

EXISTING DISTURBANCE AREA:

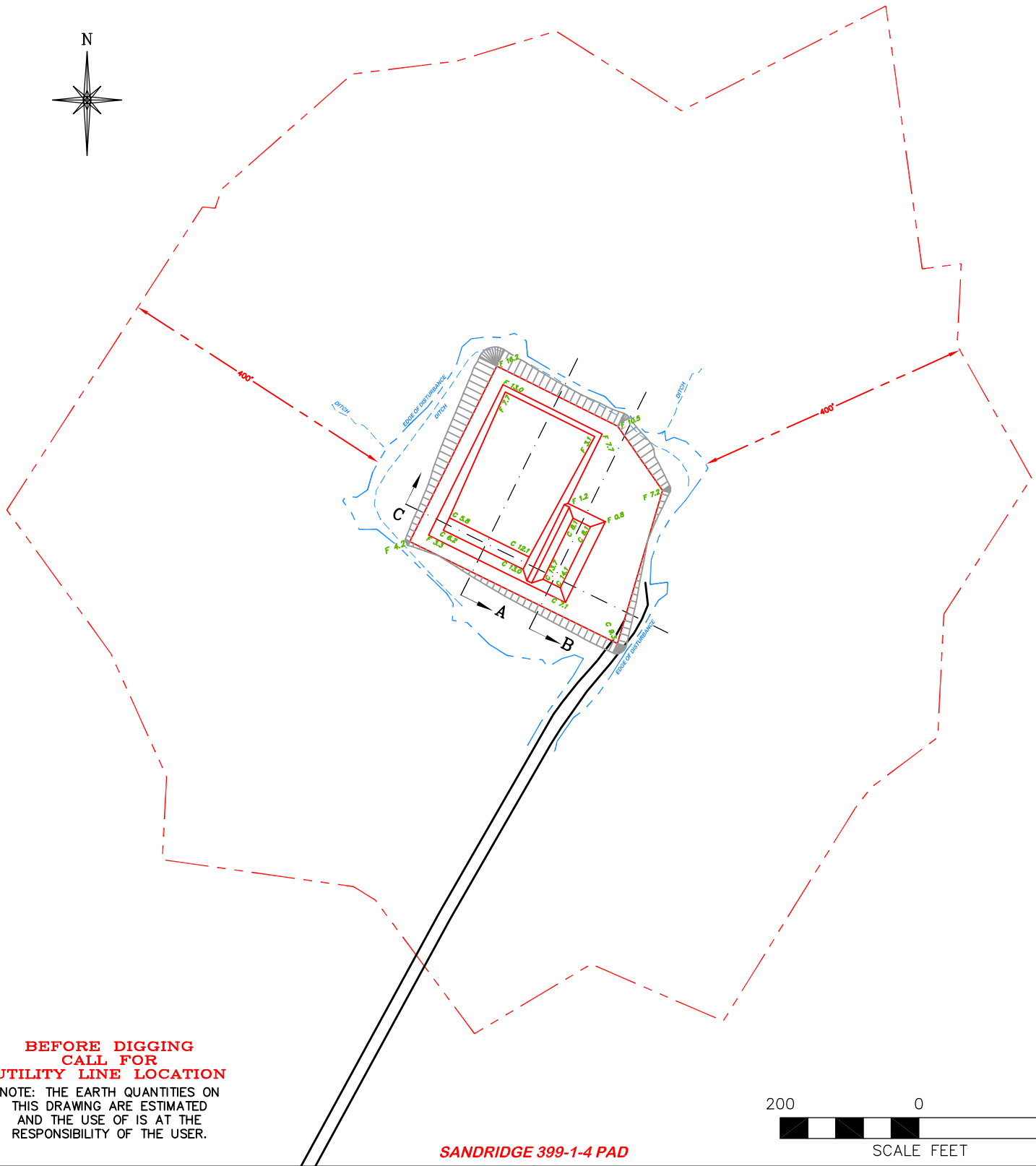

3.4 ACRES±

PAD GRADE: 7176.2'

PIT BOTTOM: 7168.2'

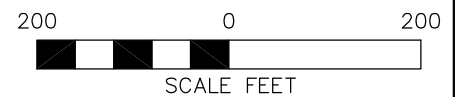
2A ATTACHMENT

2



**BEFORE DIGGING
CALL FOR
UTILITY LINE LOCATION**

NOTE: THE EARTH QUANTITIES ON
THIS DRAWING ARE ESTIMATED
AND THE USE OF IS AT THE
RESPONSIBILITY OF THE USER.



SANDRIDGE 399-1-4 PAD

LOCATION DRAWING

**WILLIAMS PRODUCTION RMT COMPANY
SANDRIDGE 399-1-4 MULTI WELL PIT
NWNW, SECTION 1, T3S, R99W, 6th P.M.
RIO BLANCO COUNTY, COLORADO**

**PAD GRADE: 7176.2'
PIT BOTTOM: 7168.2'**



RIFFIN & ASSOCIATES, INC.

1414 ELK ST., ROCK SPRINGS, WY 82901

DRAWN: 7/29/10 - DEH

SCALE: 1" = 200'

REVISED: N/A

DRG JOB No. 17958

EXHIBIT 2D