



Lat40°, LLC

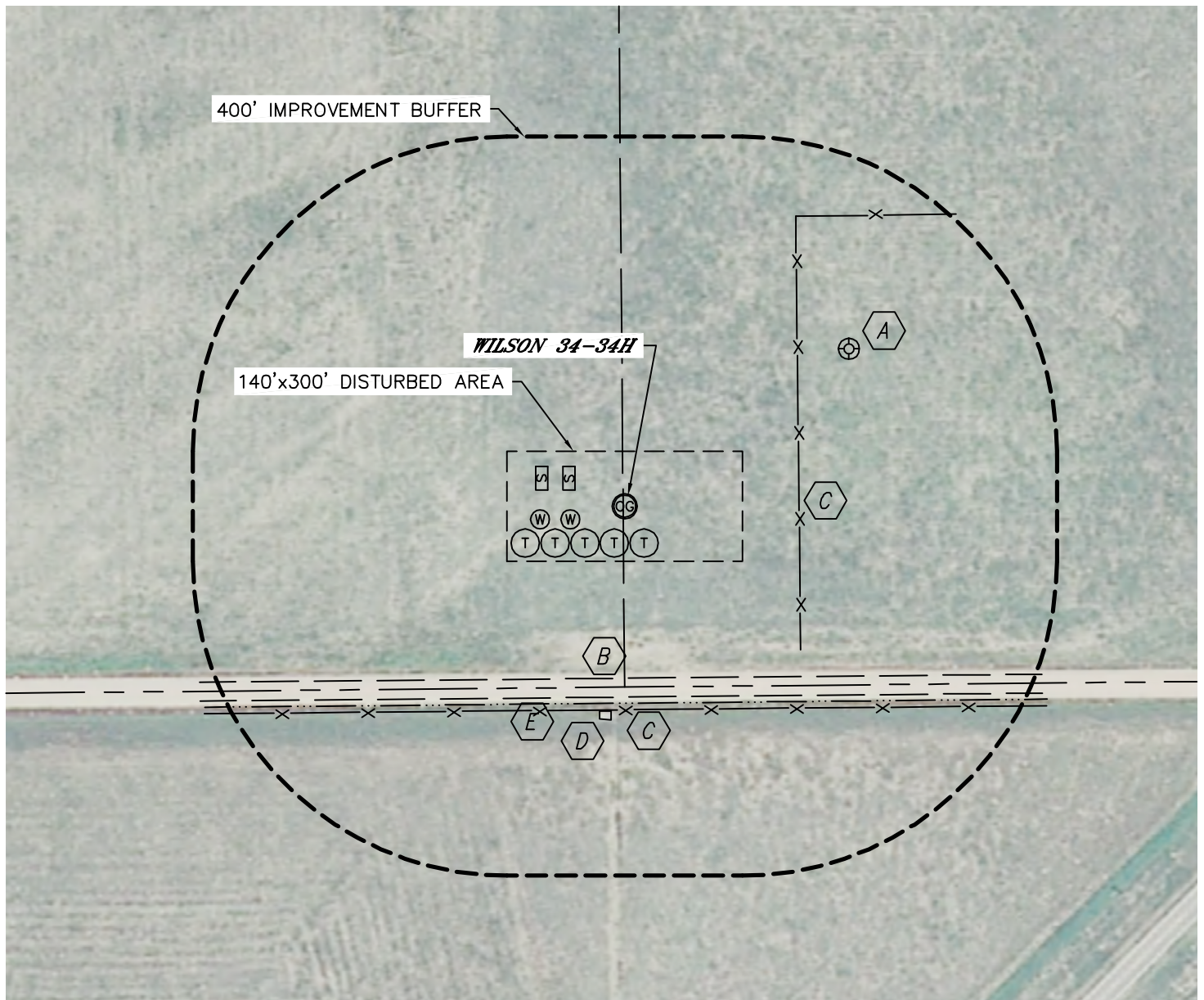
1635 Foxtrail Drive, Suite 325

Loveland, CO 80538






# LOCATION DRAWING

WILSON 34-34H







SECTION: 34  
TOWNSHIP: 7N  
RANGE: 63W



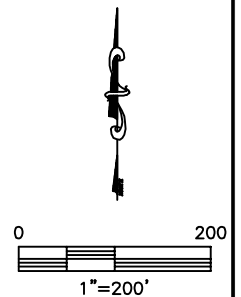
## IMPROVEMENTS:

-  DISPOSAL WELL 348' NE
-  COUNTY ROAD 74 219' S
-  FENCE 222' E, 259' S
-  GAS CLEANOUT 261' S
-  BARROW DITCH 251' S

## LEGEND

-  - REFERENCE POINT
-  - PROPOSED TANK
-  - PROPOSED WATER VAULT
-  - PROPOSED SEPARATOR
-  - PROPOSED BURNER
-  - PROPOSED METER

ALL DISTANCES ARE APPROXIMATE.



NEAREST: BUILDING 1440' SE, PUBLIC ROAD 219' S,  
ABOVE GROUND UTILITY 790' SE, RAILROAD 5280'+, PROPERTY LINE 221' E