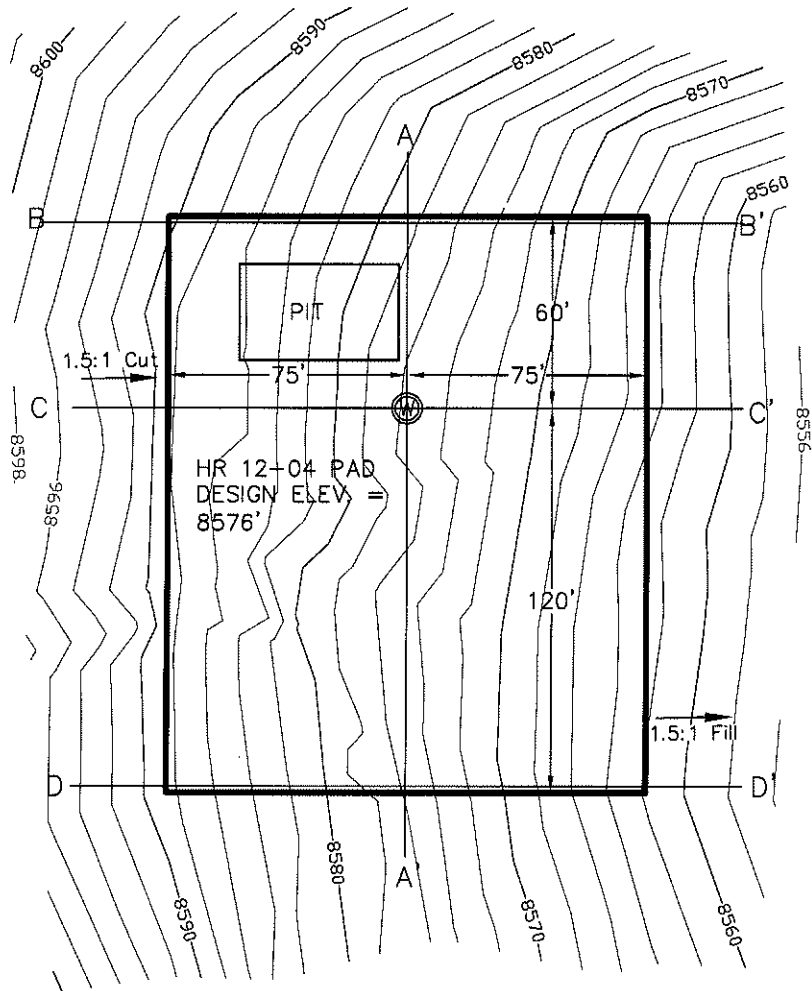




SCALE: 1" = 60'

CONSTRUCTION LAYOUT DRAWING

HR 12-04



NOTES:

1. UNGRADED ELEVATION AT WELLHEAD: 8575'
2. GRADED ELEVATION AT WELLHEAD: 8576'



DRAWN BY: NLE
DATE: 12/06/2010
HR 12-04-CONST
DRAWING NAME:

HILL RANCH 12-04
WELL PAD PLAN
XTO ENERGY INC.
LAS ANIMAS COUNTY, COLORADO

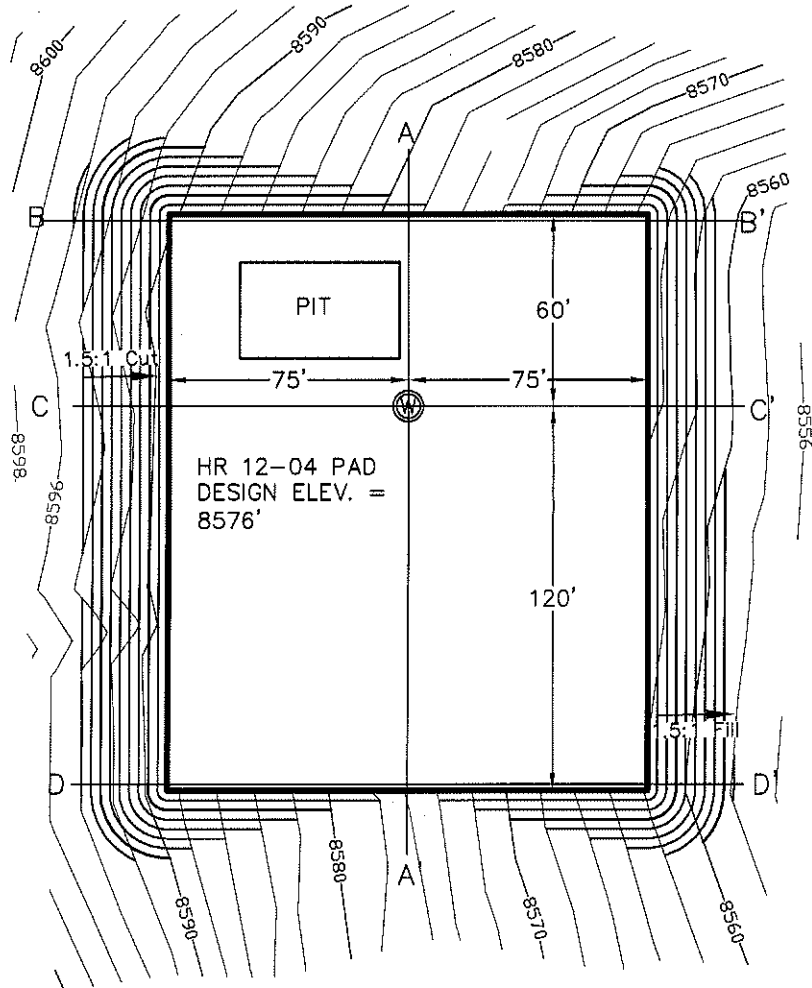
PAGE
1/3
REV
A



CONSTRUCTION LAYOUT DRAWING

HR 12-04

SCALE: 1" = 60'



NOTES:

1. UNGRADED ELEVATION AT WELLHEAD: 8575'
2. GRADED ELEVATION AT WELLHEAD: 8576'

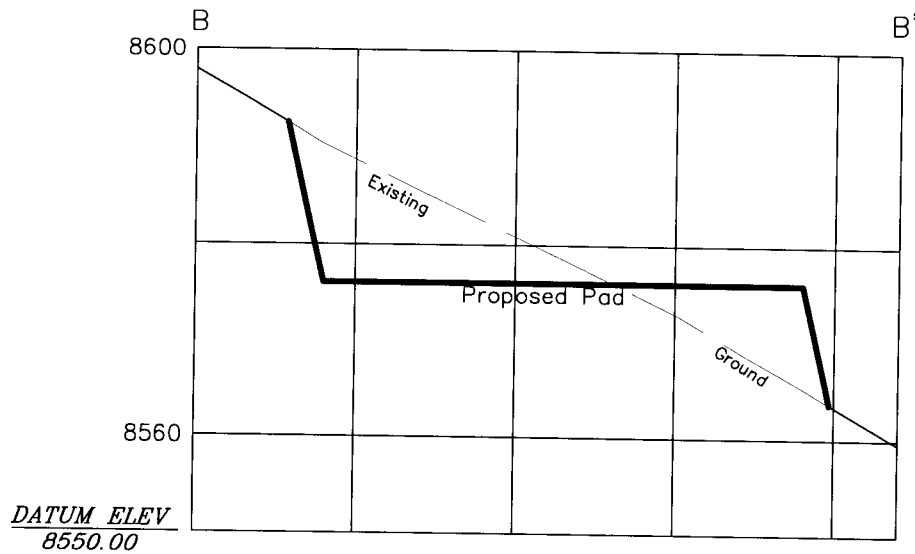

	DRAWN BY: NLE	HILL RANCH 12-04 WELL PAD PLAN	PAGE 1/3
	DATE: 12/06/2010		
	HR 12-04-CONST	XTO ENERGY INC. LAS ANIMAS COUNTY, COLORADO	REV A
DRAWING NAME:			



SCALE: 1" = 60'

CONSTRUCTION LAYOUT DRAWING

HR 12-04



HORIZONTAL SCALE: 1" = 60'
VERTICAL SCALE: 1" = 20'



DRAWN BY: NLE
DATE: 12/06/2010
HR 12-04-CONST
DRAWING NAME:

HILL RANCH 12-04
WELL PAD PLAN
XTO ENERGY INC.
LAS ANIMAS COUNTY, COLORADO

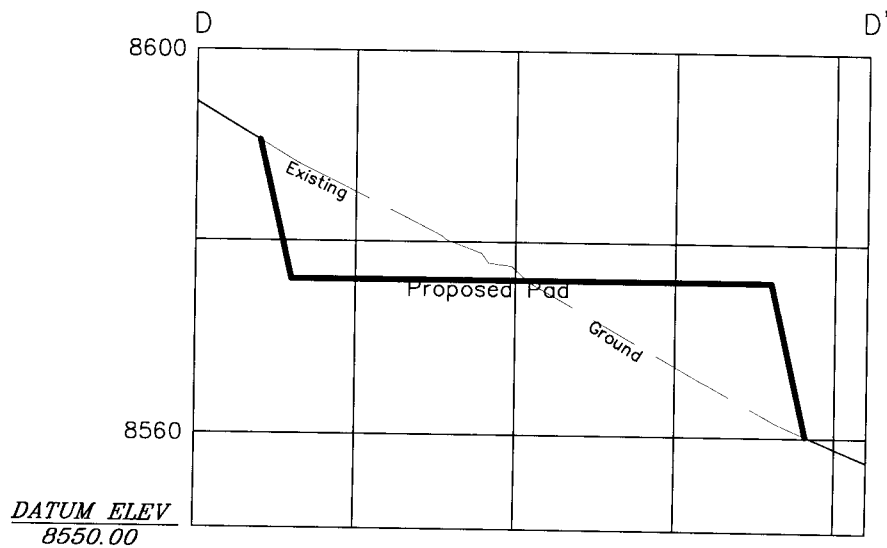
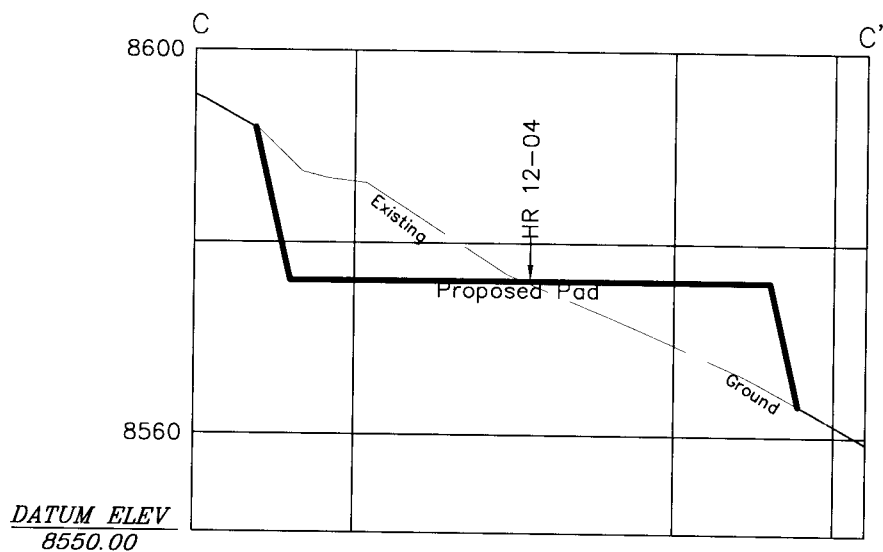
PAGE
2/3
REV
A



SCALE: 1" = 60'

CONSTRUCTION LAYOUT DRAWING

HR 12-04



HORIZONTAL SCALE: 1" = 60'
VERTICAL SCALE: 1" = 20'



DRAWN BY: NLE
DATE: 12/06/2010
HR 12-04-CONST
DRAWING NAME:

HILL RANCH 12-04
WELL PAD PLAN
XTO ENERGY INC.
LAS ANIMAS COUNTY, COLORADO

PAGE
3/3
REV
A