PHOENIX SURVEYS, INC.

DUAL INDUCTION
GUARD LOG
GAMMA RAY

Company
Well
Field
County
State/Prv

Company	**Great Western Oil & Gas LLC**
Well	**Heinze 31-43**
Field	**Wattenberg**
County	**Weld**
State/Province	**Colorado**

Location
1948' FSL & 652' FEL
NE SE
Sec 31, Twp - 7N, Rge - 63W

Other Services
Density
Neutron

Permanent Datum	GL	Elevation	4759
Log Measured From	KB		
Drilling Measured From	KB		

Elevation
K.B. 4771
D.F. 4770
G.L. 4759

Date	August 23, 2010		
Run Number	1		
Depth Driller	7086		
Depth Logger	7090		
Bottom Logged Interval	7090		
Top Log Interval	Casing		
Casing Driller	740		
Casing Logger	770		
Bit Size	7-7/8"		
Type Fluid in Hole	Chem Gel		
Density / Viscosity	9.1 / 46		
pH / Fluid Loss	7.5 / 10.4		
Source of Sample	Flowline		
Rm @ Meas. Temp	3.37 @ 87° F		
Rmf @ Meas. Temp	2.64 @ 87° F		
Rmc @ Meas. Temp	3.88 @ 87° F		
Source of Rmf / Rmc	Measure / Calc		
Rm @ BHT	1.09 @ 203° F		
Time Circulation Stopped	0400		
Time Logger on Bottom	1305		
Maximum Recorded Temperature	203° F		
Equipment Number	50		
Location	Brighton, CO		
Recorded By	Randy Conley		
Witnessed By	Jay Pape	Mark Scanniello	

<<< Fold Here >>>

All interpretations are opinions based on inferences from electrical or other measurements and we cannot and do not guarantee the accuracy or correctness of any interpretation, and we shall not, except in the case of gross or willful negligence on our part, be liable or responsible for any loss, costs, damages, or expenses incurred or sustained by anyone resulting from any interpretation made by any of our officers, agents or employees. These interpretations are also subject to our general terms and conditions set out in our current Price Schedule.

Comments

Annular volume calculated for 4.5" casing
Ensign Drilling Rig 33
Thank you for using Phoenix Surveys.
API #: 05-123-29746-00

Database File: 10884.db
Dataset Pathname: final
Presentation Format: dil1
Dataset Creation: Mon Aug 23 13:34:08 2010
Charted by: Depth in Feet scaled 1:240

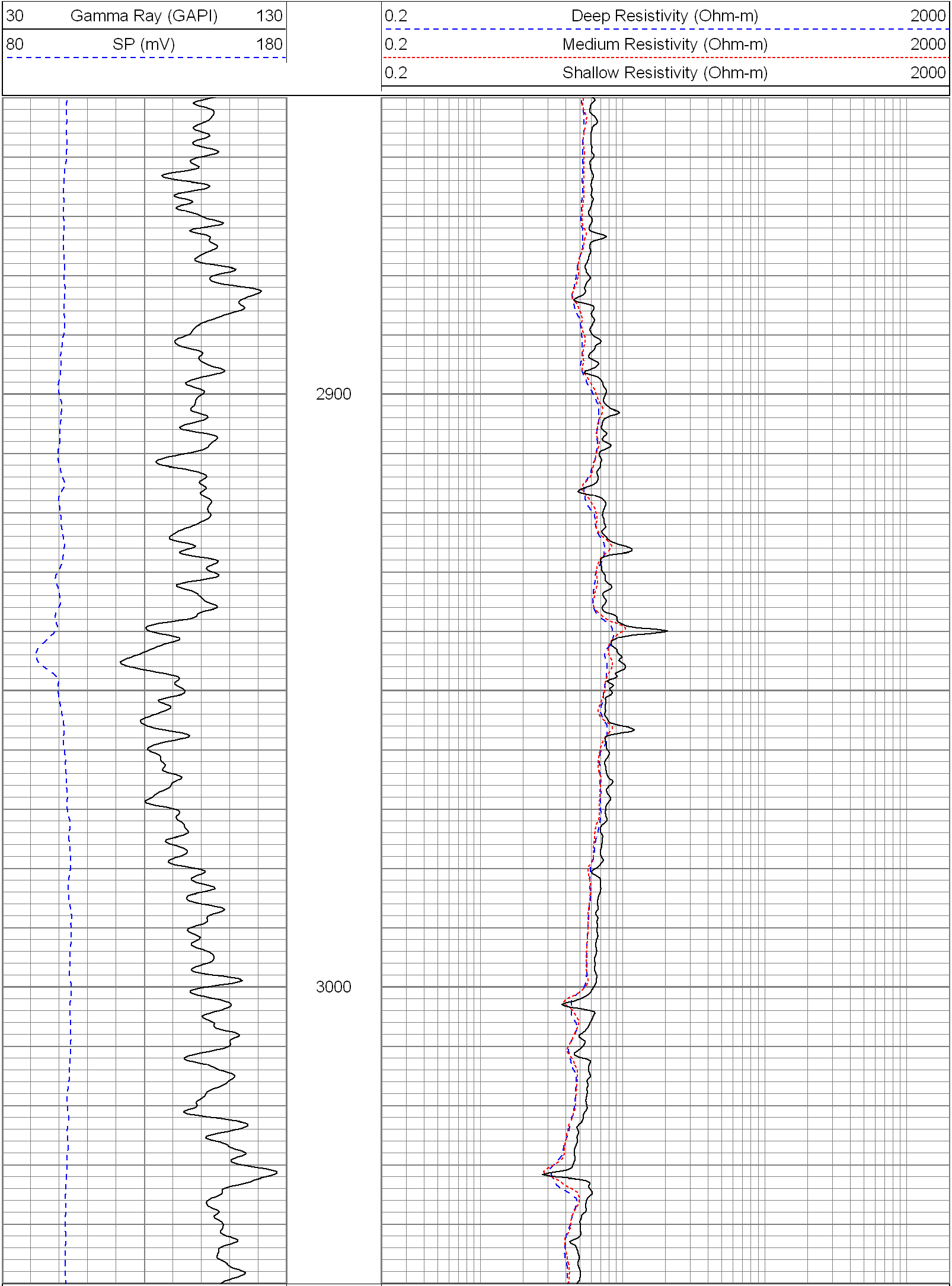

30 Gamma Ray (GAPI) 130
80 SP (mV) 180

0.2 Deep Resistivity (Ohm-m) 2000
0.2 Medium Resistivity (Ohm-m) 2000
0.2 Shallow Resistivity (Ohm-m) 2000

Database File:	10884.db
Dataset Pathname:	final
Presentation Format:	dil1
Dataset Creation:	Mon Aug 23 13:34:08 2010
Charted by:	Depth in Feet scaled 1:240

30 Gamma Ray (GAPI) 130
80 SP (mV) 180

0.2 Deep Resistivity (Ohm-m) 2000
0.2 Medium Resistivity (Ohm-m) 2000
0.2 Shallow Resistivity (Ohm-m) 2000

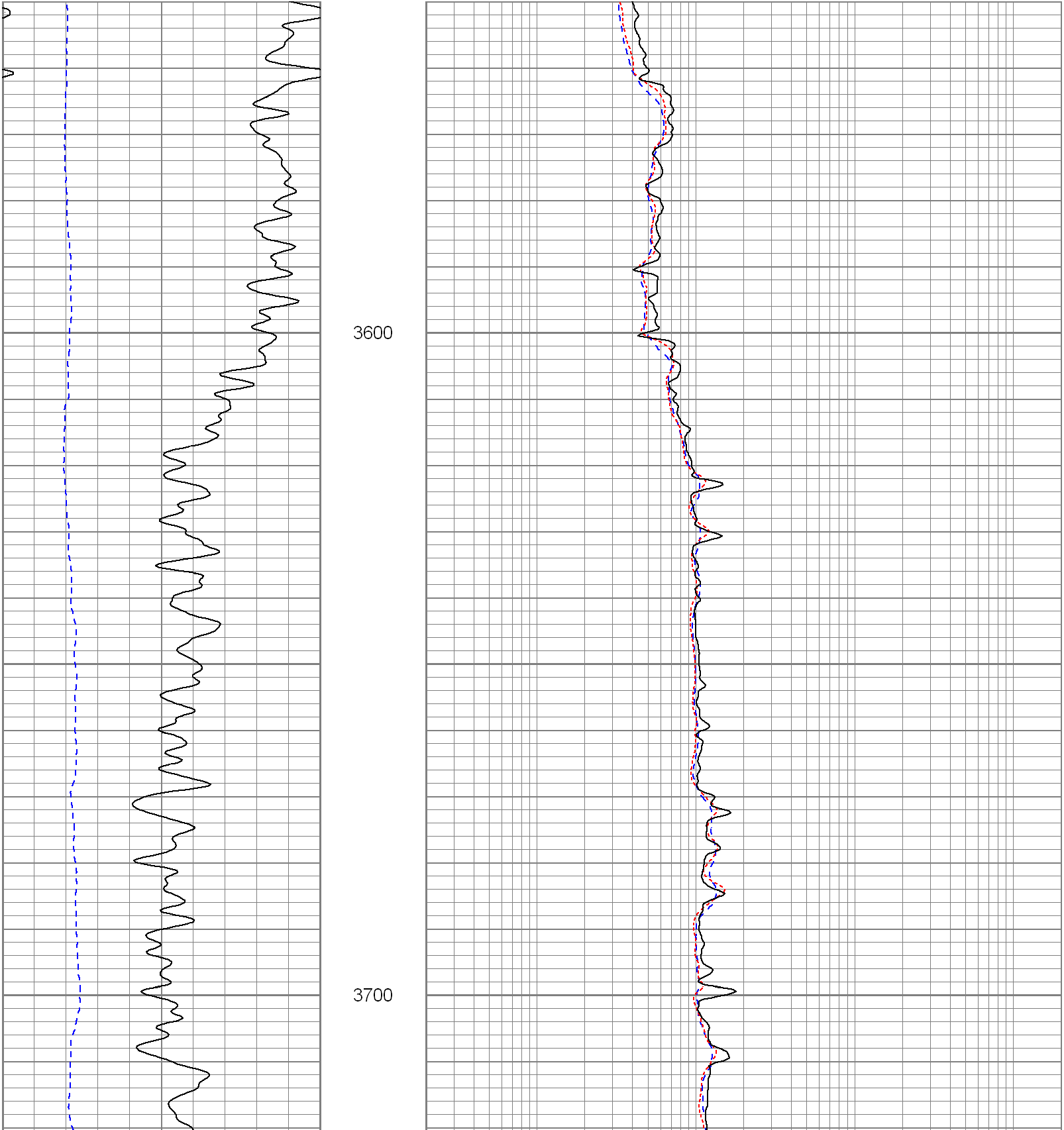

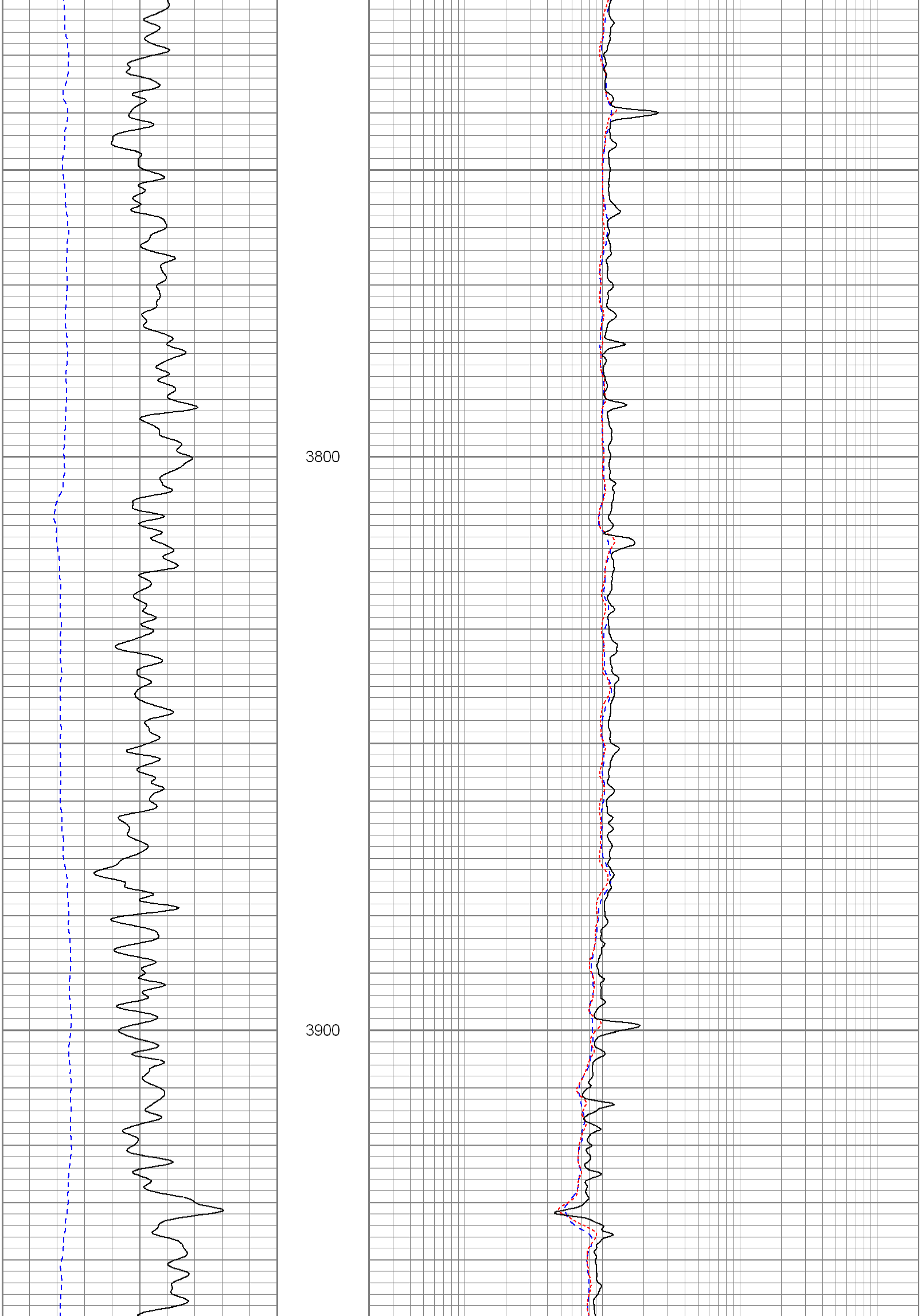

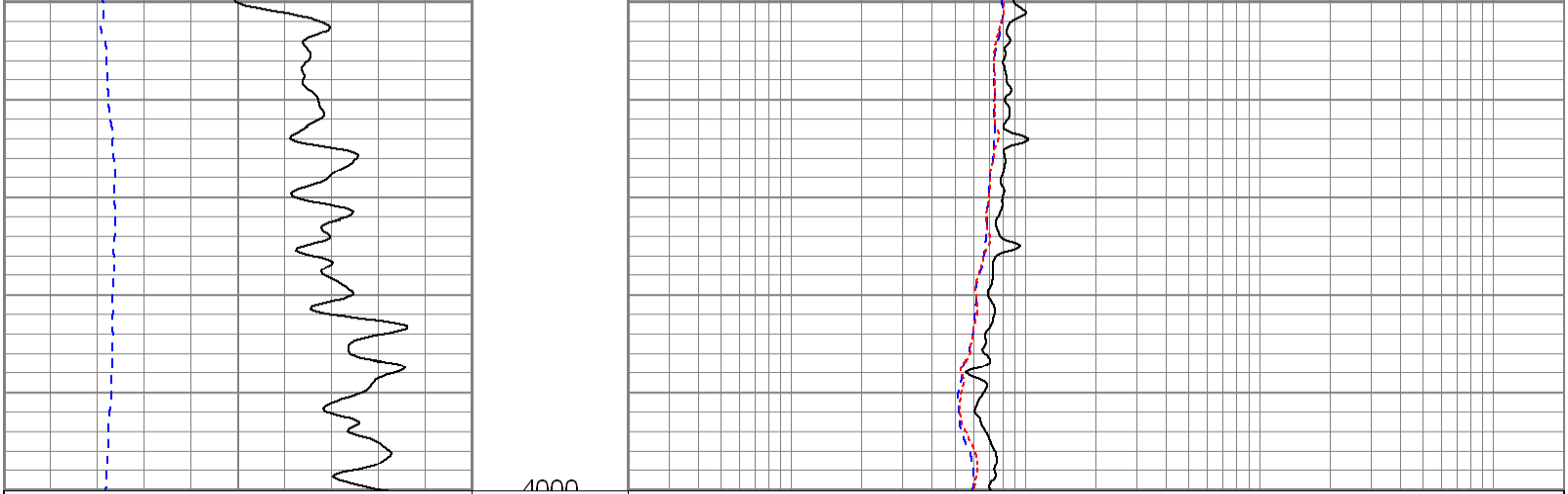

30	Gamma Ray (GAPI)	130
80	SP (mV)	180

0.2	Deep Resistivity (Ohm-m)	2000
0.2	Medium Resistivity (Ohm-m)	2000
0.2	Shallow Resistivity (Ohm-m)	2000

Database File:	10884.db
Dataset Pathname:	final
Presentation Format:	dil1
Dataset Creation:	Mon Aug 23 13:34:08 2010
Charted by:	Depth in Feet scaled 1:240

30	Gamma Ray (GAPI)	130
80	SP (mV)	180

0.2	Deep Resistivity (Ohm-m)	2000
0.2	Medium Resistivity (Ohm-m)	2000
0.2	Shallow Resistivity (Ohm-m)	2000

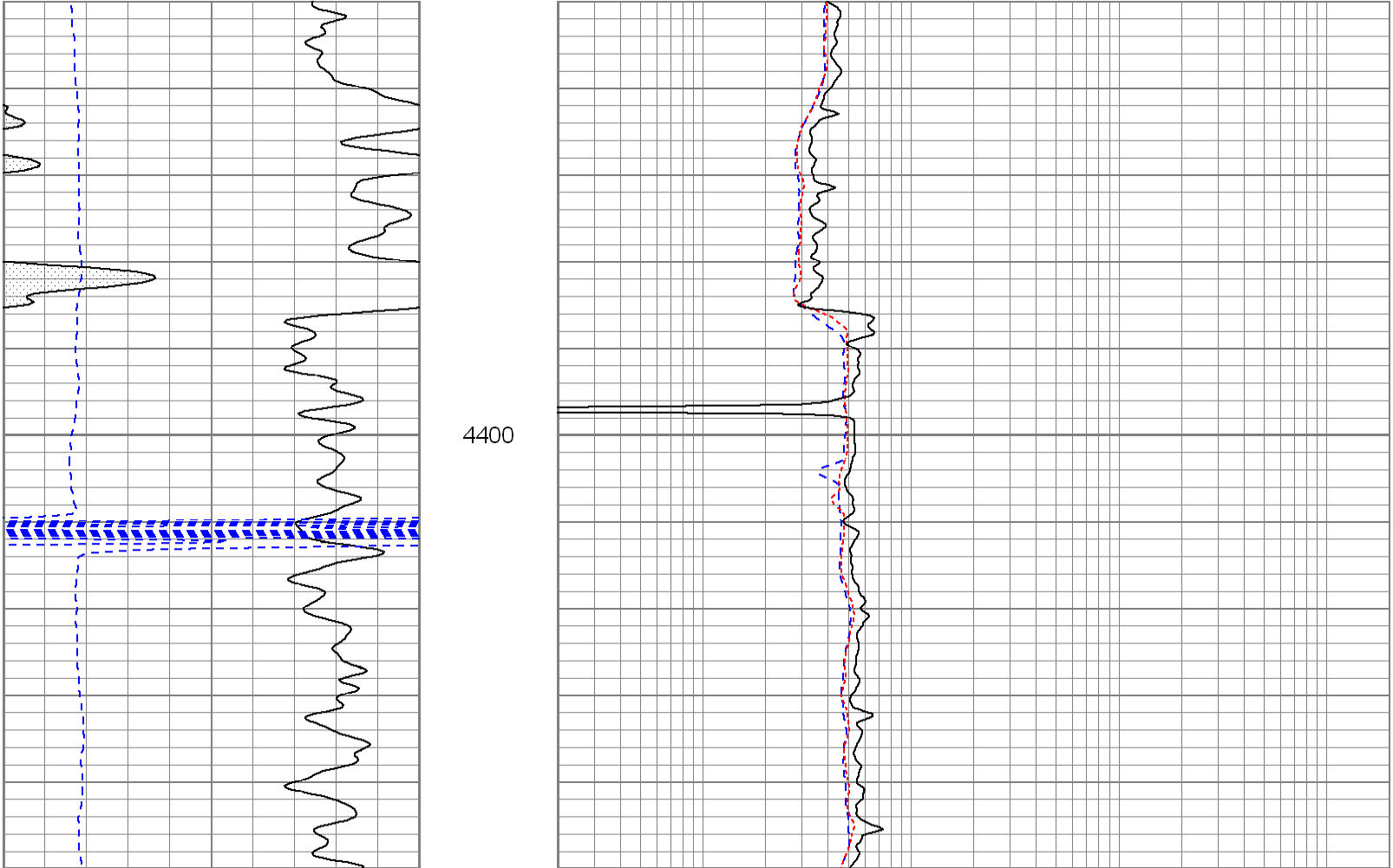

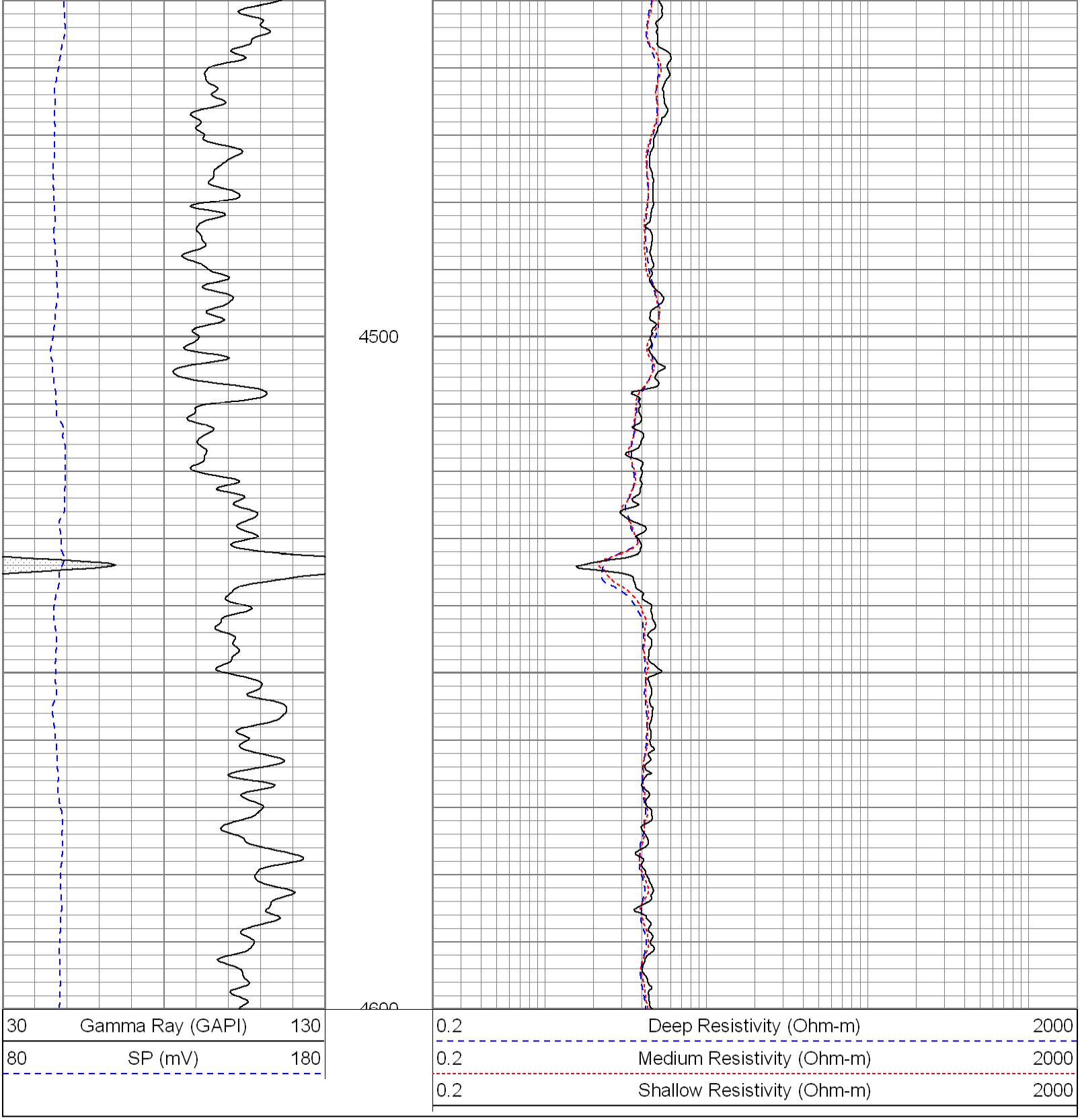

Database File:	10884.db
Dataset Pathname:	final
Presentation Format:	dil1
Dataset Creation:	Mon Aug 23 13:34:08 2010
Charted by:	Depth in Feet scaled 1:240

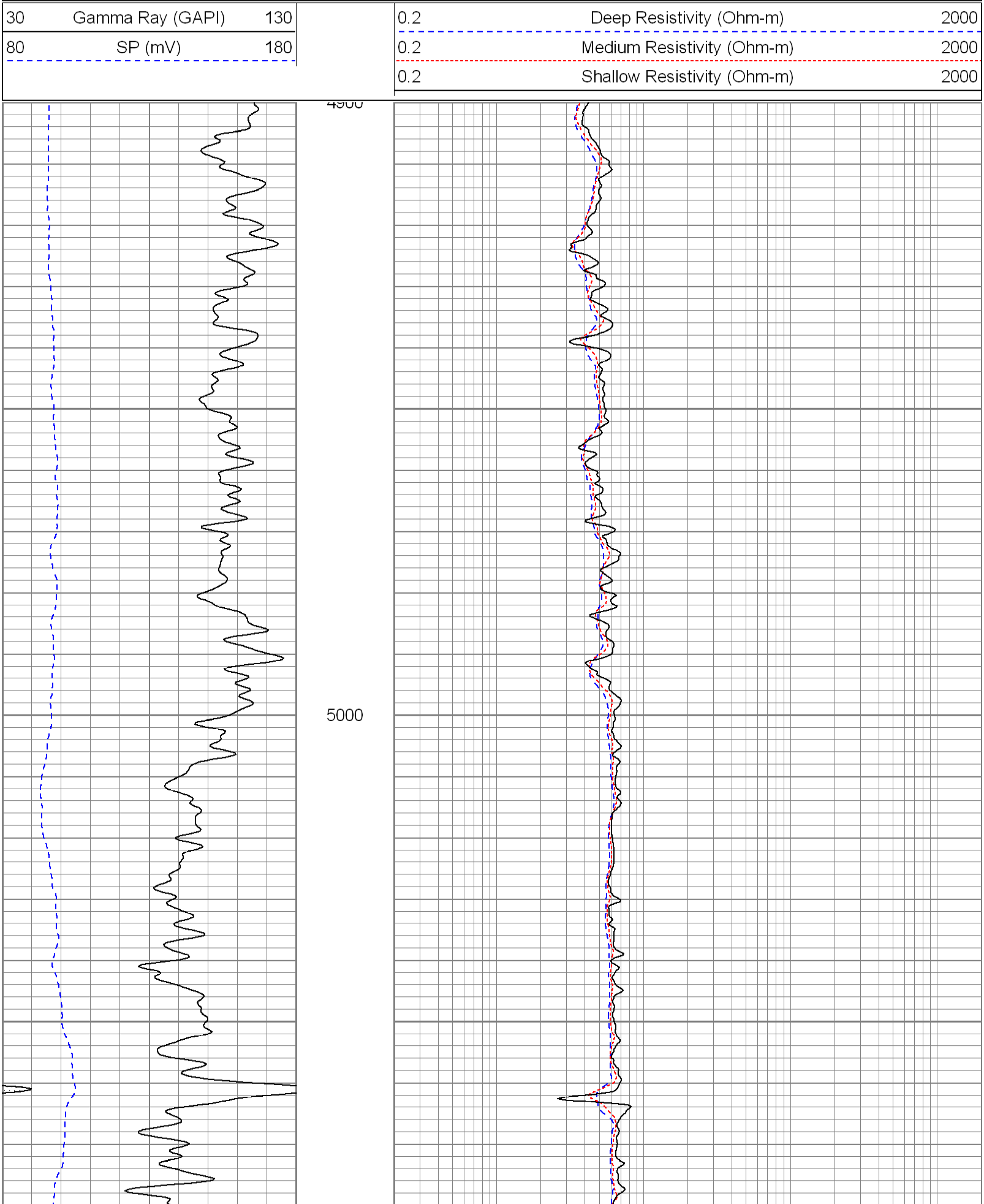

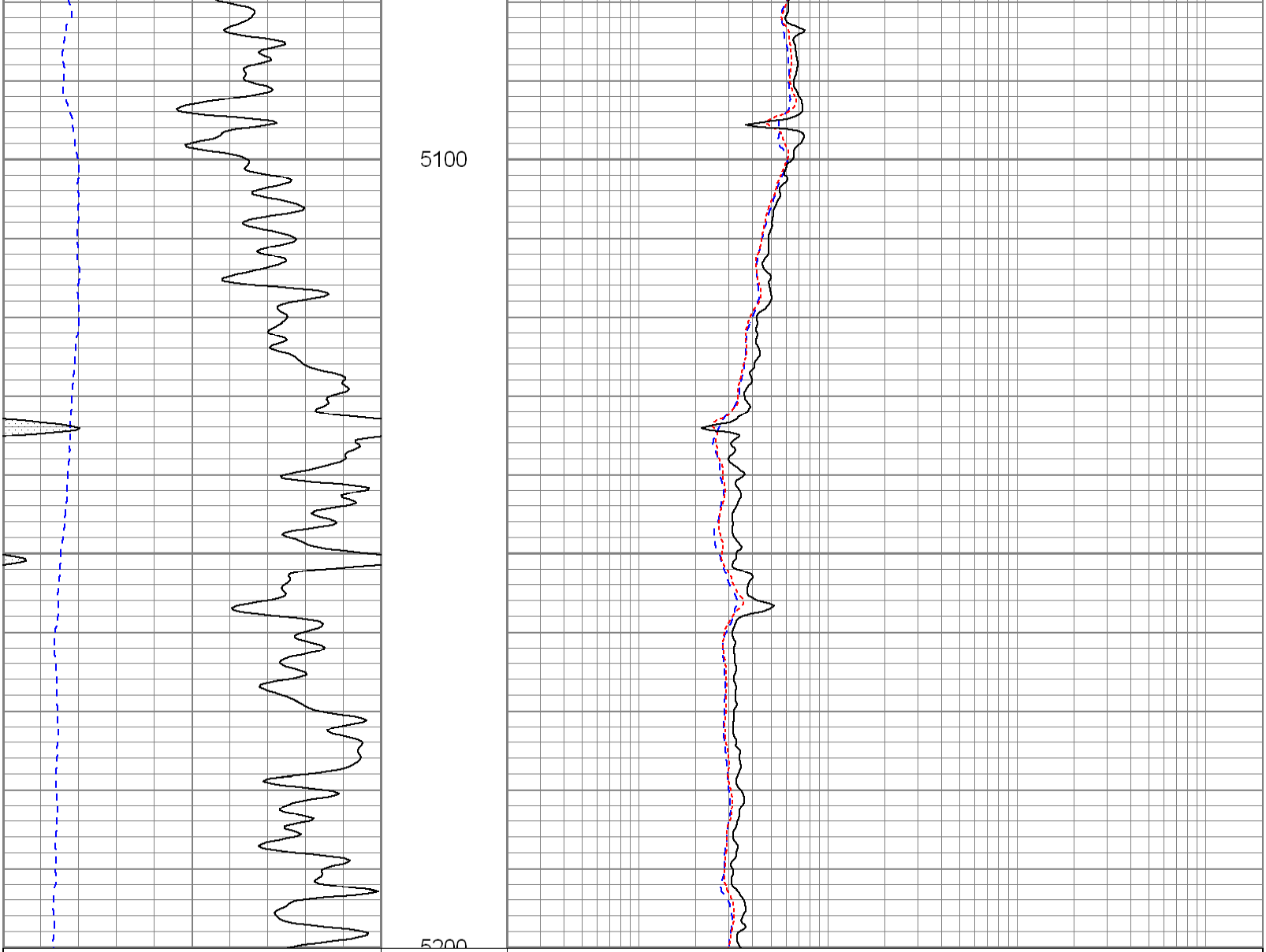

30	Gamma Ray (GAPI)	130
80	SP (mV)	180

0.2	Deep Resistivity (Ohm-m)	2000
0.2	Medium Resistivity (Ohm-m)	2000
0.2	Shallow Resistivity (Ohm-m)	2000

Database File:	10884.db
Dataset Pathname:	final
Presentation Format:	dil
Dataset Creation:	Mon Aug 23 13:34:08 2010
Charted by:	Depth in Feet scaled 1:240

0	Gamma Ray (GAPI)	200
0	SP (mV)	200

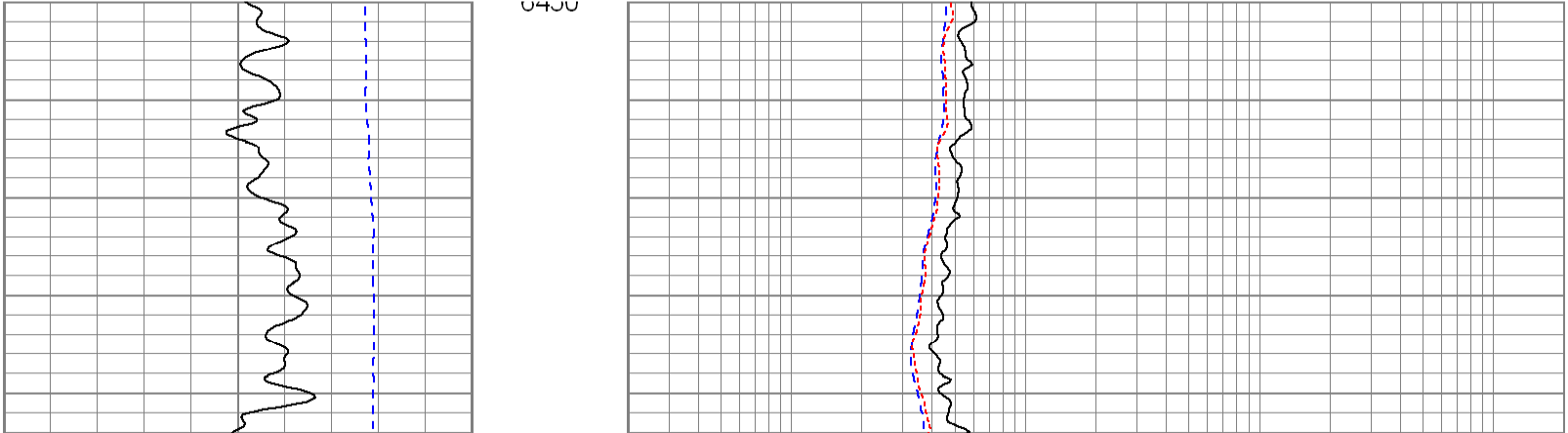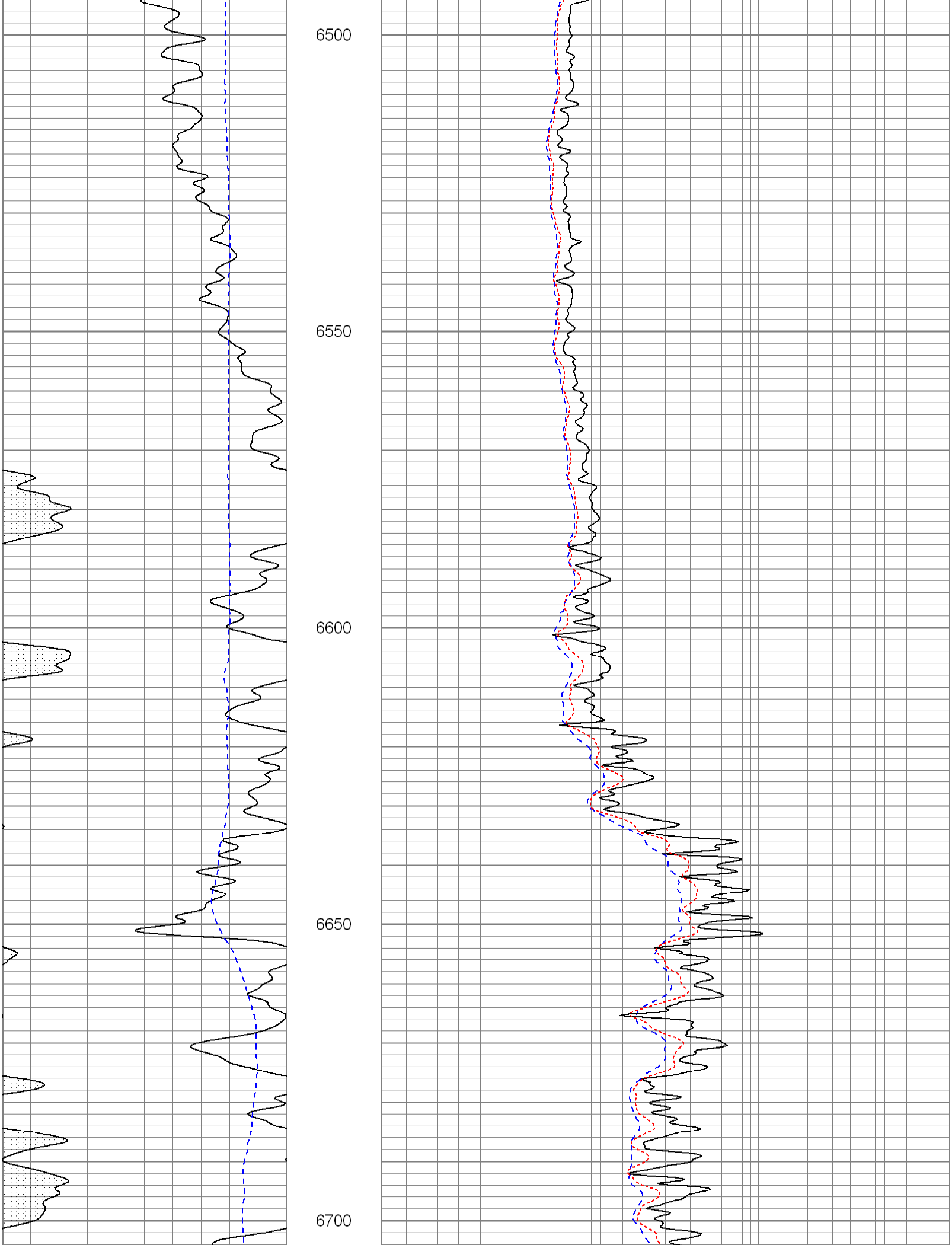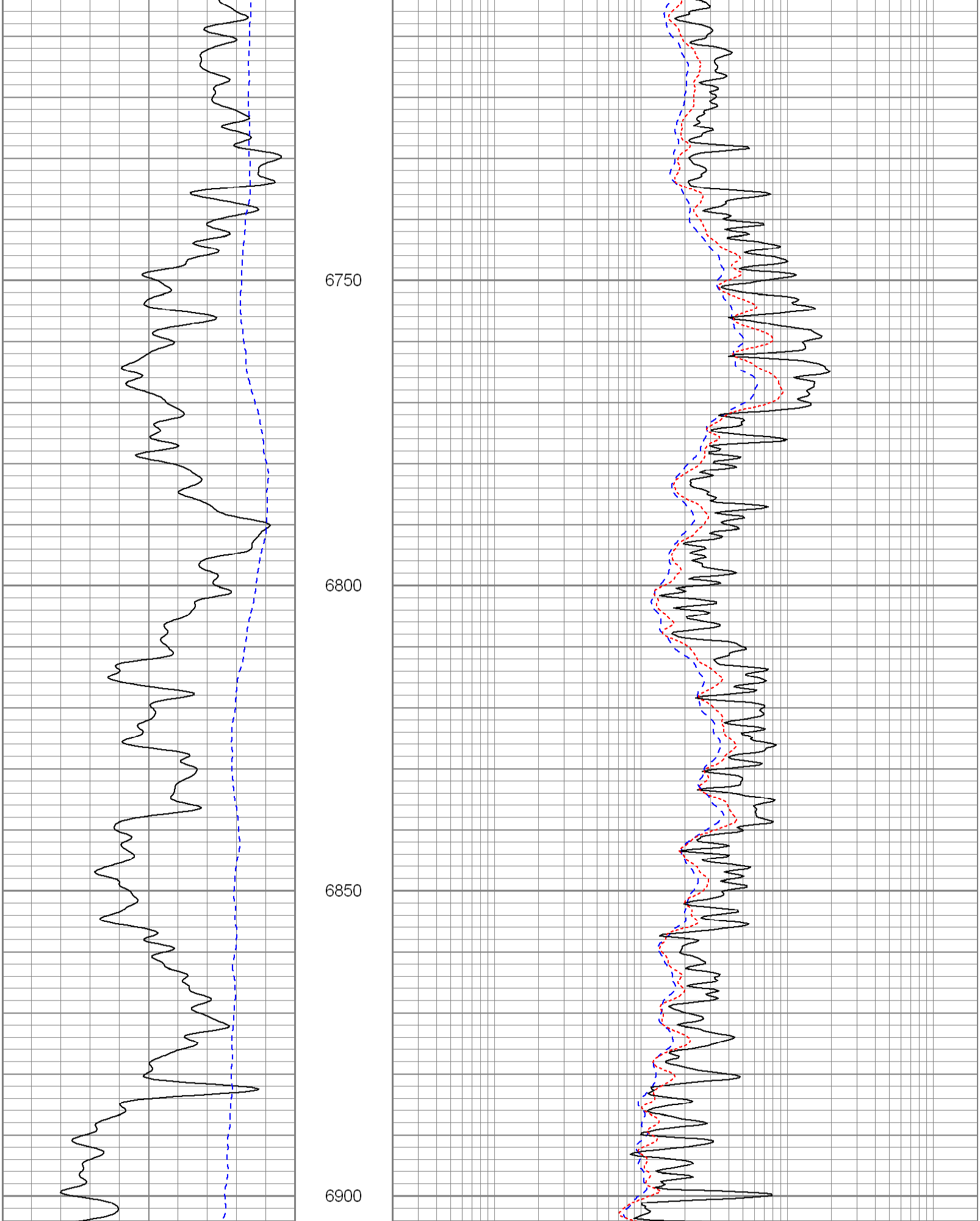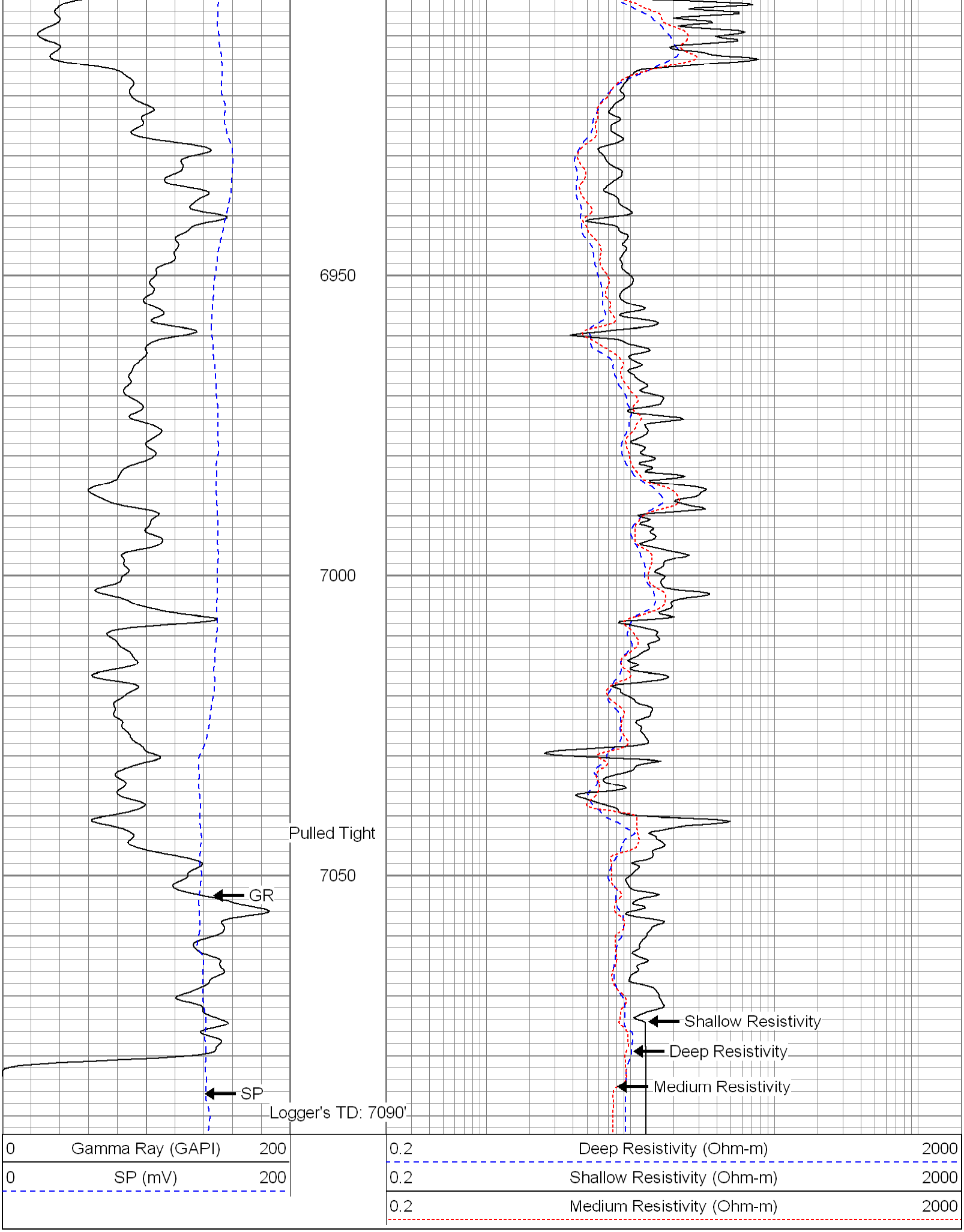0.2	Deep Resistivity (Ohm-m)	2000
0.2	Shallow Resistivity (Ohm-m)	2000
0.2	Medium Resistivity (Ohm-m)	2000