CONSTRUCTION LAYOUT DRAWING
1 of 4

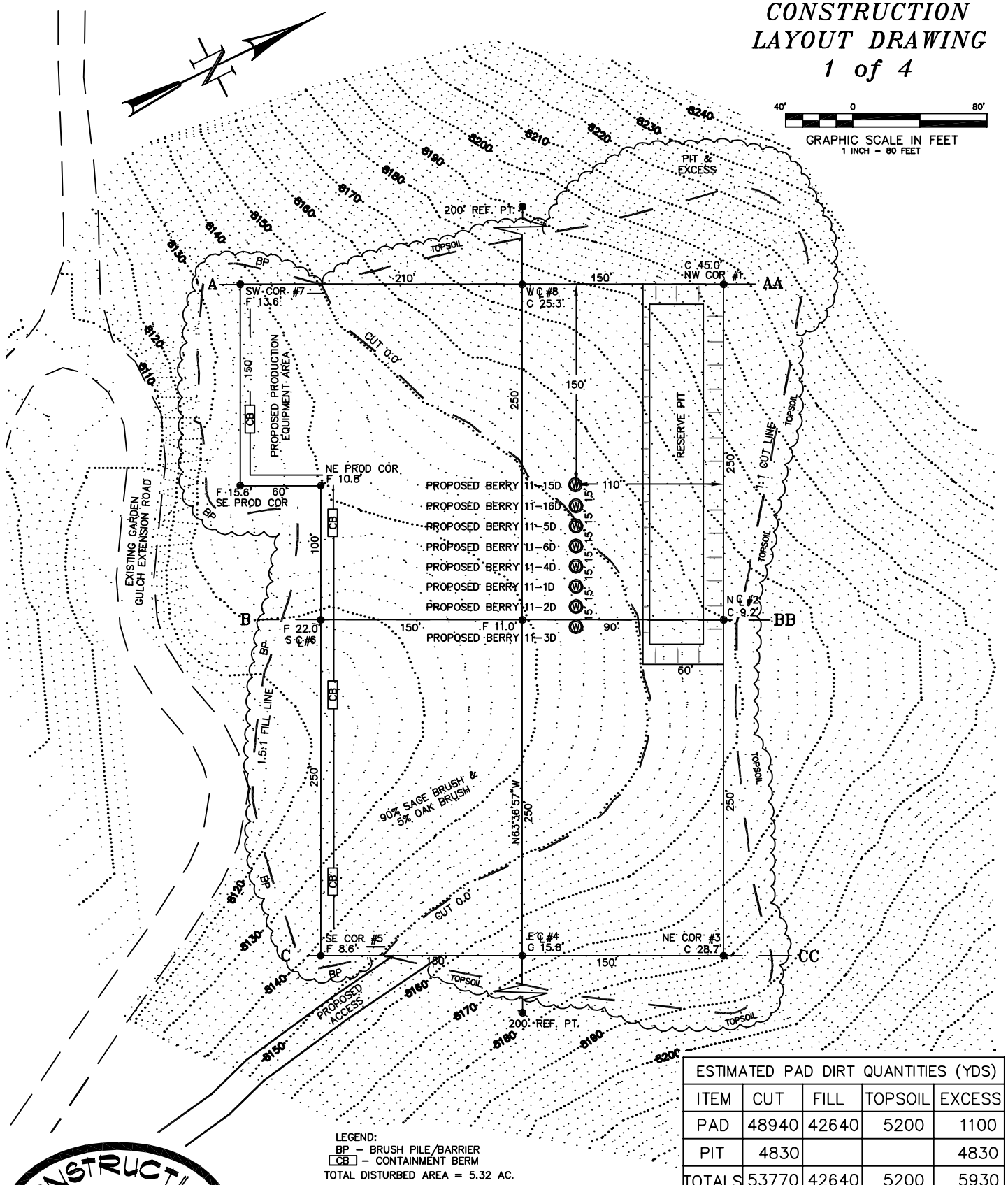

ESTIMATED PAD DIRT QUANTITIES (YDS)				
ITEM	CUT	FILL	TOPSOIL	EXCESS
PAD	48940	42640	5200	1100
PIT	4830			4830
TOTALS	53770	42640	5200	5930

LEGEND:
BP – BRUSH PILE/BARRIER
CB – CONTAINMENT BERM
TOTAL DISTURBED AREA = 5.32 AC.

CONSTRUCTION SURVEYS, INC.
0012 SUNRISE BLVD.
SILT, CO 81652
(970)876-5753

Berry 1-11-697
SE1/4 SE1/4 OF SECTION 11, T. 6 S., R. 97 W.
BERRY PETROLEUM COMPANY

SCALE: 1" = 100'

SHEET: 6 of 10

CONSTRUCTION LAYOUT DRAWING 2 of 4 (RECLAMATION PAD)

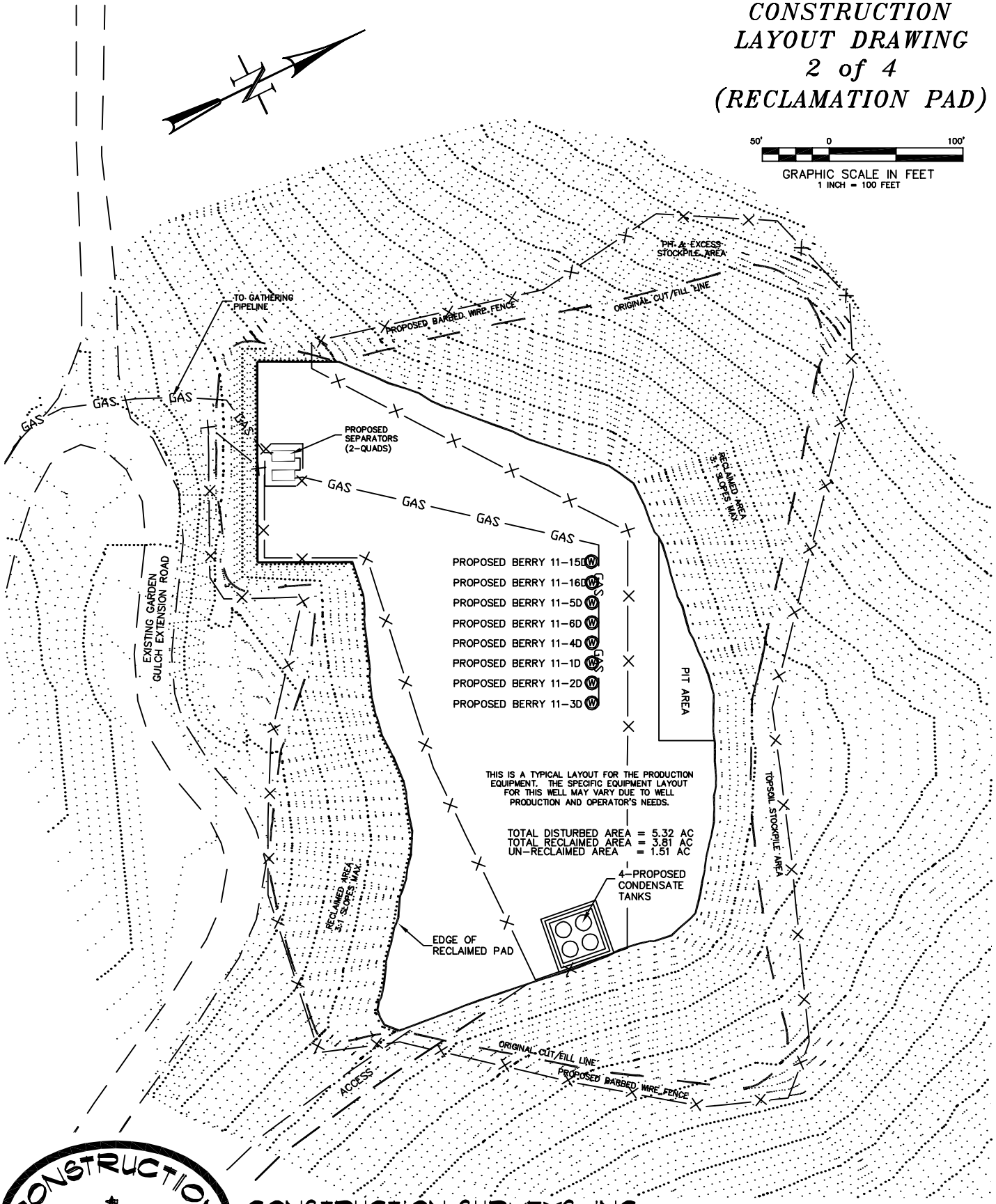

CONSTRUCTION SILT COLO. SURVEYS

CONSTRUCTION SURVEYS, INC.
0012 SUNRISE BLVD.
SILT, CO 81652
(970)876-5753

Berry 1-11-697
SE1/4 SE1/4 OF SECTION 11, T. 6 S., R. 97 W.
BERRY PETROLEUM COMPANY

SCALE: 1" = 100'	SHEET: 7 of 10

CONSTRUCTION LAYOUT DRAWING 3 of 4 (CROSS SECTIONS OF PIT & PAD)

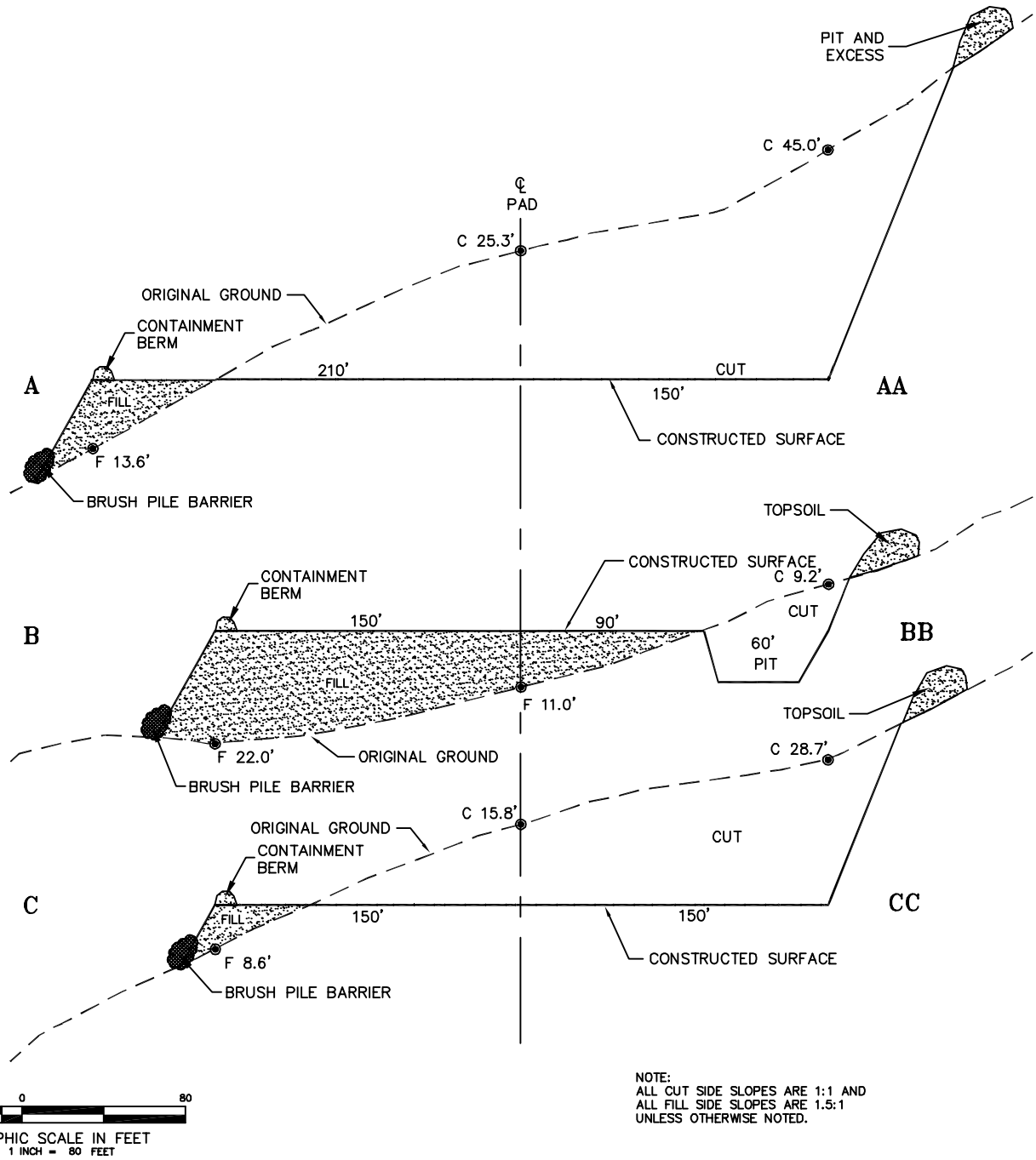

NOTE:
ALL CUT SIDE SLOPES ARE 1:1 AND
ALL FILL SIDE SLOPES ARE 1.5:1
UNLESS OTHERWISE NOTED.

CONSTRUCTION SURVEYS, INC.
0012 SUNRISE BLVD.
SILT, CO 81652
(970)876-5753

Berry 1-11-697
SE1/4 SE1/4 OF SECTION 11, T. 6 S., R. 97 W.
BERRY PETROLEUM COMPANY

SCALE: AS SHOWN	SHEET: 8 of 10

CONSTRUCTION LAYOUT DRAWING 4 of 4 (CROSS SECTIONS OF FINAL RECLAMATION PAD)

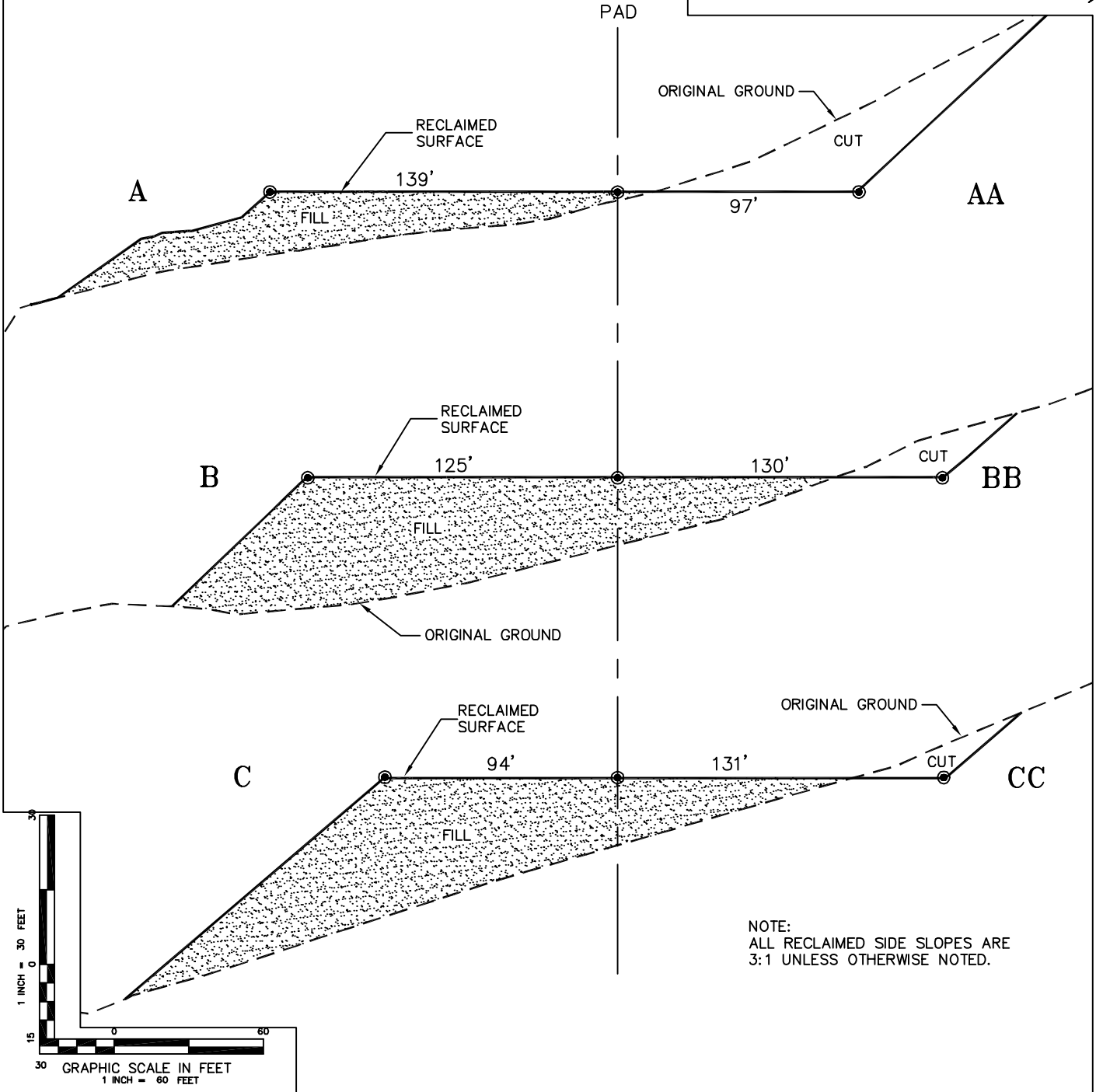

CONSTRUCTION SURVEYS, INC.
0012 SUNRISE BLVD.
SILT, CO 81652
(970)876-5753

Berry 1-11-697

SE1/4 SE1/4 OF SECTION 11, T. 6 S., R. 97 W.

BERRY PETROLEUM COMPANY

SCALE: AS SHOWN	SHEET: 9 of 10