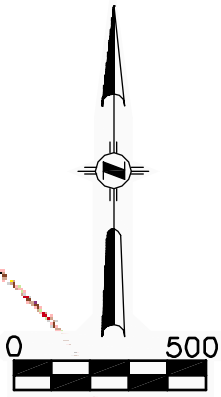
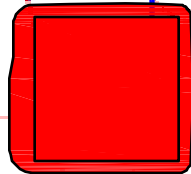


T 8 N

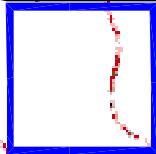
2A ATTACHMENT
3



36



STATE
8-61 36-1H



STATE
8-61 36-1H
REFERENCE AREA

CENTER OF REFERENCE AREA
LATITUDE (NAD 83)
NORTH 40.623207 DEG.
LONGITUDE (NAD 83)
WEST 104.151766 DEG.

REFERENCE AREA
3.2± ACRES
(DO NOT DISTURB)

JAMES & WYNONA SPEAKER

WELD CO., CO

R 61 W

QUADRANGLE
KEOTA NW
DUTCH GIRL LAKE

36



RIFFIN & ASSOCIATES, INC.
1414 ELK ST., ROCK SPRINGS, WY 82901

(307) 362-5028

DRAWN: 10/21/10 - MMM

SCALE: 1" = 500'

REVISED: 10/22/10 - KRH

DRG JOB No. 18168

REVISED WELL NAME

EXHIBIT 4B

REFERENCE AREA MAP

CHESAPEAKE ENERGY CORPORATION
STATE 8-61 36-1H
SECTION 36, T8N, R61W

PROPOSED ACCESS - - - - -

EXISTING ROAD ———