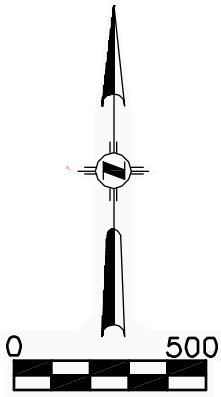


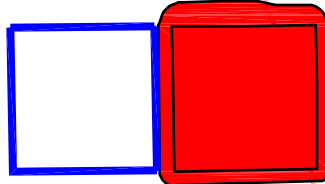
T 8 N

2A ATTACHMENT  
5



4917

STATE  
8-60 16-1H



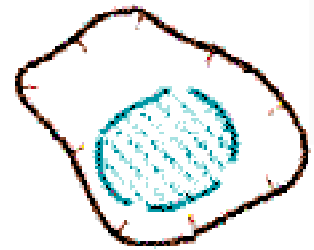
STATE  
8-60 16-1H  
REFERENCE AREA

CENTER OF REFERENCE AREA  
LATITUDE (NAD 83)  
NORTH 40.667914 DEG.  
LONGITUDE (NAD 83)  
WEST 104.095018 DEG.


REFERENCE AREA  
3.2± ACRES  
(DO NOT DISTURB)

R 60 W

WELD CO., CO



STATE  
#H  
4902



STATE OF COLORADO

16

QUADRANGLE  
KEOTA



RIFFIN & ASSOCIATES, INC.  
1414 ELK ST., ROCK SPRINGS, WY 82901

(307) 362-5028

DRAWN: 10/26/10 - MMM

SCALE: 1" = 500'

REVISED: NA

DRG JOB No. 18171

EXHIBIT 4B

REFERENCE AREA MAP

CHESAPEAKE ENERGY CORPORATION  
STATE 8-60 16-1H  
SECTION 16, T8N, R60W

PROPOSED ACCESS - - - - -

EXISTING ROAD ————