HALLIBURTON

CEMENT BOND LOG

Company ENCANA OIL & GAS INC
Well DIER 8-4-8
Field WATTENBERG
County WELD State COLORADO

Company ENCANA OIL & GAS INC
Well DIER 8-4-8
Field WATTENBERG
County WELD State COLORADO

API No.: 05-123-30583 Serv #:
Location: SHL: 2049' FSL & 665' FEL
BHL: 2617' FSL & 50' FEL

Other Services
NONE

Sec:8 Twp:2N Rge:67W

Permanent Datum GL Elevation 4949'
Log Measured From KB , 13 Ft. above perm. datum
Drilling Measured From KB

Elevation
K.B. 4962'
D.F. 4961'
G.L. 4949'

Date @ Time Logged	26-JULY-2010	Type Fluid in Hole	FRESH WATER
Run No.	1	Density of Fluid	8.33
Depth - Driller	8145'	Fluid Level	SURFACE
Depth - Logger	8068'	Cement Top Est. Logged	3370'
Bottom - Logged Interval	8065'	Equipment / Location	10971687 / BRIGHTON
Top - Log Interval	2950'	Recorded by	MATT BALDWIN
Max. Recorded Temp.	NA	Witnessed by	TOM COBB

CEMENTING DATA	Surface String	Protection String	Production String	Liner
Date / Time Cemented				
Primary / Squeeze				
Expected Compressive Strength	psi@ hrs	psi@ hrs	psi@ hrs	psi@ hrs
Cement Volume				
Cement Type / Weight	/	/	/	/
Formulation				
Mud Type / Mud Wgt.	/	/	/	/

Borehole Record			Casing & Tubing Record			
Run Number	Bit	From	To	Size	Weight	From	To
				4.5"	11.6	TD	SURFACE

<<< Fold Here >>>

HALLIBURTON DOES NOT GUARANTEE THE ACCURACY OF ANY INTERPRETATION OF THE LOG DATA, CONVERSION OF LOG DATA TO PHYSICAL ROCK PARAMETERS OR RECOMMENDATIONS WHICH MAY BE GIVEN BY HALLIBURTON PERSONNEL OR WHCIH APPEAR ON THE LOG OR IN ANY OTHER FORM. ANY USER OF SUCH DATA, INTERPRETATIONS, CONVERSIONS, OR RECOMMENDATIONS AGREES THAT HALLIBURTON IS NOT RESPONSIBLE EXCEPT WHERE DUE TO GROSS NEGLIGENCE OR WILLFUL MISCONDUCT, FOR ANY LOSS, DAMAGES, OR EXPENSES RESULTING FROM THE USE THEREOF.

Comments

THIS IS THE PRIMARY DEPTH REFERENCE

YOUR CREW TODAY IS: ROBERT CRAWFORD & DAMEON STOKER

THANK YOU FOR CHOOSING HALLIBURTON!

HALLIBURTON

MAIN PASS NO PRESSURE

SCALE: 5"=100'

Database File: dier_8_4_8_cbl.db
Dataset Pathname: pass27
Presentation Format: matt_cbl
Dataset Creation: Mon Jul 26 13:52:59 2010 by Log Halliburton Casedho
Charted by: Depth in Feet scaled 1:240

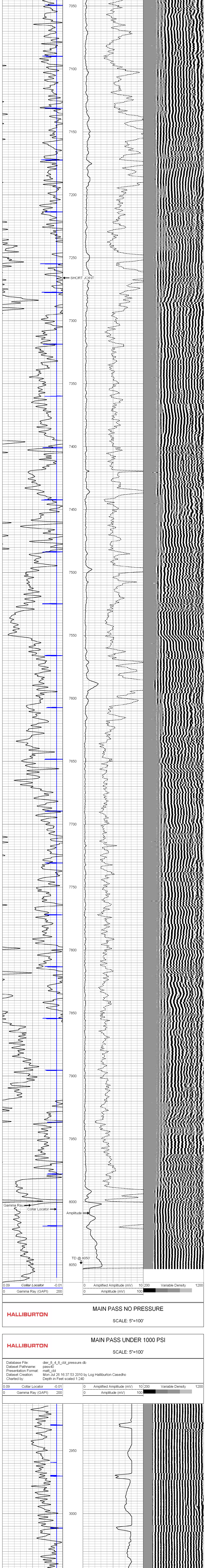

HALLIBURTON

MAIN PASS NO PRESSURE

SCALE: 5"=100'

HALLIBURTON

MAIN PASS UNDER 1000 PSI

SCALE: 5"=100'

Database File:	dier_8_4_8_cbl_pressure.db
Dataset Pathname:	pass40
Presentation Format:	matt_cbl
Dataset Creation:	Mon Jul 26 16:37:53 2010 by Log Halliburton Casedho
Charted by:	Depth in Feet scaled 1:240

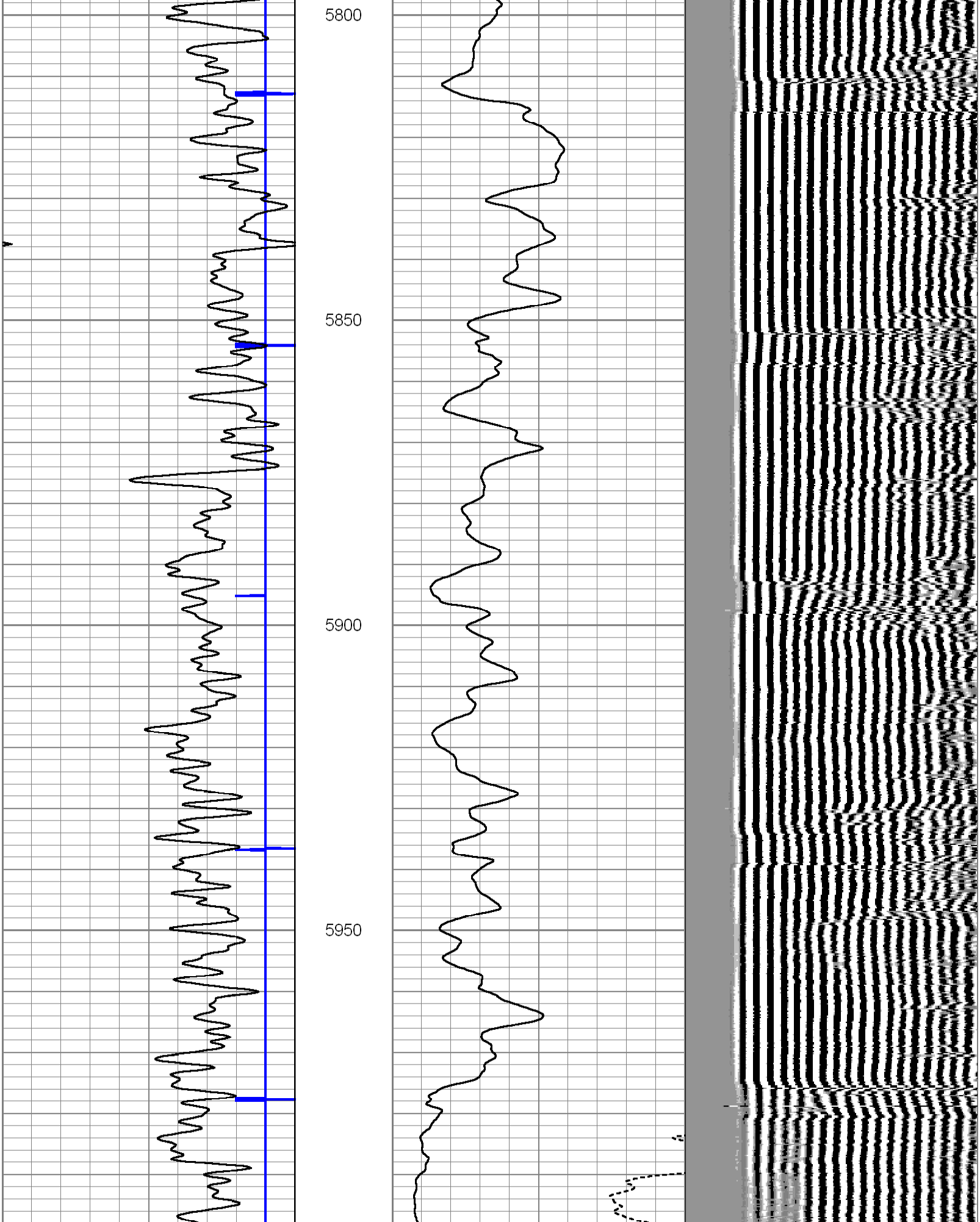

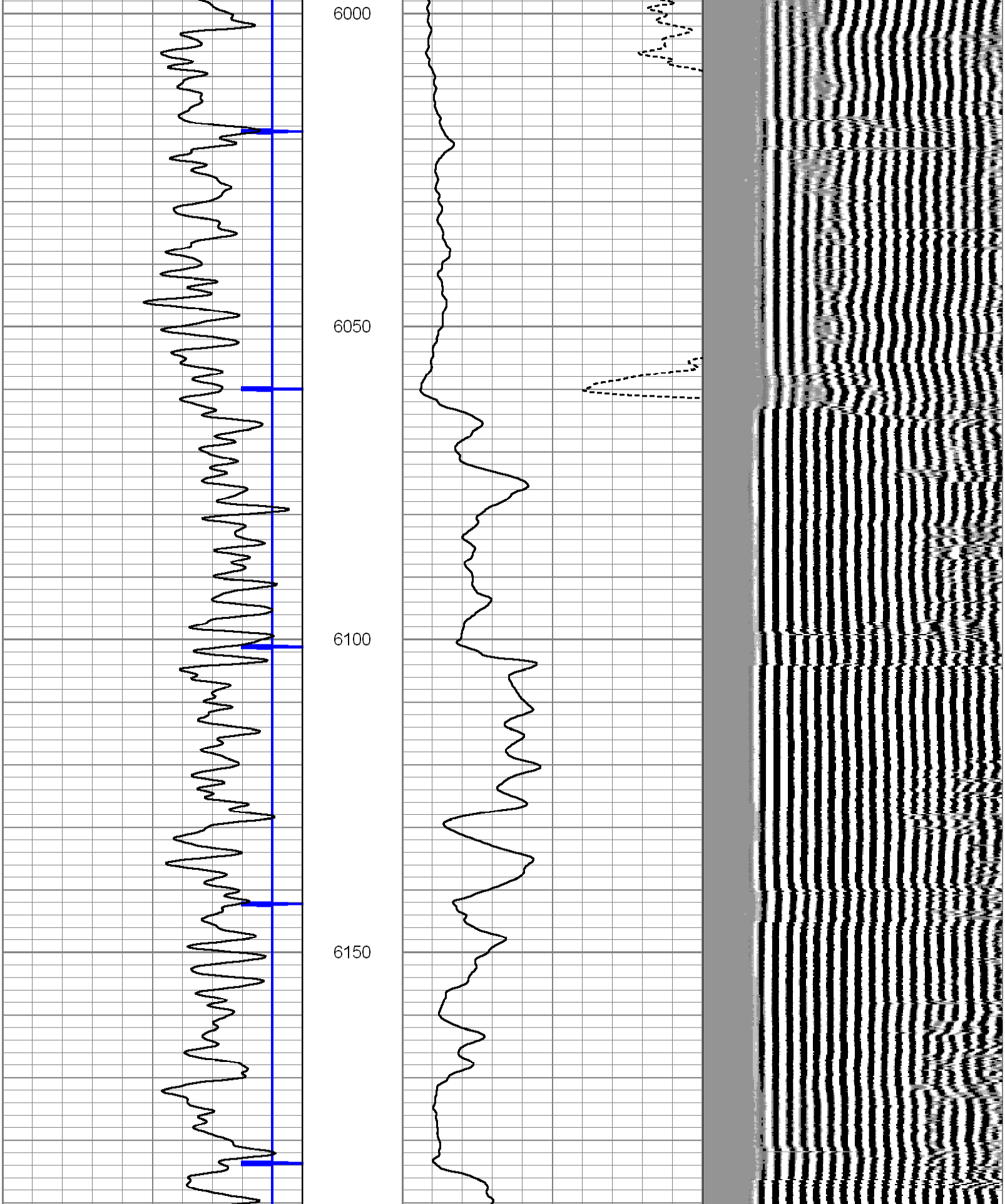

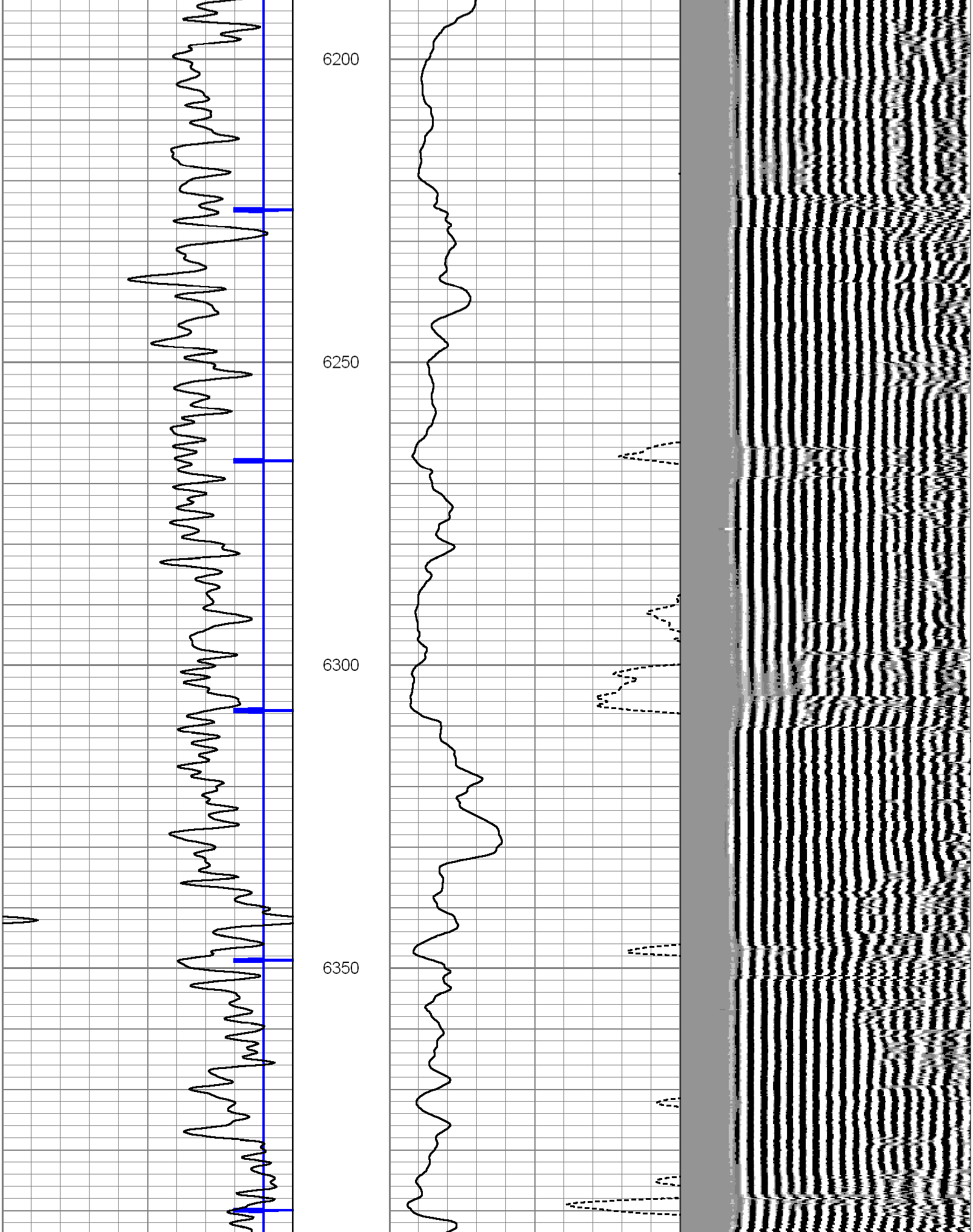

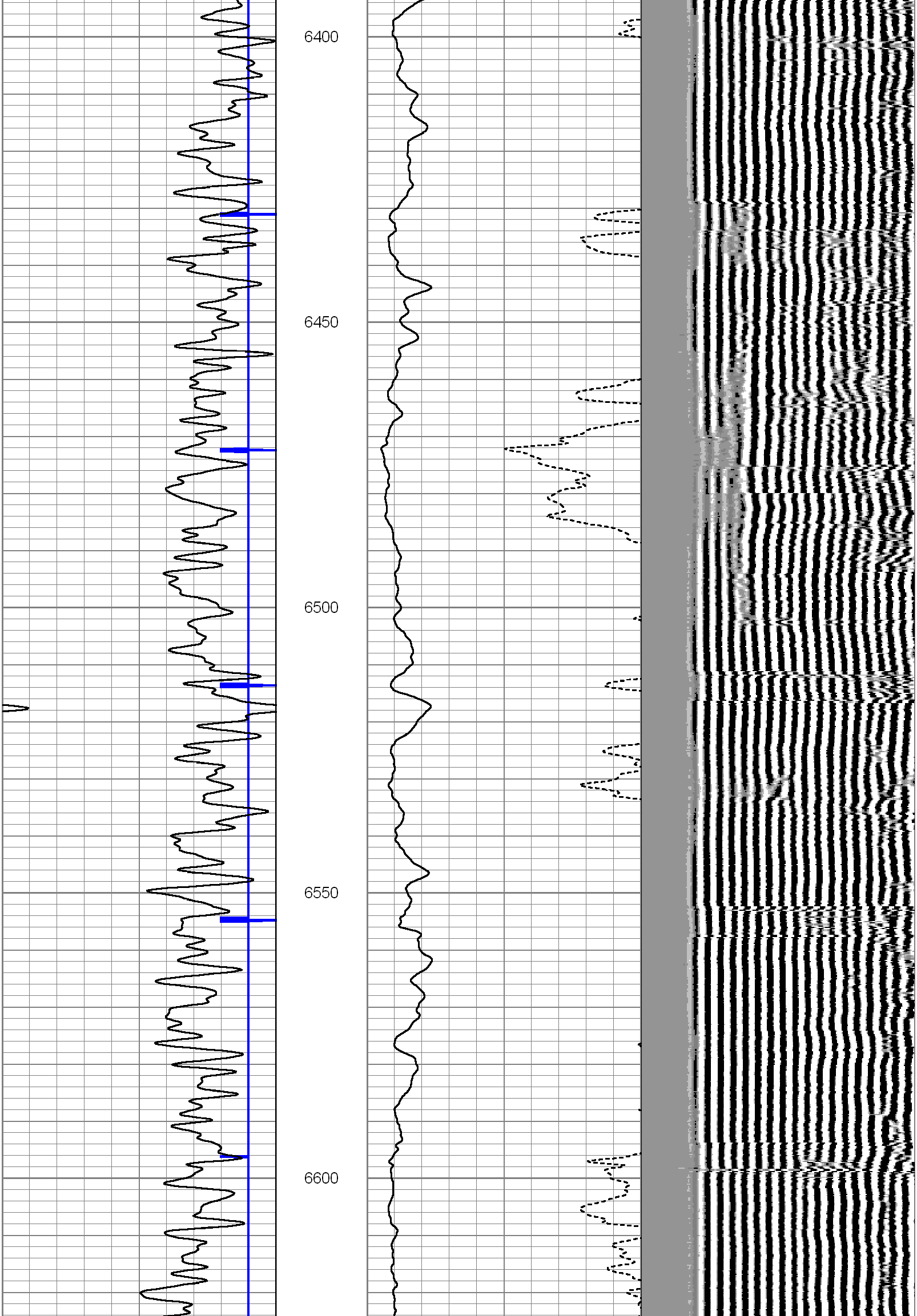

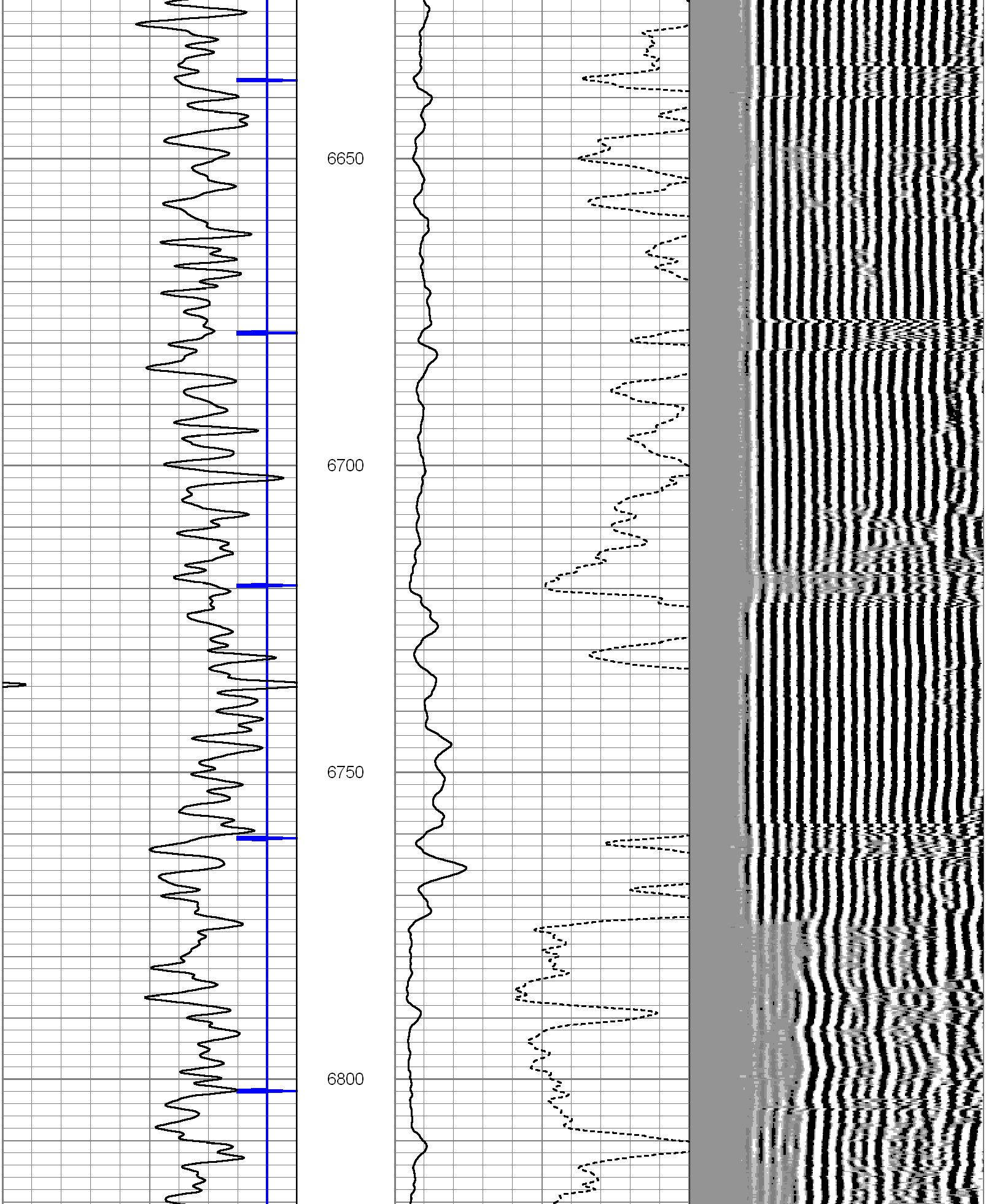

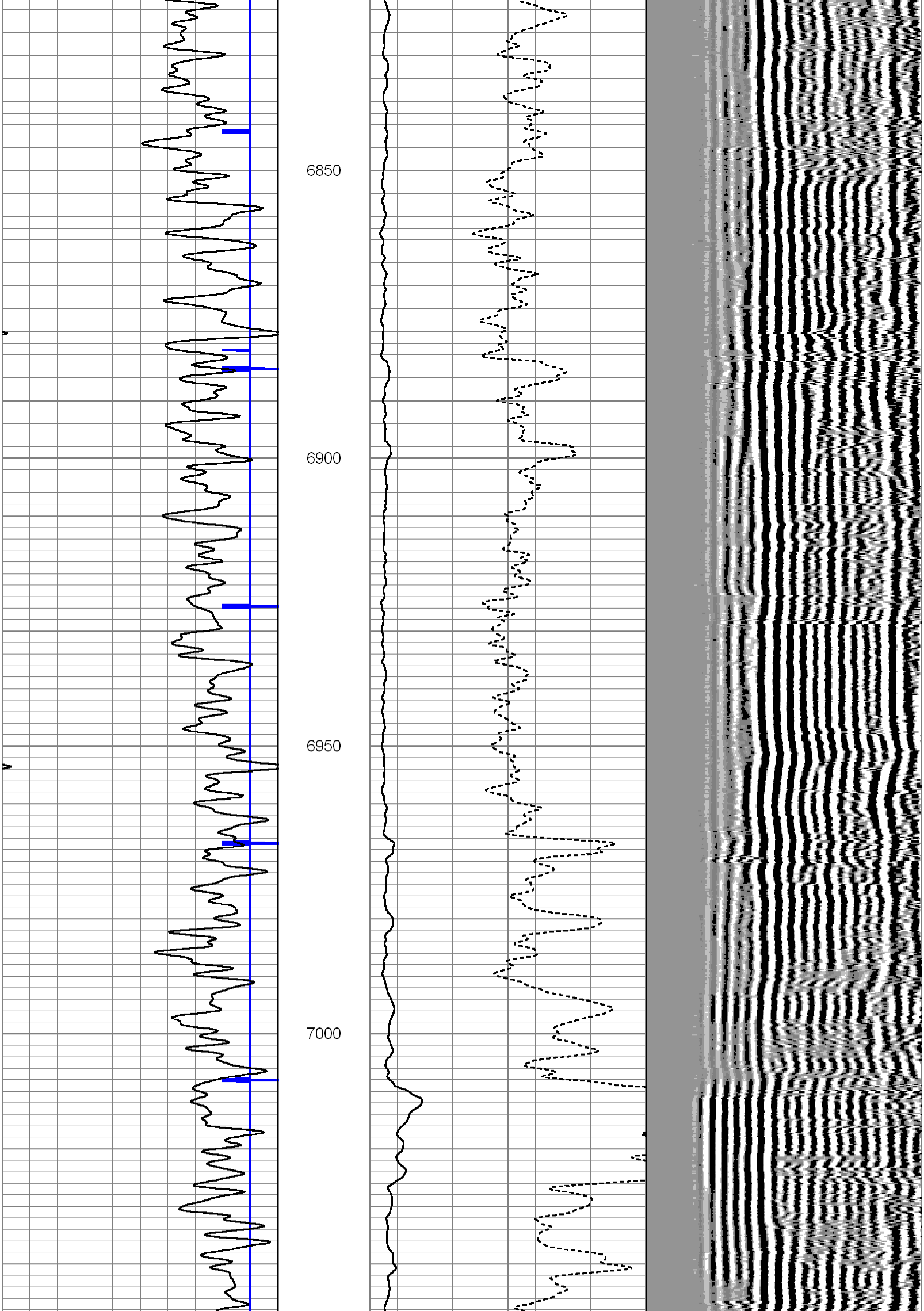

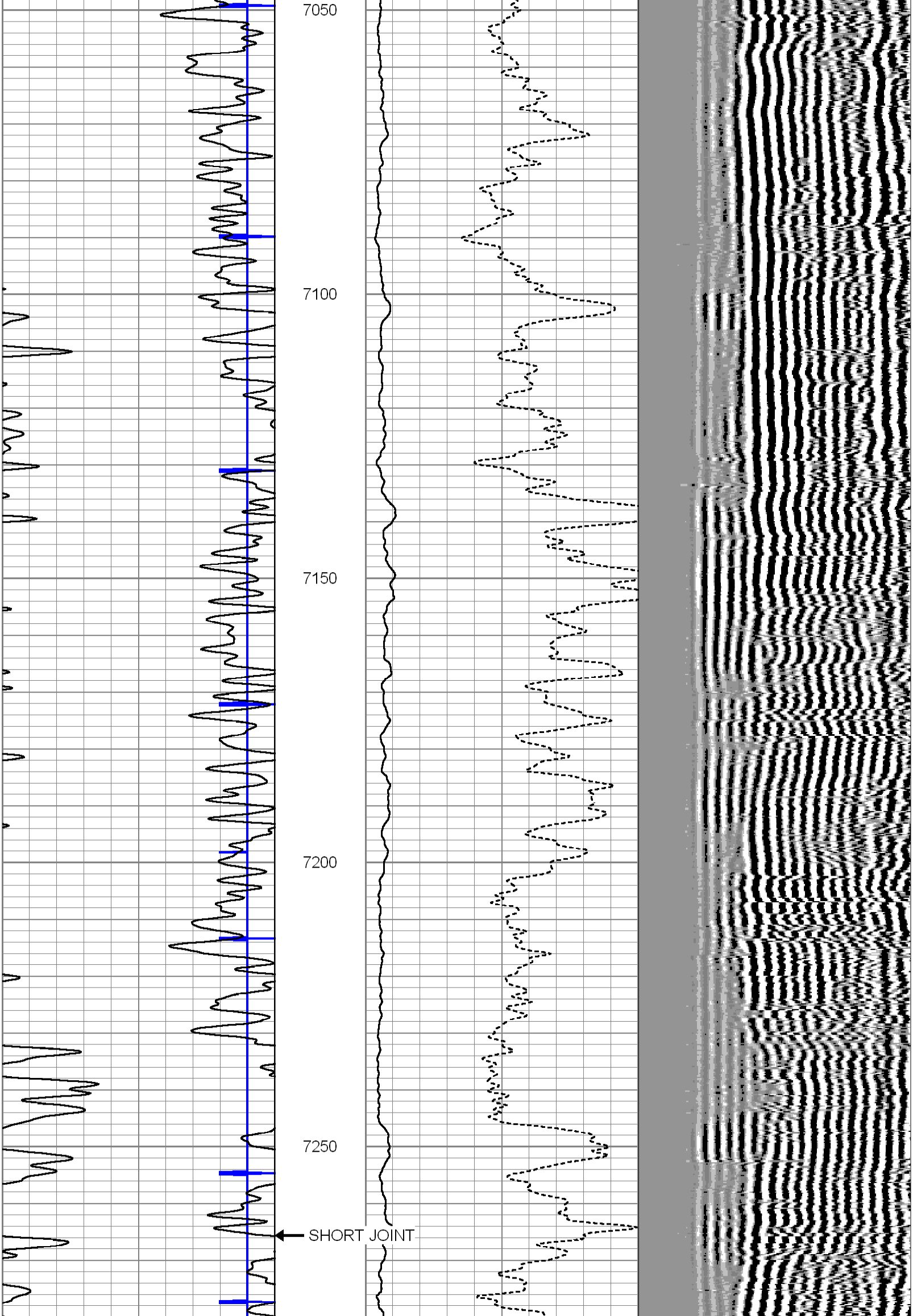

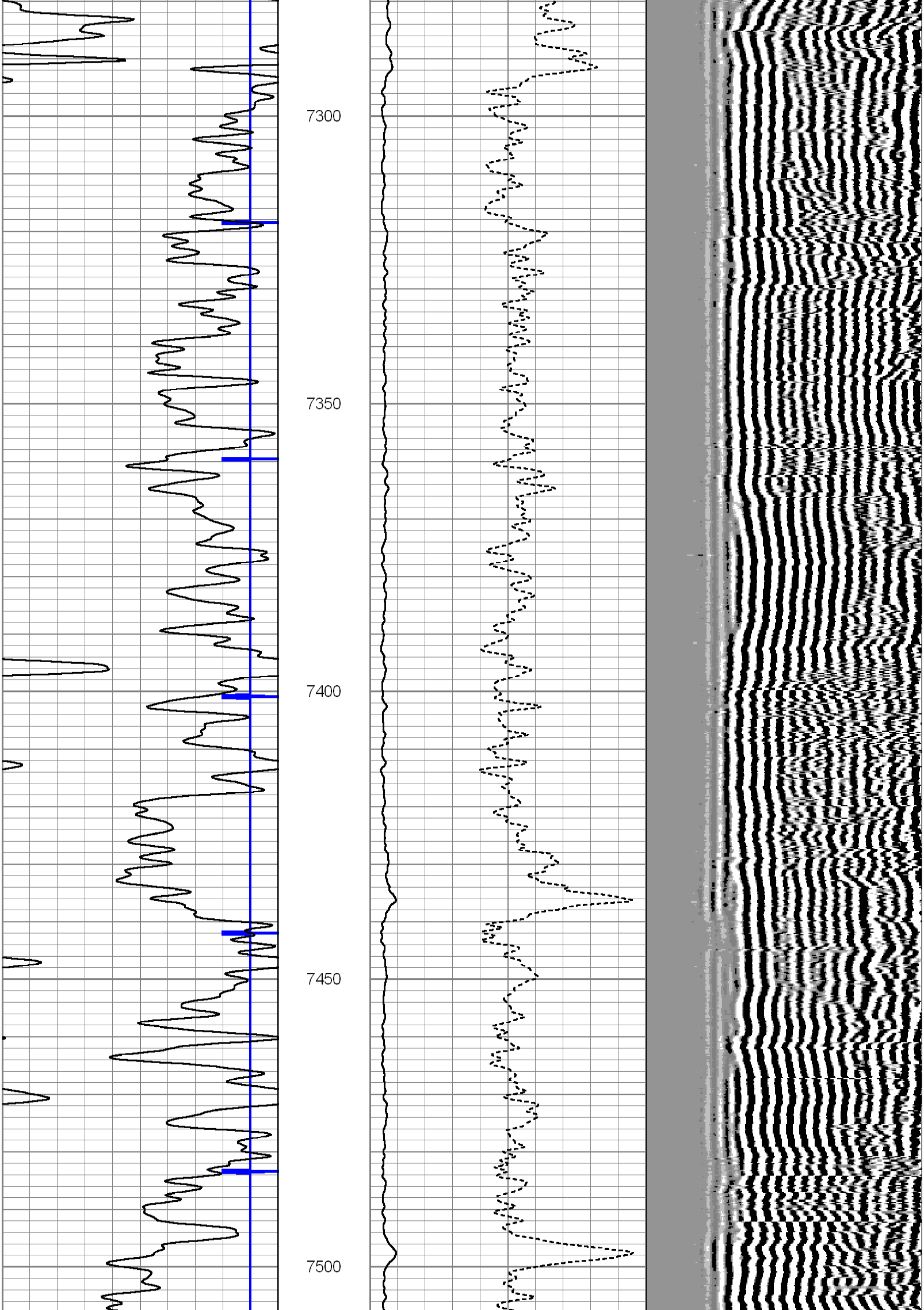

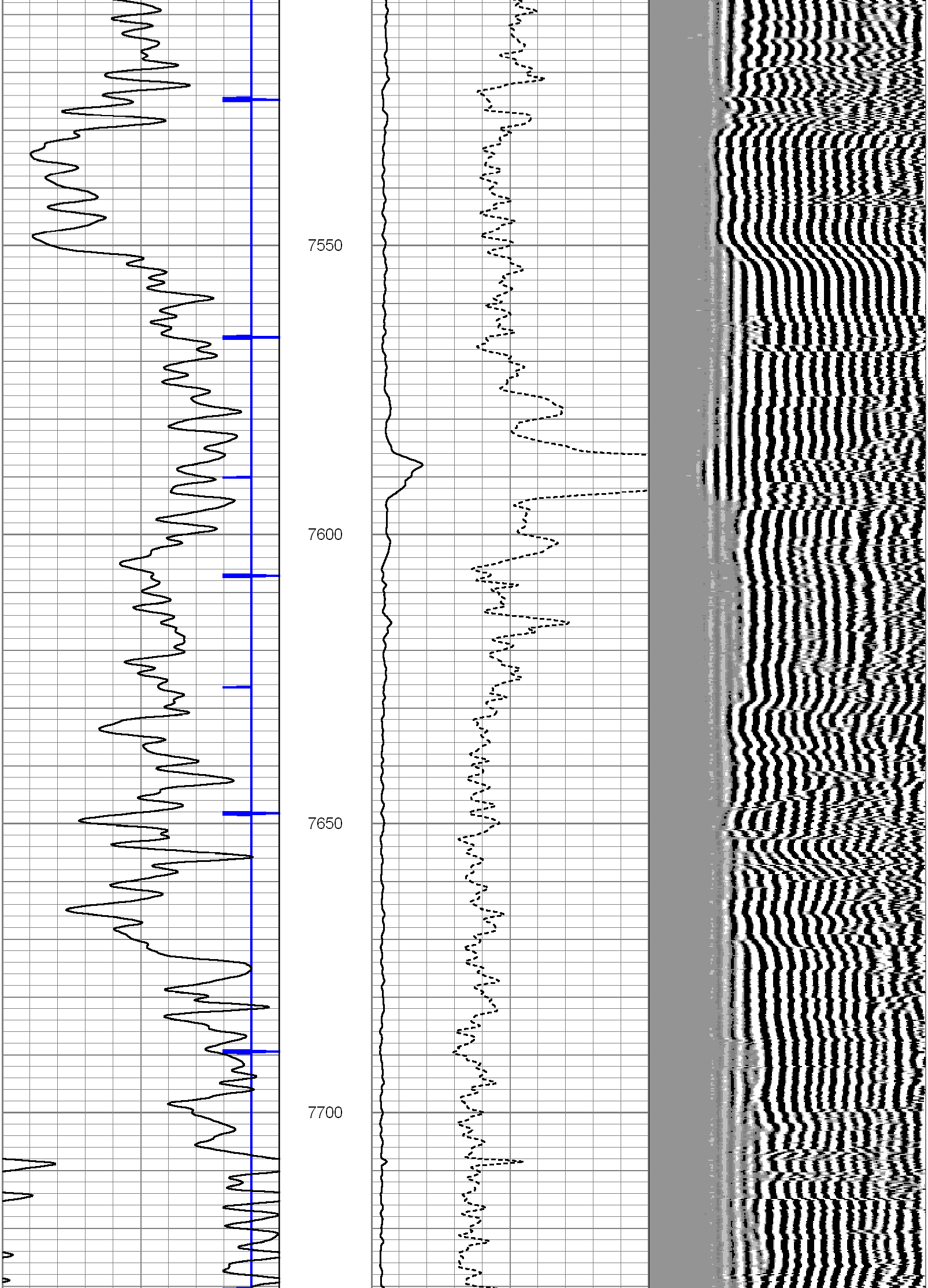

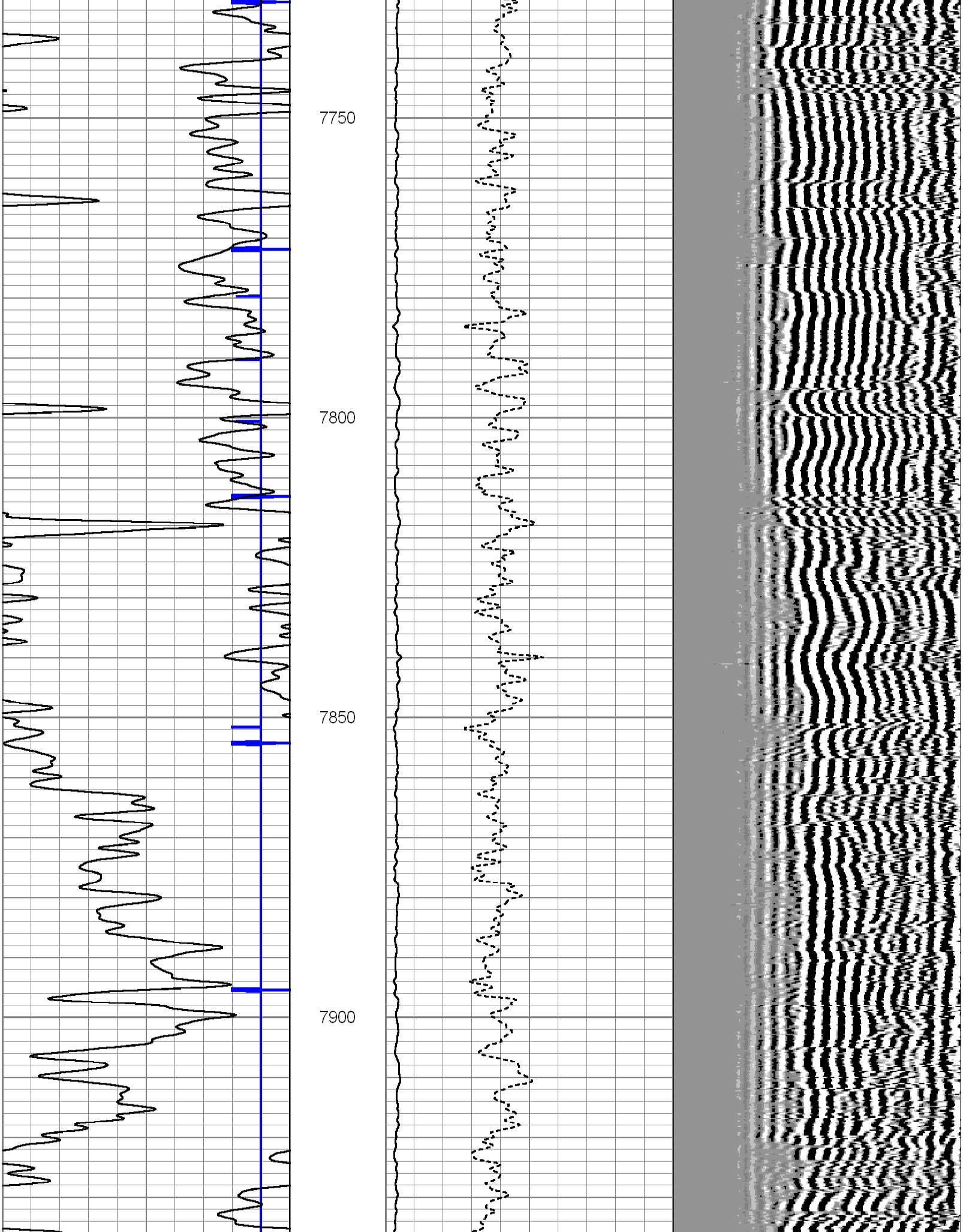

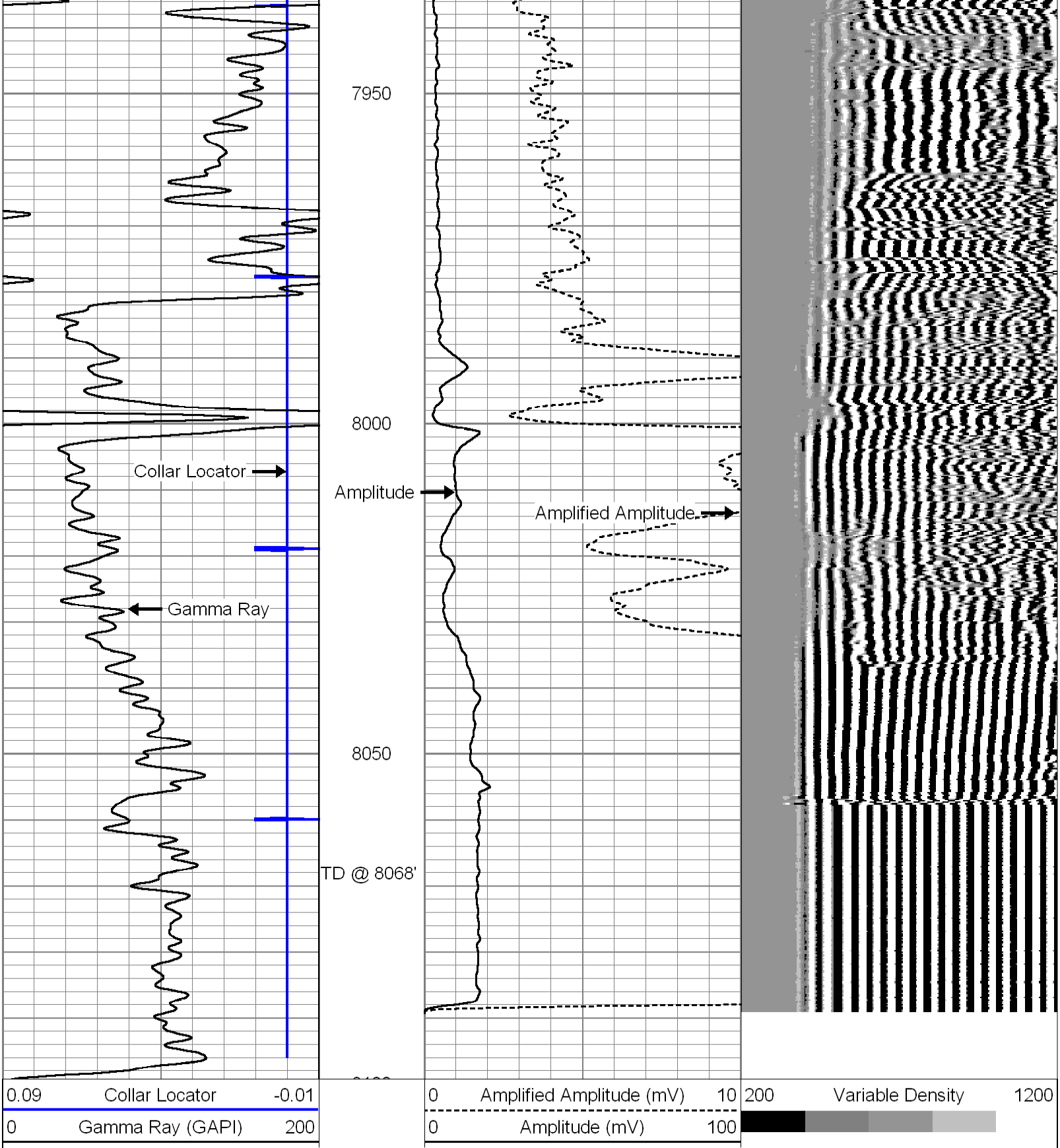

MAIN PASS UNDER 1000 PSI

SCALE: 5"=100'

HALLIBURTON

REPEAT PASS UNDER 1000 PSI

SCALE:5"=100'

Database File:	dier_8_4_8_cbl_pressure.db
Dataset Pathname:	pass36
Presentation Format:	matt_cbl
Dataset Creation:	Mon Jul 26 16:26:36 2010 by Log Halliburton Casedho
Charted by:	Depth in Feet scaled 1:240

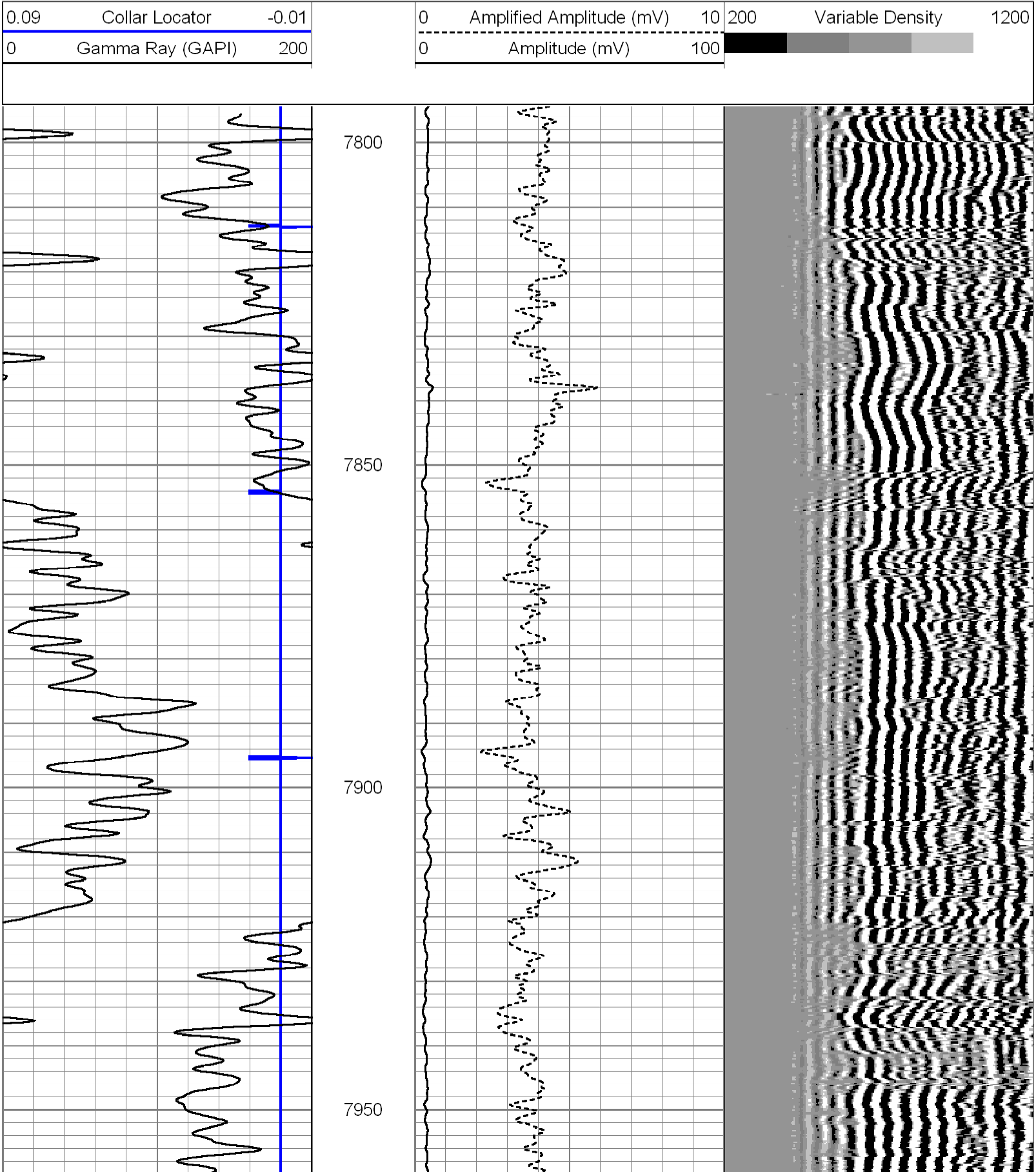

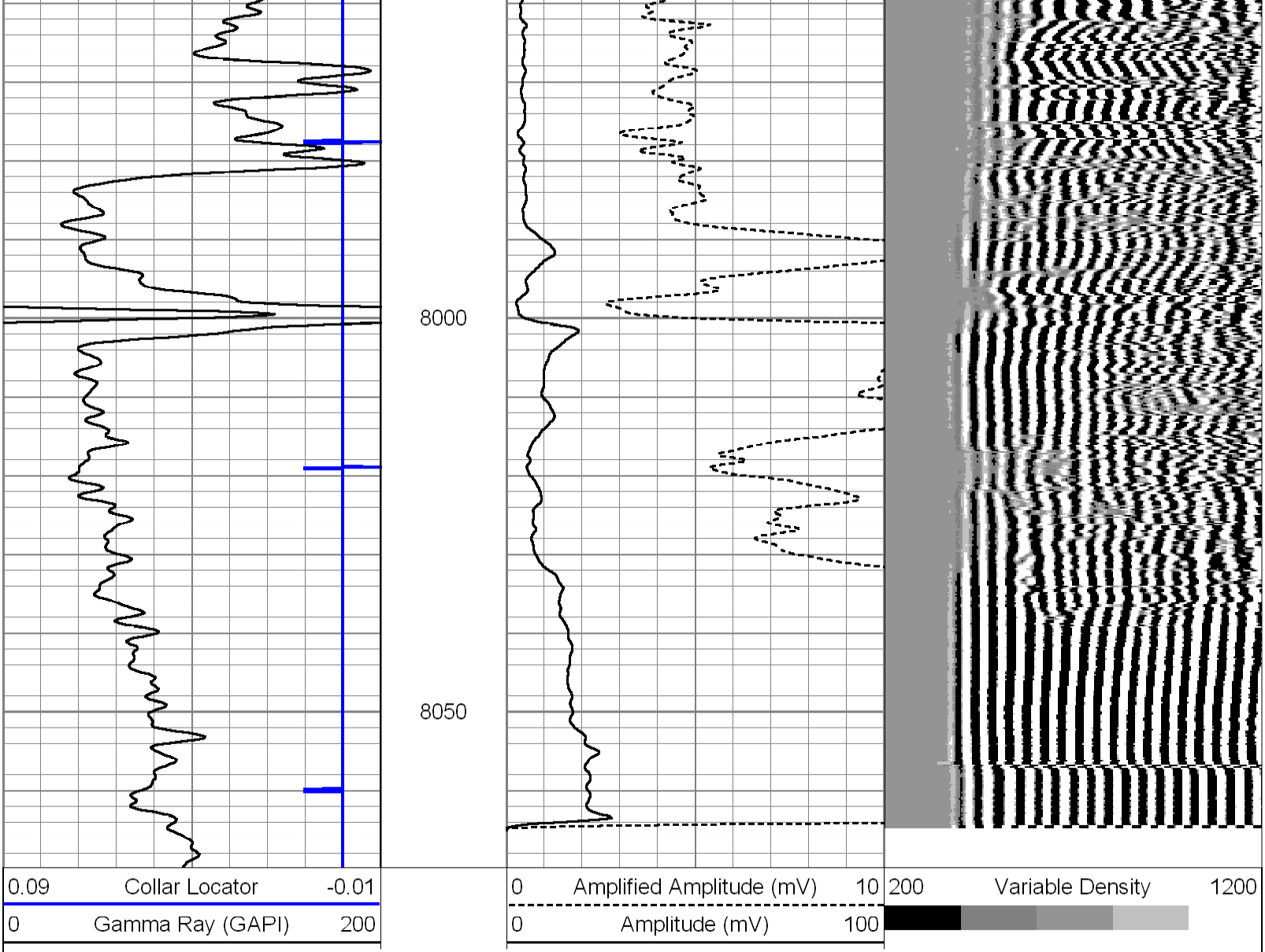

HALLIBURTON

REPEAT PASS UNDER 1000 PSI

SCALE:5"=100'

Company	ENCANA OIL & GAS INC		
Well	DIER 8-4-8		
Field	WATTENBERG		
County	WELD	State	COLORADO

HALLIBURTON

CEMENT BOND LOG