

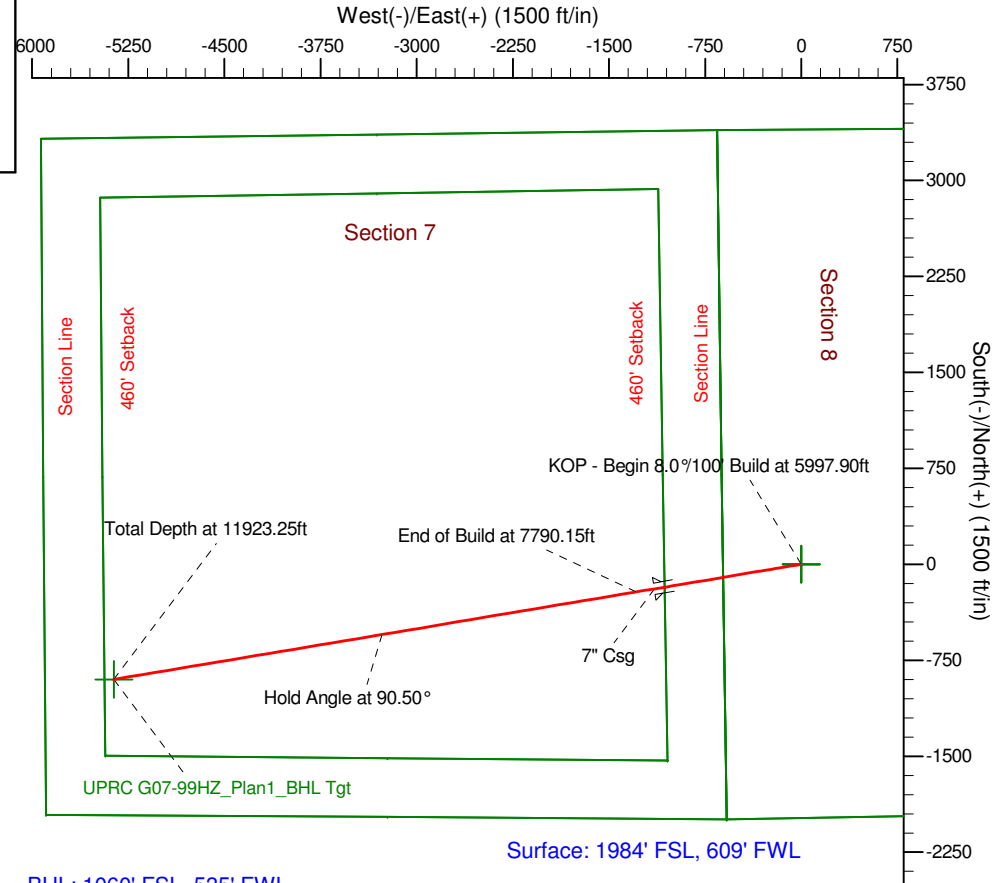
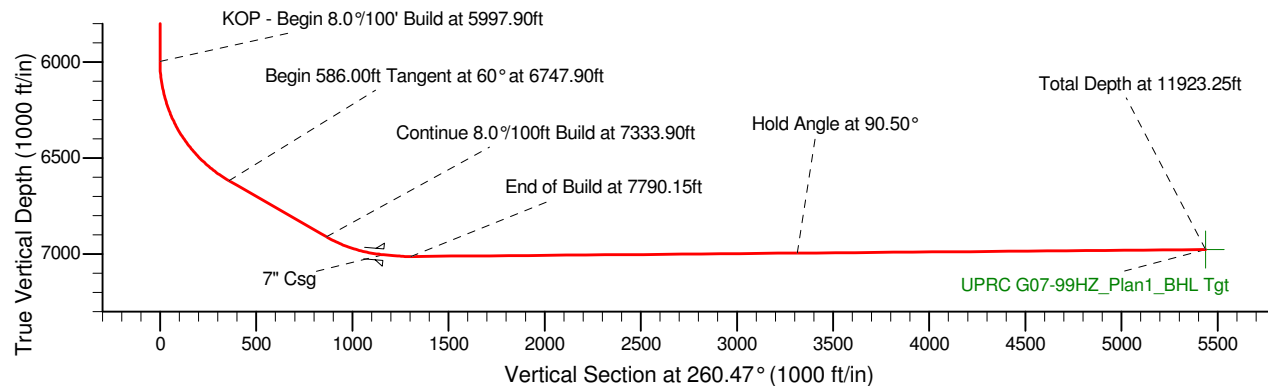
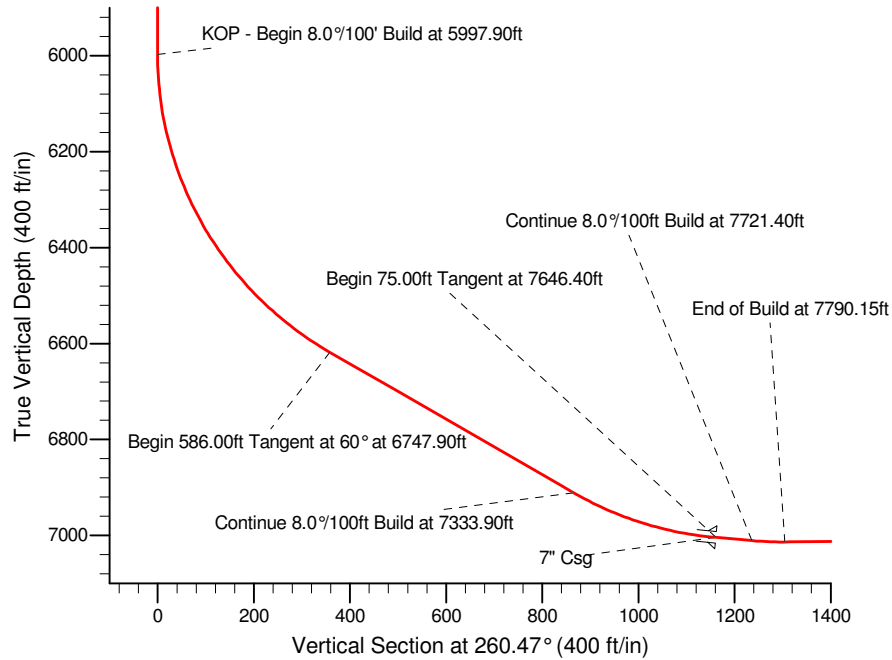
Project: Weld County, CO (NAD 83)  
Site: Sec. 8-T4N-R65W  
Well: UPRC G07-99HZ  
Wellbore: Plan #1 (PERMITTING PLAN ONLY)  
Design: Plan #1 Proposal

# Noble Energy

**HALLIBURTON**  
Sperry Drilling

## SECTION DETAILS

Sec	MD	Inc	Azi	TVD	+N/-S	+E/-W	DLeg	TFace	VSec	Target
1	0.00	0.00	0.00	0.00	0.00	0.00	0.00	0.00	0.00	
2	5997.90	0.00	0.00	5997.90	0.00	0.00	0.00	0.00	0.00	
3	6747.90	60.00	260.47	6618.15	-59.29	-353.16	8.00	260.47	358.10	
4	7333.90	60.00	260.47	6911.15	-143.31	-853.64	0.00	0.00	865.59	
5	7646.40	85.00	260.47	7004.37	-192.26	-1145.24	8.00	0.00	1161.27	
6	7721.40	85.00	260.47	7010.91	-204.63	-1218.92	0.00	0.00	1235.98	
7	7790.15	90.50	260.47	7013.61	-216.00	-1286.65	8.00	0.00	1304.65	
8	11923.25	90.50	260.47	6977.54	-900.27	-5362.55	0.00	0.00	5437.60	UPRC G07-99HZ_Plan1_BHL Tgt



BHL: 1060' FSL, 535' FWL

Surface: 1984' FSL, 609' FWL

Casing Pt: 1797' FSL, 535' FEL

## WELL DETAILS: UPRC G07-99HZ

Ground Level:	4691.00
Northing	1362284.37
Easting	3224637.93
Latitude	40° 19' 30.252 N
Longitude	104° 41' 39.516 W

Plan: Plan #1 Proposal (UPRC G07-99HZ/Plan #1 (PERMITTING PLAN ONLY))

Created By: Jay Lantz Date: 14:02, November 08 2010

Checked: \_\_\_\_\_ Date: \_\_\_\_\_

Reviewed: \_\_\_\_\_ Date: \_\_\_\_\_

Approved: \_\_\_\_\_ Date: \_\_\_\_\_