





Legend

-  Water Wells
-  Streams
-  Compressor Station
-  Water Handling Facility

1000' Radius Indicated by Dark Red Circle

0 0.1 0.2 0.4 Miles



PROJECT NO: 010-1659

DRAWN BY: JAS

DATE: 11/12/2010

**SURFACE WATER MAP
AXIA COMPRESSOR STATION &
WATER HANDLING FACILITY**
SWSE, SEC 23, T9S, R95W, 6TH PM
MESA COUNTY, COLORADO

OLSSON
ASSOCIATES

826 21-1/2 ROAD
GRAND JUNCTION, CO 81505
TEL 970.263.7800
FAX 970.263.7456

FIGURE

3