


Date 11/19/2009		Truck No. 581	Crane No. 531	Title	Name
Service Number 07-19-000681-00031		Well to J-W Wireline Time 0:00		COMPLETIONS ENGINEER 1	Mike Meisner
Time Arrive on Location 12:00 AM		Well to Customer 0:00		OPERATOR 2	Brian Hecht
Time Depart Location 12:00 AM		Total Operating Time			
Miles from Nearest J-W Wireline District Office 0		Total Standby Time			
		Total Lost Time			


Company McGAHEY OIL & GAS LLC				Customer No. 037337				
Bill to (if other than above)				Purchase Order No				
Address 820 16th STREET SUITE 714				AFE/Contract No				
City, State, Zip Code DENVER , CO 80202				Property No.				
Lease/Well Name McGAHEY STATE # 1		FieldName WILDCAT		Casing Size/Weight 4 1/2 / 0		From (depth) ft.	To (depth) ft.	TD Casing
County/Parish Weld	State CO	Rig Name or Crane		Tubing Size/Weight 0 / 0		From (depth) ft.	To (depth) ft.	TD Tubing
Section / Township / Range or Latitude / Longitude	Y	X	Perf Interval: (See Below)	Well Deviation	Fluid Level	Fluid Type	Fluid Salinity	Corrosive PPM
Log Measured From				BH Pressure	Temperature	Fluid Density	Log Interval	

Line Item #	DESCRIPTION	Quantity/ Depth	Unit Price	Per	Line Total	Customer Price
1	Environmental Fee	1	\$250.00		\$250.00	\$250.00
2	Fuel Charge	1	\$200.00		\$200.00	\$0.00
3	Wellsite Setup Charge	6000	\$0.25	Per Foot	\$1,500.00	\$1,500.00
4	Perforation for Circ (0' - 6000') Depth Charge	6000	\$0.15	Per Foot	\$900.00	\$900.00
5	Perforation for Circ (0' - 6000') Operations Charge	1	\$1,800.00	Per Run	\$1,800.00	\$1,800.00
6						
7						
8						
9						
10						
11						
12						
13						
14						
15						

SHOT 4 SQUEEZE HOLES AT 400 FT. WITH 3 1/8 GUN 12 GRAM CHARGE.	Sub Total:	\$4,650.00
	Discount:	\$3,893.50
	Final Price:	\$756.50

The undersigned ("Company") agrees to pay J-W Wireline Company ("Contractor") for the operations to be conducted, or personnel or equipment listed below ("Services") at P.O. Box 226406, Dallas Texas 75222-6406 provided by Contractor at the sole request of the Company. The undersigned certifies that the Services have been performed to the Company's satisfaction that all zones perforated were designated by the Company and that all depth measurements have been checked and approved. The Services shall only be offered, rendered or provided according to the following general terms and conditions ("Terms"). Please refer to the General Terms and Conditions on the other side of this Purchase Order. PROVISIONS RELATING TO INDEMNITY, RELEASE OF LIABILITY, LIMITATIONS OF WARRANTY AND ALLOCATION OF RISK - SEE PARAGRAPHS 3, 4, 5, 6, and 10 ON THE REVERSE SIDE.

Print Name	Signature	Date
------------	-----------	------

Date 11/18/2009	 <b>JW WIRELINE COMPANY</b>	Truck No. 581	Crane No. 531	Title	Name
Service Number 07-19-000681-00029		Well to J-W Wireline Time 0:00		COMPLETIONS ENGINEER 1	Mike Meisner
Time Arrive on Location 12:00 AM		Well to Customer 0:00		OPERATOR 2	Brian Hecht
Time Depart Location 12:00 AM		Total Operating Time			
Miles from Nearest J-W Wireline District Office 0		Total Standby Time			
		Total Lost Time			


Company McGAHEY OIL & GAS LLC				Customer No. 037337				
Bill to (if other than above)				Purchase Order No				
Address 820 16th STREET SUITE 714				AFE/Contract No				
City, State, Zip Code DENVER , CO 80202				Property No.				
Lease/Well Name McGahey STATE # !		FieldName wildcat		Casing Size/Weight 4 1/2 / 0		From (depth) ft.	To (depth) ft.	TD Casing
County/Parish Weld	State CO	Rig Name or Crane		Tubing Size/Weight 0 / 0		From (depth) ft.	To (depth) ft.	TD Tubing
Section / Township / Range or Latitude / Longitude	Y	X	Perf Interval: (See Below)	Well Deviation	Fluid Level	Fluid Type	Fluid Salinity	Corrosive PPM
Log Measured From				BH Pressure	Temperature	Fluid Density	Log Interval	

Line Item #	DESCRIPTION	Quantity/ Depth	Unit Price	Per	Line Total	Customer Price
1	Environmental Fee	1	\$250.00		\$250.00	\$250.00
2	Fuel Charge	1	\$200.00		\$200.00	\$0.00
3	Wellsite Setup Charge	6000	\$0.25	Per Foot	\$1,500.00	\$1,500.00
4	Cement Bond Log Depth Charge	5000	\$0.50	Per Ft	\$2,500.00	\$2,500.00
5	Cement Bond Log Operations Charge	2000	\$0.50	Per Ft	\$1,000.00	\$1,000.00
6	Sinker Bar Depth Charge	1	\$0.22	Per Ft	\$0.22	\$0.22
7	Sinker Bar Operations Charge	1	\$400.00	Per Run	\$400.00	\$400.00
8						
9						
10						
11						
12						
13						
14						
15						

LOGGED FROM PORT COLLAR TO SURFACE TAGGED SAND ON PLUG AT 1915	Sub Total:	\$5,850.22
	Discount:	\$4,833.18
	Final Price:	\$1,017.04

The undersigned ("Company") agrees to pay J-W Wireline Company ("Contractor") for the operations to be conducted, or personnel or equipment listed below ("Services") at P.O. Box 226406, Dallas Texas 75222-6406 provided by Contractor at the sole request of the Company. The undersigned certifies that the Services have been performed to the Company's satisfaction that all zones perforated were designated by the Company and that all depth measurements have been checked and approved. The Services shall only be offered, rendered or provided according to the following general terms and conditions ("Terms"). Please refer to the General Terms and Conditions on the other side of this Purchase Order. PROVISIONS RELATING TO INDEMNITY, RELEASE OF LIABILITY, LIMITATIONS OF WARRANTY AND ALLOCATION OF RISK - SEE PARAGRAPHS 3, 4, 5, 6, and 10 ON THE REVERSE SIDE.

Print Name	Signature	Date
------------	-----------	------

Date 11/24/2009		Truck No. 581	Crane No. 531	Title	Name
Service Number 07-19-000681-00034		Well to J-W Wireline Time 0:00		COMPLETIONS ENGINEER 1	Mike Meisner
Time Arrive on Location 12:00 AM		Well to Customer 0:00		OPERATOR 2	Daniel Lazzareli
Time Depart Location 12:00 AM		Total Operating Time		OPERATOR 2	Brian Hecht
Miles from Nearest J-W Wireline District Office 0		Total Standby Time			
		Total Lost Time			

Company McGAHEY OIL & GAS LLC				Customer No. 037337				
Bill to (if other than above)				Purchase Order No				
Address 820 16th STREET SUITE 714				AFE/Contract No				
City, State, Zip Code DENVER , CO 80202				Property No.				
Lease/Well Name McGAHEY STATE #1		FieldName WATTENBERG		Casing Size/Weight 4 1/2 / 0		From (depth) ft.	To (depth) ft.	TD Casing
County/Parish Weld	State CO	Rig Name or Crane		Tubing Size/Weight 0 / 0		From (depth) ft.	To (depth) ft.	TD Tubing
Section / Township / Range or Latitude / Longitude	Y	X	Perf Interval: (See Below)	Well Deviation	Fluid Level	Fluid Type	Fluid Salinity	Corrosive PPM
Log Measured From				BH Pressure	Temperature	Fluid Density	Log Interval	

Line Item #	DESCRIPTION	Quantity/ Depth	Unit Price	Per	Line Total	Customer Price
1	Environmental Fee	1	\$250.00		\$250.00	\$250.00
2	Fuel Charge	1	\$200.00		\$200.00	\$0.00
3	Wellsite Setup Charge	6000	\$0.25	Per Foot	\$1,500.00	\$1,500.00
4	Radial Cement Bond Log Depth Charge	5000	\$1.00	Per Ft	\$5,000.00	\$5,000.00
5	Radial Cement Bond Log Operations Charge	2000	\$1.00	Per Ft	\$2,000.00	\$2,000.00
6						
7						
8						
9						
10						
11						
12						
13						
14						
15						

RE LOG SQUEEZE	Sub Total:	\$8,950.00
	Discount:	\$8,200.00
	Final Price:	\$750.00

The undersigned ("Company") agrees to pay J-W Wireline Company ("Contractor") for the operations to be conducted, or personnel or equipment listed below ("Services") at P.O. Box 226406, Dallas Texas 75222-6406 provided by Contractor at the sole request of the Company. The undersigned certifies that the Services have been performed to the Company's satisfaction that all zones perforated were designated by the Company and that all depth measurements have been checked and approved. The Services shall only be offered, rendered or provided according to the following general terms and conditions ("Terms"). Please refer to the General Terms and Conditions on the other side of this Purchase Order. PROVISIONS RELATING TO INDEMNITY, RELEASE OF LIABILITY, LIMITATIONS OF WARRANTY AND ALLOCATION OF RISK - SEE PARAGRAPHS 3, 4, 5, 6, and 10 ON THE REVERSE SIDE.

Print Name	Signature	Date
------------	-----------	------



Prepared by: CEMENTERS WELL SERVICE INC.

Company Name: SCHNEIDER ENERGY

Well Name: MCGAHEY STATE #1

Field:

Formation:

County: WELD

State: COLORADO

Job Date: 11/17/09

Comments: PUMPED 200 SKS THRU PORT COLLAR

682' - SURFACE

Fluids: PREFLUSH ... BLS DISPLACE 2... BLS

Proppants:

Average Rate: 4.0 BPM

Average STP:

Tubing: 2 3/8"

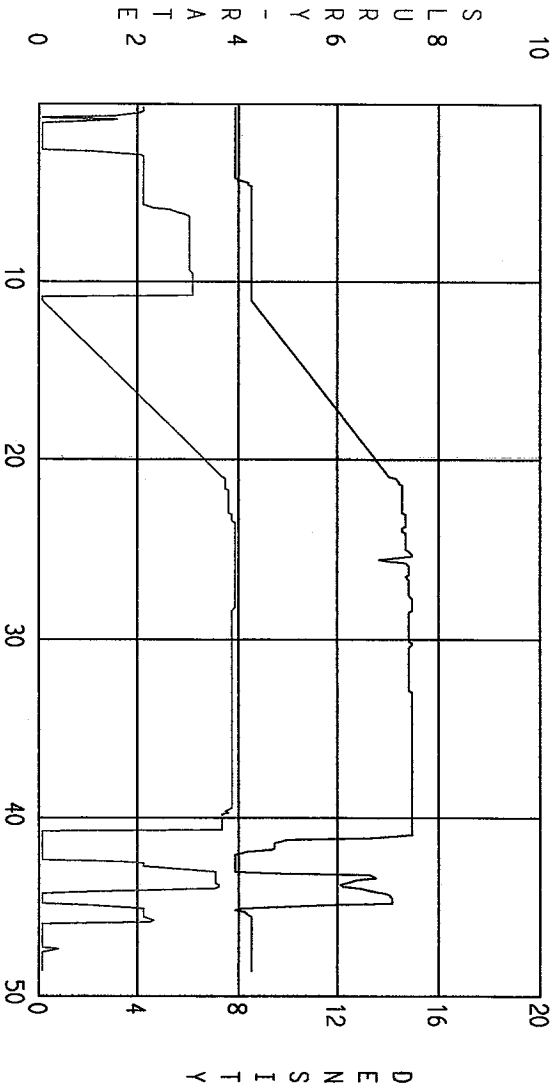
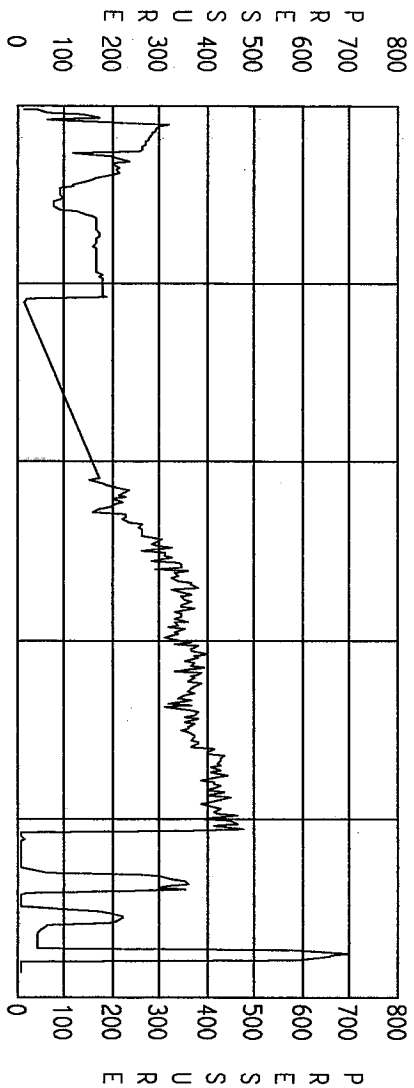
Casing: 4.5"

Packer:


Filename: 09082701

Closure Pres: 4000

### LINEAR PLOT



Elapsed Time (min), Start at 11:47:24



# CEMENTER'S WELL SERVICE, INC.

P.O. BOX 336220 • GREELEY, CO 80633 • (970) 353-7299 • FAX (970) 353-7712

OUR INVOICE

## 197716

Date <u>11-20-09</u>	Well Owner <u>SCHNEIDER</u>	Well No. <u>1</u>	Lease <u>MCGAHEY</u>
County <u>W910</u>	State <u>CO</u>	Field	
Charge to <u>SCHNEIDER ENERGY SERVICES, INC.</u>			Charge Code
Address <u>P.O. BOX 297</u>			For Office Use Only
City, State <u>FT. MORGAN, CO 80701</u>			
Pump Truck No. <u>1201</u>	Code	Bulk Truck No. <u>1216</u>	Code
Type of Job		Depth	Ft.
Surface		Bottom of Surface	Ft.
Plug		Plug Landed @	Ft. Time On <u>0845</u>
Production <u>1 1/2" CSG - 11.6#</u>		Pipe Landed @	Ft. Time Off

Reference No.	Description	Qty.	Meas.	Unit Price	Amount
	Pump Truck Charge				
	Cement Neat ✓	270	SRS		6342 00
	Poz. Mix				
	Calcium Chloride	2%			
	Gel % Flo-Cele 1/4 #Per Sack				
	Handling Charge				
	Hauling Charge				
	Additional Cement				
	PUMPED SRS THRU 4 1/2" CSG THRU PERFS @ 400' - SURFACE DISP TO 350' W/ 5.5 BBLS H <sub>2</sub> O				
	SURDY VOL - 1.18 FT <sup>3</sup> /SR				
	SURDY WT - 15.2 PPG				

Remarks:	Tax Reference Code	Sub Total	6342 00
	State <u>CO 2.9 %</u>	Tax	183 92
	Disc.	Total	6525 92

Truck No.	Code	State Mileage	Nebraska	Colorado	Wyoming	Other	Total Mileage
1201		Pump Truck		37			
1216		Bulk Truck		37			

We do not assume any responsibility for any damage or conditions resulting from our services. All pricing is subject to review and revision.

Delivered By SID, STEVE, JOE

Received By Kirk Williams 11/20/09  
Customer or His Agent



# Weatherford®

## Completion Systems

**Corporate**  
713/693-4000  
515 Post Oak Blvd.  
Houston TX 77027

**Permian Basin Region**  
432/563-7957  
11420 W Hwy 80  
Midland TX 79711

**West Coast Region**  
805/643-1279  
P.O. Box 1668  
Ventura CA 93002

**Southeast Region**  
361/844-7572  
1930 Sunlite Rd.  
Corpus Christi TX 78409

**Rocky Mt. Region**  
435/789-7121  
2644 South 1500 E.  
Naples UT 84078

BRANCH PLANT:

10451

12983385

DELIVERY TICKET #

SALES ORDER #

START DATE: 11-17-09

FINISH DATE: 11-24-09

BILL TO CUSTOMER	Schneider Energy	CUST #		PH #		LEASE NAME	MCS Bayne State	WELL NO.	1
ADDRESS:	PO Box 297	PO. #				COUNTY:	Weld	ST:	CO
CITY:	Fort Morgan	FIELD:				JOB TYPE:	CSB	OCSG. NO:	
STATE:	CO	ZIP:	80701	LEGAL DESCRIPTION:		CASING SZ & WT:	4 1/2 TUBING SZ: 2 3/8	DELIVERED FROM/BY:	
ORDERED BY:	Kirk	TYPE OF JOB:	Cement	SERVICE OPERATOR:	Keith	ADD'L INFO:	1-1-1-11-Y		
SHIP TO:		CITY:		TAXABLE: TAXABLE <input type="checkbox"/> EXEMPT <input type="checkbox"/>					
ADDRESS:		STATE:		ZIP:		SHIP ON DATE:		DATE/TIME TO ARRIVE:	
PART NO.		DESCRIPTION				QTY.	PRICE		TOTAL
		Rental of 4 1/2 Port Collar				1	650.00	10%	585.00
		Shifting Tool							
		Tool operator, Per hr.				6	100.00	-	600.00
		Rental of Tubing Swivel				1	150.00	10%	135.00
		Mileage				30	1.75	-	52.50
		11-23-09							
		Rental of 3 1/8 Drill Collars				4	175.00	-	700.00
		Rental of Safety Clamp				1	175.00	-	175.00
		Rental of 2 3/8 EU x 2 3/8 PAC x 1/2				1	65.00	-	65.00
		Rental of 2 3/8 PAC x 2 3/8 Reg x 1/2				1	65.00	-	65.00
		Mileage				60	2.25	-	135.00
		Buyer Inspection Per end				10.00	30.00	-	360.00
		11-24-09							
		Tool operator, Per Hr.				5	100.00	-	500.00
		Mileage				30	1.75	-	52.50

TERMS: NET 30 DAYS

TOTAL SERV & MAT:

TAX:

TOTAL CHARGES:

AUTHORIZED AGENT:

Kirk Williams

DATE: 11/24/09

TOTAL CHARGES:

3425.00

DISTRICT

Prepared by: CEMENTERS WELL SERVICE INC.

Company Name: SCHNEIDER ENERGY

Well Name: MCGAHEY STATE #1

Field:

Formation:

County: WELD

State: COLORADO

Job Date: 11/20/09

Comments: PUMPED CEMENT THRU PERFS @400' TO SURFACE

PLUG LANDED @ 350'

Fluids: PREFLUSH ... BLS DISPLACE 5.5. BLS

Proppants:

Average Rate: 4.0 BPM

Average STP:

Tubing:

Casing: 4.5" 11.6#

Packer:

Filename: 09082701

Closure Pres: 4000

### LINEAR PLOT

