Multi Well Plan

KING SURVEYORS, INC. 650 E. GARDEN DR. WINDSOR, CO 80550

SITE SKETCH

SECTION: 23
TOWNSHIP: 5N
RANGE: 67W

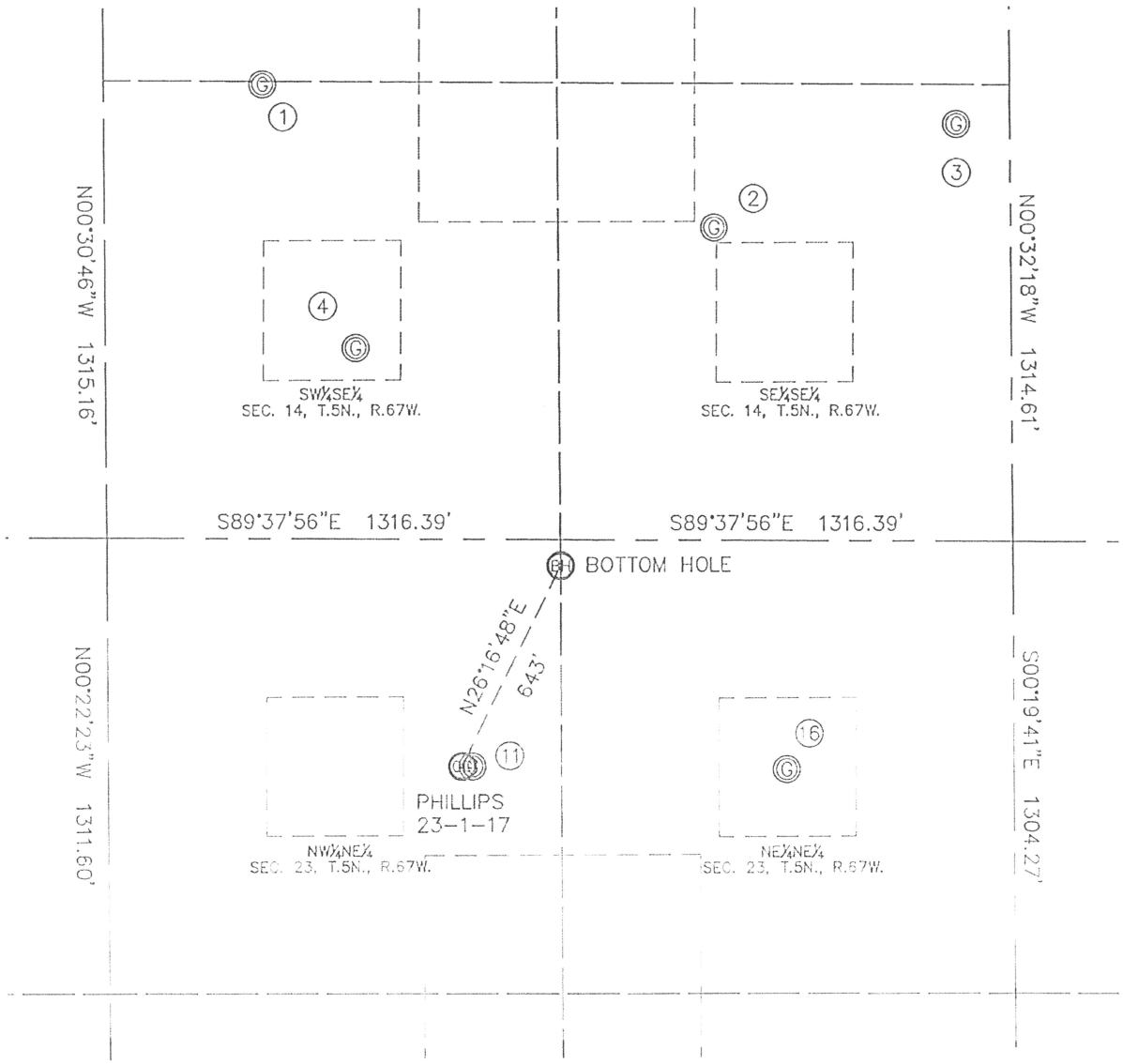

(1)
BASS N 14-10
SW1/4 SE1/4
1307' FSL
2172' FEL
LAT-40.39587'N
LONG-104.85873'W
PDOP: 1.1
ELEV: 4939'

(2)
BASS N 14-16
SE1/4 SE1/4
899' FSL
864' FEL
LAT-40.39471'N
LONG-104.85403'W
PDOP: 1.4
ELEV: 4932'

(3)
ROACH N 13-33
SE1/4 SE1/4
1201' FSL
154' FEL
LAT-40.39551'N
LONG-104.85149'W
PDOP: 1.2
ELEV: 4927'

(4)
ROACH N 14-15
SW1/4 SE1/4
549' FSL
1906' FEL
LAT-40.39378'N
LONG-104.85777'W
PDOP: 1.1
ELEV: 4941'

(11)
PHILLIPS 23-12
NW1/4 NE1/4
653' FNL
1574' FEL
LAT-40.39047'N
LONG-104.85658'W
PDOP: 1.8
ELEV: 4957'
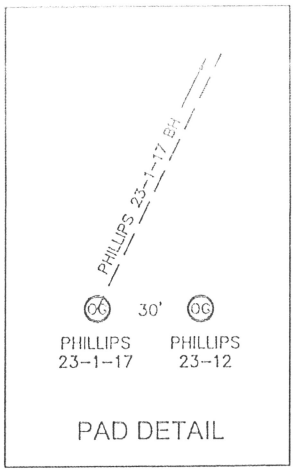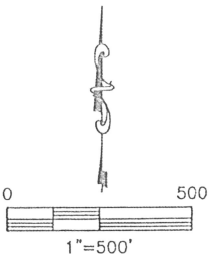
(16)
PHILLIPS 23-11
NE1/4 NE1/4
659' FNL
661' FEL
LAT-40.39042'N
LONG-104.85330'W
PDOP: 1.5
ELEV: 4963'