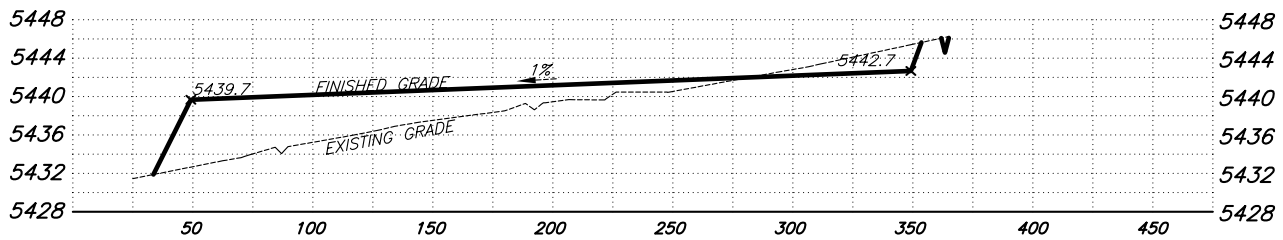


SGM INC.
118 W. 6th Street, Suite 200
Glenwood Springs, Colorado 81601
(970) 945-1004 (FAX 945-5948)
Meeker, Colorado (970) 878-5180

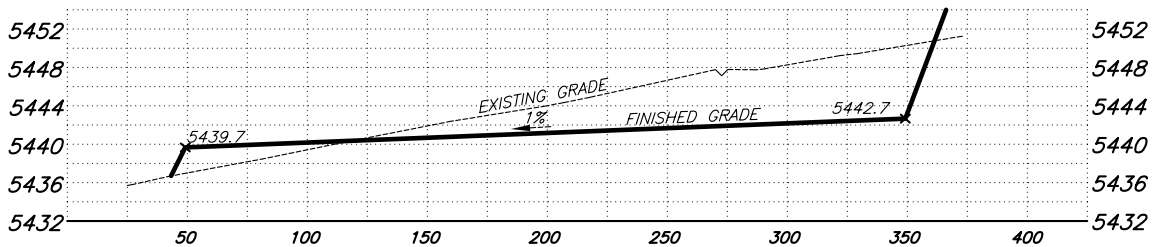
Sheet No. 2 of 11
Monument Ridge

**Construction Layout MR Pad
Garfield County, CO**

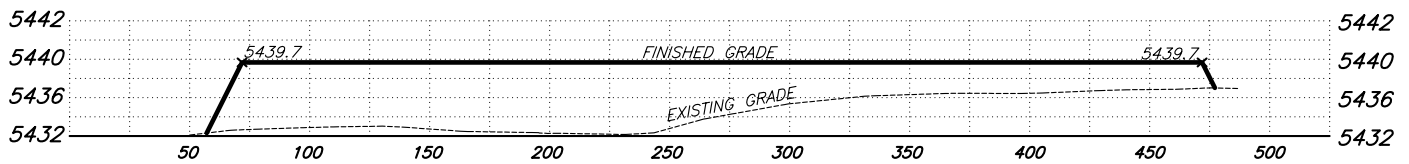
Job# 2006-479.026	Date: 9/22/10	By: DCS	File: MR Pad BM3.dwg
-------------------	---------------	---------	----------------------



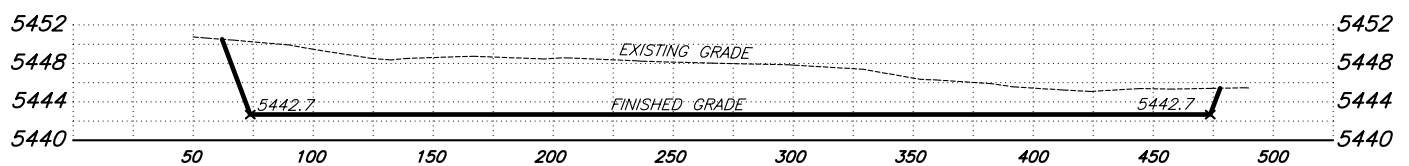
Cross-Section A-A1



Cross-Section B-B1



Cross-Section C-C1



Cross-Section C-C1

SCALE: 1" = 80' HORZ.
1" = 20' VERT.



SGM INC.
118 W. 6th Street, Suite 200
Glenwood Springs, Colorado 81601
(970) 945-1004 (FAX 945-5948)
Meeker, Colorado (970) 878-5180

Sheet No. 3 of 11

Monument Ridge

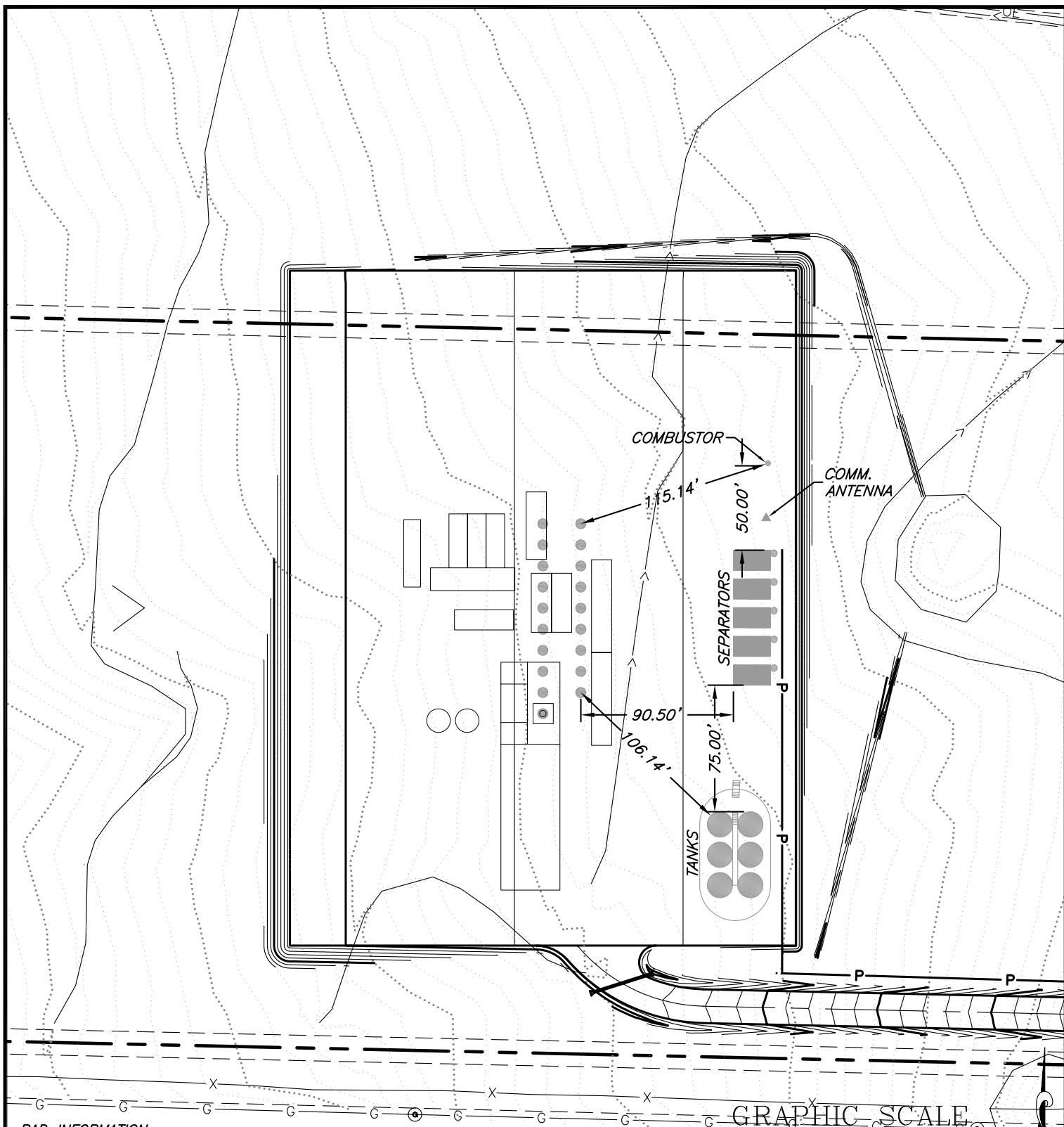
**Pad Cross-Sections MR Pad
Garfield County, CO**

Job# 2006-479.026

Date: 9/22/10

By: DCS

File: MR Pad BM3.dwg



PAD INFORMATION

Disturbed Area = 3.05 ACRES

Cut Slopes: 2:1

Fill Slopes: 2:1

QUANTITIES:

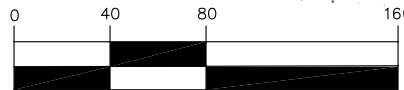
Total Cut = 6618.82 CUBIC YARDS

Total Fill = 6622.93 CUBIC YARDS

Spoil = 4.12 BANK CUBIC YARDS

SPOIL INCLUDES TOP SOIL

GRAPHIC SCALE



(IN FEET)

1 inch = 80 ft.



SGM INC.

118 W. 6th Street, Suite 200
Glenwood Springs, Colorado 81601
(970) 945-1004 (FAX 945-5948)
Meeker, Colorado (970) 878-5180

Sheet No. 4 of 11

Monument Ridge

Facilities Layout MR Pad Garfield County, CO

Job# 2006-479.026

Date: 9/22/10

By: DCS

File: MR Pad BM3.dwg