

PHOTO LOCATION: LATITUDE LONGITUDE
NAD 83: (40° 00' 02.76"N) (108° 21' 37.95"W)

CAMERA ANGLE: NORTH




PHOTO LOCATION: LATITUDE LONGITUDE
NAD 83: (40° 00' 05.66"N) (108° 21' 37.89"W)

CAMERA ANGLE: SOUTH

BOPCO, L.P.

LOCATION PHOTOS

YCF XOM 2-22-0242

Other wells on this pad: YCF XOM 2-22-0214,
YCF XOM 2-22-0212, YCF XOM 2-22-0216,
YCF XOM 2-22-0246, YCF XOM 2-22-1,
YCF XOM 2-22-0265 & YCF XOM 2-22-0263
SECTION 2, T1S, R98W, 6th P.M.

TIMBERLINE

(435) 789-1365

ENGINEERING & LAND SURVEYING, INC.

209 NORTH 300 WEST - VERNAL, UTAH 84078

DATE PHOTOS TAKEN: 08-12-10	PHOTOS TAKEN BY: D.J.S.	SHEET 1a OF 11
DATE DRAWN: 08-24-10	DRAWN BY: M.W.W.	
Date Last Revised:		




PHOTO LOCATION: LATITUDE LONGITUDE
NAD 83: (40° 00' 04.20"N) (108° 21' 40.46"W)

CAMERA ANGLE: EAST




PHOTO LOCATION: LATITUDE LONGITUDE
NAD 83: (40° 00' 04.19"N) (108° 21' 35.63"W)

CAMERA ANGLE: WEST

BOPCO, L.P.

LOCATION PHOTOS

YCF XOM 2-22-0242

Other wells on this pad: YCF XOM 2-22-0214,
YCF XOM 2-22-0212, YCF XOM 2-22-0216,
YCF XOM 2-22-0246, YCF XOM 2-22-1,
YCF XOM 2-22-0265 & YCF XOM 2-22-0263
SECTION 2, T1S, R98W, 6th P.M.

TIMBERLINE

(435) 789-1365

ENGINEERING & LAND SURVEYING, INC.

209 NORTH 300 WEST - VERNAL, UTAH 84078

DATE PHOTOS TAKEN:
08-12-10

PHOTOS TAKEN BY: D.J.S.

SHEET

DATE DRAWN:
08-24-10

DRAWN BY: M.W.W.

1b

Date Last Revised:

OF 11



PHOTO VIEW: FROM EXISTING ACCESS ROAD

CAMERA ANGLE: NORTHEASTERLY

PHOTO LOCATION: LATITUDE LONGITUDE
NAD 83: (40° 00' 04.23"N) (108° 21' 40.90"W)

BOPCO, L.P.

LOCATION PHOTOS

YCF XOM 2-22-0242

Other wells on this pad: YCF XOM 2-22-0214,
YCF XOM 2-22-0212, YCF XOM 2-22-0216,
YCF XOM 2-22-0246, YCF XOM 2-22-1,
YCF XOM 2-22-0265 & YCF XOM 2-22-0263
SECTION 2, T1S, R98W, 6th P.M.

TIMBERLINE

(435) 789-1365

ENGINEERING & LAND SURVEYING, INC.

209 NORTH 300 WEST - VERNAL, UTAH 84078

DATE PHOTOS TAKEN: 08-12-10	PHOTOS TAKEN BY: D.J.S.	SHEET 1c OF 11
DATE DRAWN: 08-24-10	DRAWN BY: M.W.W.	
Date Last Revised:		