











This aerial map displays the Cannon Land area, featuring several key locations and boundaries. The map includes a red and white striped boundary line, a blue dashed line, and a green dashed line. Key locations and points of interest are labeled as follows:

- Cannon Land** (multiple locations)
- Cannon Farming**
- Moser Roy-B**
- Kitchen Max**
- Kitchen**
- HSR Cannon**
- Cannon 1-3, 2-3, 3-3, 4-3, 5-3, 6-3, 7-3, 8-3, 9-3A, 10-3, 11-3, 12-3A, 13-3, 14-3, 15-3A, 16-3A, 19-3, 21-3, 22-3, 23-3, 24-3, 25-3, 26-3, 31-3, 32-3, 33-3, 35-3, 36-3, 37-3**
- Cannon 31-3, 32-3, 33-3, 35-3, 36-3, 37-3**
- Cannon 1-3, 2-3, 3-3, 4-3, 5-3, 6-3, 7-3, 8-3, 9-3A, 10-3, 11-3, 12-3A, 13-3, 14-3, 15-3A, 16-3A, 19-3, 21-3, 22-3, 23-3, 24-3, 25-3, 26-3, 31-3, 32-3, 33-3, 35-3, 36-3, 37-3**
- Cannon 1-3, 2-3, 3-3, 4-3, 5-3, 6-3, 7-3, 8-3, 9-3A, 10-3, 11-3, 12-3A, 13-3, 14-3, 15-3A, 16-3A, 19-3, 21-3, 22-3, 23-3, 24-3, 25-3, 26-3, 31-3, 32-3, 33-3, 35-3, 36-3, 37-3**

The map also shows a road network, including a main road running vertically through the center and several smaller roads. A large white number '3' is visible in the center of the map. The map is overlaid with a grid of red and white striped lines, a blue dashed line, and a green dashed line. The map is titled 'CANNON LAND' in the top right corner.



-  Access Road
-  KMG Gathering Line
-  Duke Pipeline
-  RGSi Pipeline
-  Proposed Flowline
-  Legal Drilling Window
-  Exist Battery Location
-  New Battery Location
-  Proposed Wellhead
-  Bottomhole Location



Aerial Photo
Sec. 3-T2N-R65W
Weld County, CO

Author:
Teddy Ruampant

Edited By:
Andrew Voelker

Last Edited:
6/28/2010