

Location Photos

Well Sign

Date Photographed: 09/22/2010

Photographed By: D. Slaugh

NAD 83 - Decimal Degrees

Latitude : 39.355797

Longitude : 108.084292



Access

Date Photographed: 09/22/2010

Photographed By: D. Slaugh

NAD 83 - Decimal Degrees

Latitude : 39.354577

Longitude : 108.080925



EnCana Oil & Gas (USA) Inc.

**Well Pad (D140U) Expansion
SEC 14, T8S, R96W, 6th P.M.**

*Tri-State
Land Surveying Inc.*
(435) 781-2501
180 North Vernal Ave. Vernal, Utah 84078

DRAWN BY: JAS

DATE: 09/30/2010

Location

**Mesa County,
Colorado**

COLOR
PHOTOGRAPHS

SHEET

P1

Location Photos

Northerly

Date Photographed: 09/22/2010

Photographed By: D. Slauch

NAD 83 - Decimal Degrees

Latitude : 39.355416

Longitude : 108.084407



Easterly


Date Photographed: 09/22/2010

Photographed By: D. Slauch

NAD 83 - Decimal Degrees

Latitude : 39.355756

Longitude : 108.084660



EnCana Oil & Gas (USA) Inc.

**Well Pad (D14OU) Expansion
SEC 14, T8S, R96W, 6th P.M.**

*Tri-State
Land Surveying Inc.*
(435) 781-2501
180 North Vernal Ave. Vernal, Utah 84078

DRAWN BY: JAS

DATE: 09/30/2010

Location

**Mesa County,
Colorado**

COLOR
PHOTOGRAPHS

SHEET
P2

Location Photos

Southerly


Date Photographed: 09/22/2010

Photographed By: D. Slauch

NAD 83 - Decimal Degrees

Latitude : 39.355919

Longitude : 108.084557



Westerly


Date Photographed: 09/22/2010

Photographed By: D. Slauch

NAD 83 - Decimal Degrees

Latitude : 39.355841

Longitude : 108.084418



EnCana Oil & Gas (USA) Inc.

Well Pad (D14OU) Expansion
SEC 14, T8S, R96W, 6th P.M.

*Tri-State
Land Surveying Inc.*
(435) 781-2501
180 North Vernal Ave. Vernal, Utah 84078

DRAWN BY: JAS

DATE: 09/30/2010

Location

Mesa County,
Colorado

COLOR
PHOTOGRAPHS

SHEET

P3