





# Bottom Hole Locations OPDYKE TRUST 43-3D Multi Well Pad

SE¼ SE¼ SECTION 3, TOWNSHIP 6 NORTH, RANGE 66 WEST OF THE 6TH PRINCIPAL MERIDIAN



1. Proposed Well MESBERGEN 44-3. (Vertical well)
2. Proposed Well OPDYKE TRUST 43-3D.
3. Proposed Well MESBERGEN 45-3D.
4. Operational Disturbance Area.

## Legend

- |   |   |
|---|---|
|  Proposed Well |  400' radius from edge of disturbance area |
|  Bottom Hole   |  150'x182' Surface Disturbance Area        |

## Reference Location

\*\* All Measurements are Made from  
Reference Well OPDYKE TRUST 43-3D\*\*  
LAT: 40.511323° LONG: -104.756685° (NAD 83)  
Elevation: 4900 Feet

Surface Use: Cropland



Use our resources to find yours!  
[www.petro-fs.com](http://www.petro-fs.com)  
(303) 928-7128

Field Date: 9/22/2010  
Drafting Date: 10/04/2010  
Drafter: DMM  
Checked By: BHF

Data Sources:  
- Aerial courtesy of NAIP (2009)

Prepared for: 