

Hydrology Exhibit

OPDYKE TRUST 43-3D

Multi Well Pad



SE¼ SE¼ SECTION 3, TOWNSHIP 6 NORTH, RANGE 66 WEST OF THE 6TH PRINCIPAL MERIDIAN






1. Proposed well MESBERGEN 44-3.
2. Proposed well OPDYKE TRUST 43-3D.
3. Proposed well MESBERGEN 45-3D.
4. Concrete Irrigation Ditches are $\pm 171'$ E, $\pm 363'$ SE, $\pm 473'$ S, $\pm 549'$ SE, $\pm 809'$ SW, $\pm 877'$ SE, $\pm 896'$ SE, $\pm 928'$ NW, and $\pm 1086'$ NW.

5. Dirt ditches are $\pm 678'$ NE and $\pm 888'$ NW.
6. Operational Disturbance Area.

Legend

-  Proposed Well
-  1000' Radius

-  Operational Disturbance Area
-  Dirt Irrigation Ditch
-  Concrete Irrigation Ditch

Reference Location

** All Measurements are Made from Reference Well OPDYKE TRUST 43-3D**
 LAT: 40.511323° LONG: -104.756685° (NAD 83)
 Elevation: 4900 Feet



Use our resources to find yours!
www.petro-fs.com
 (303) 928-7128

Field Date: 9/22/2010
 Drafting Date: 9/27/2010
 Drafter: DMM
 Checked By: BHF

Data Sources:
 - Topo courtesy USGS

Prepared for:

