

# Hydrology Map


## SMARTT RANCH 33-2


NW¼ SE¼ SECTION 2, TOWNSHIP 22 SOUTH, RANGE 49 WEST OF THE 6TH PRINCIPAL MERIDIAN




1. Proposed Well SMARTT RANCH 33-2.
2. Operational Disturbance Area.
3. Canal is  $\pm 741'$  W.

### Legend

 Proposed Well

 1000' Radius

 Canal

 Disturbance Area

### Reference Location

\*\* All Measurements are Made from  
Reference Well

SMARTT RANCH 33-2 (NAD83) \*\*  
LAT: 38.164448° LONG: -102.874682°  
Elevation: 3934 Feet



Use our resources to find yours!  
[www.petro-fs.com](http://www.petro-fs.com)  
(303) 928-7128

Field Date: 09/9/2010  
Drafting Date: 09/10/2010  
Drafter: DMM  
Checked By: BHF

Data Sources:  
- Topo courtesy of USGS

Prepared for:  
**Petroleum  
Development Corporation**