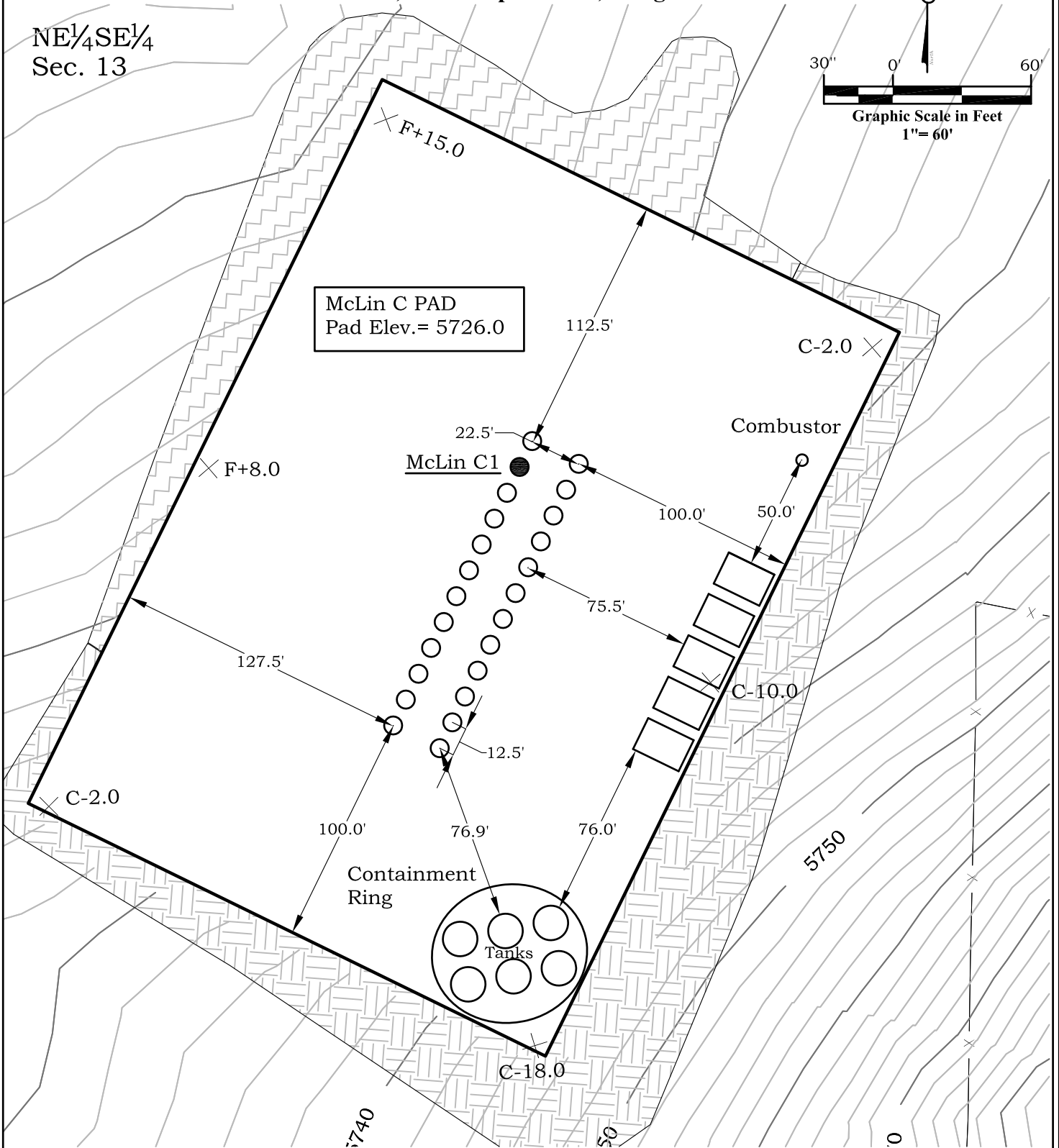
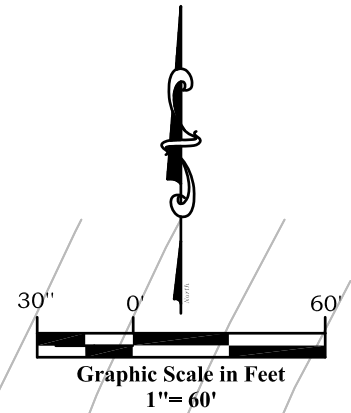


Facilities and Construction Layout Drawing McLin C PAD

Section 13, Township 6 South, Range 92 West

NE $\frac{1}{4}$ SE $\frac{1}{4}$
Sec. 13



River Valley Survey, Inc.
110 East 3rd. Street, Suite 213
Rifle, Colorado 81650
Ph: 970-379-7846

Project: McLin C PAD

Field Date: 01-19-10

Date: 08-09-10

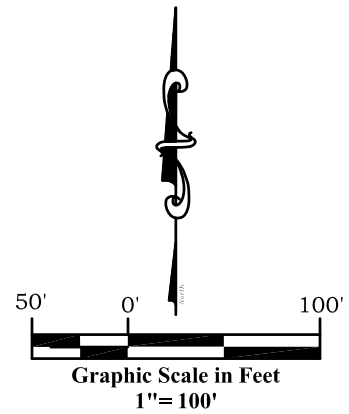
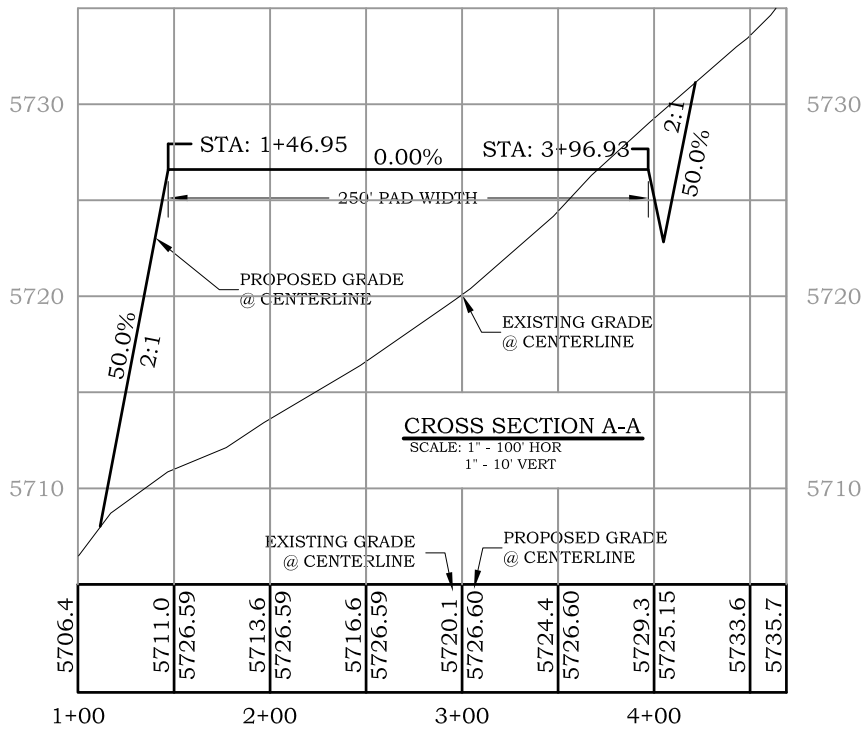
Scale: 1"= 60'

Sheet: 4 of 11

**Well Location Plat
Prepared For Antero Resources**

Situate In:
SE $\frac{1}{4}$ Section 13, T6S., R. 92 W. of the
6th P.M., Garfield County, Colorado

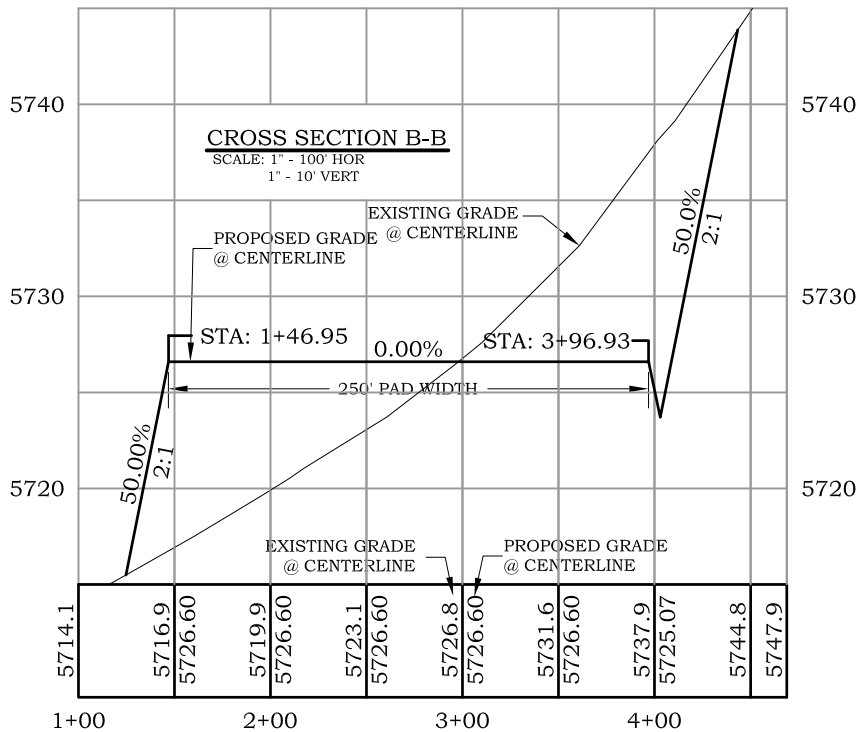




CROSS SECTIONS

McLIN C Pad

Section 13, Township 6 South,
Range 92 West



TOTAL PAD GRADING
17,533 cu. yd. CUT
15,424 cu. yd. FILL

*ASSUMES 15%
COMPACTION RATE

NOTE:
1. SEE CROSS SECTION
LOCATIONS ON GRADING PLAN
SHEET 5.



River Valley Survey, Inc.
110 East 3rd. Street, Suite 213
Rifle, Colorado 81650
Ph: 970-379-7846

Project: McLIN C Pad

Field Date: 07-22-10

Date: 08-09-10

Scale: 1" = 100'

Sheet: 6 of 11

Well Location Plat
Prepared For Antero Resources

Situate In:
SE 1/4 Section 13, T6S., R. 92 W. of the
6th P.M., Garfield County, Colorado

