Lytle VIT 75

COMPANY	ENERGY XXI GULF COAST, INC.
WELL	LYTLE VIT 75
FIELD	VITOL
COUNTY	JEFFERSON
STATE	TEXAS
LOCATION	2 MI SE TO 1 MI NW TOL
ELEV	KB: 0 DF: 0 GL: 0
DATE	10-Jan-2011
DATUM	DEPTH DATUM
LOG DATUM	KB ABOVE PERM DATUM
LATITUDE/ORIGIN	29.0000 DEG 0 MIN 0.0 SECS
LONGITUDE/ORIGIN	-94.0000 DEG 0 MIN 0.0 SECS
DATUM	NAD 27 CONUS
ELEV REFERENCE	KB ABOVE PERM DATUM
LOG TYPE	DUAL INDUCTION
LOG DATE	10-Jan-2011
RUN NO.	ONE
REMARKS	CORE DATA Known as: Gill Fee 2


Depth
Gamma Ray
Resistivity
Conductivity
Spontaneous Potential
Caliper
Bit Size
Delta Caliper




Cement
Casing
Casing shoe
Casing shoe
Casing shoe