PEAK WIRELINE SERVICES, INC.

DUAL SPACED CEMENT BOND LOG

Company WIEPKING-FULLERTON ENERGY, INC.
Well #2 ALOHA MULA
Field GREAT PALINS
County LINCOLN
State COLORADO

Company WIEPKING-FULLERTON ENERGY, LLC.
Well #2 ALOHA MULA
Field GREAT PLAINS
County LINCOLN State COLORADO

Location
1060' FSL & 1959' FEL
SW SE
SEC 19 TWP 10S RGE 55W

Other Services

Permanent Datum	GROUND LEVEL	Elevation	5238
Log Measured From	KELLY BUSHING 13' AGL		
Drilling Measured From	KELLY BUSHING		

Elevation
K.B. 5251
D.F. 5250
G.L. 5238

Date	2-15-2010		
Run Number	ONE		
Depth Driller	7250		
Depth Logger	7167	4750	
Bottom Logged Interval	7163	4750	
Top Log Interval	5850	2850	
Casing Size	5 1/2"		
Type Fluid	WATER		
Density / Viscosity			
Max. Recorded Temp.			
Estimated Cement Top	6115		
Time Well Ready			
Time Logger on Bottom			
Equipment Number	TR-4		
Location	CHEYENNE WELLS, CO		
Recorded By	HENDERSON		
Witnessed By	RALPH STANSBURY		

Borehole Record				Tubing Record			
Run Number	Bit	From	To	Size	Weight	From	To
ONE	12 1/4"	0	329				
TWO	7 7/8"	329	7250				

Casing Record	Size	Wgt/Ft	Top	Bottom
Surface String	8 5/8"	24#	0	329
Prot. String				
Production String	5 1/2"	17 & 15.5#	0	7250
Liner				

<<< Fold Here >>>

All interpretations are opinions based on inferences from electrical or other measurements and we cannot and do not guarantee the accuracy or correctness of any interpretation, and we shall not, except in the case of gross or willful negligence on our part, be liable or responsible for any loss, costs, damages, or expenses incurred or sustained by anyone resulting from any interpretation made by any of our officers, agents or employees. These interpretations are also subject to our general terms and conditions set out in our current Price Schedule.

Comments

PEAK WIRELINE SERVICES, INC.

D V TOOL

Database File:	#2aloha.db
Dataset Pathname:	pass6
Presentation Format:	cbl_dr
Dataset Creation:	Mon Feb 15 18:42:42 2010 by Log Std Casedhole 07081
Charted by:	Depth in Feet scaled 1:240

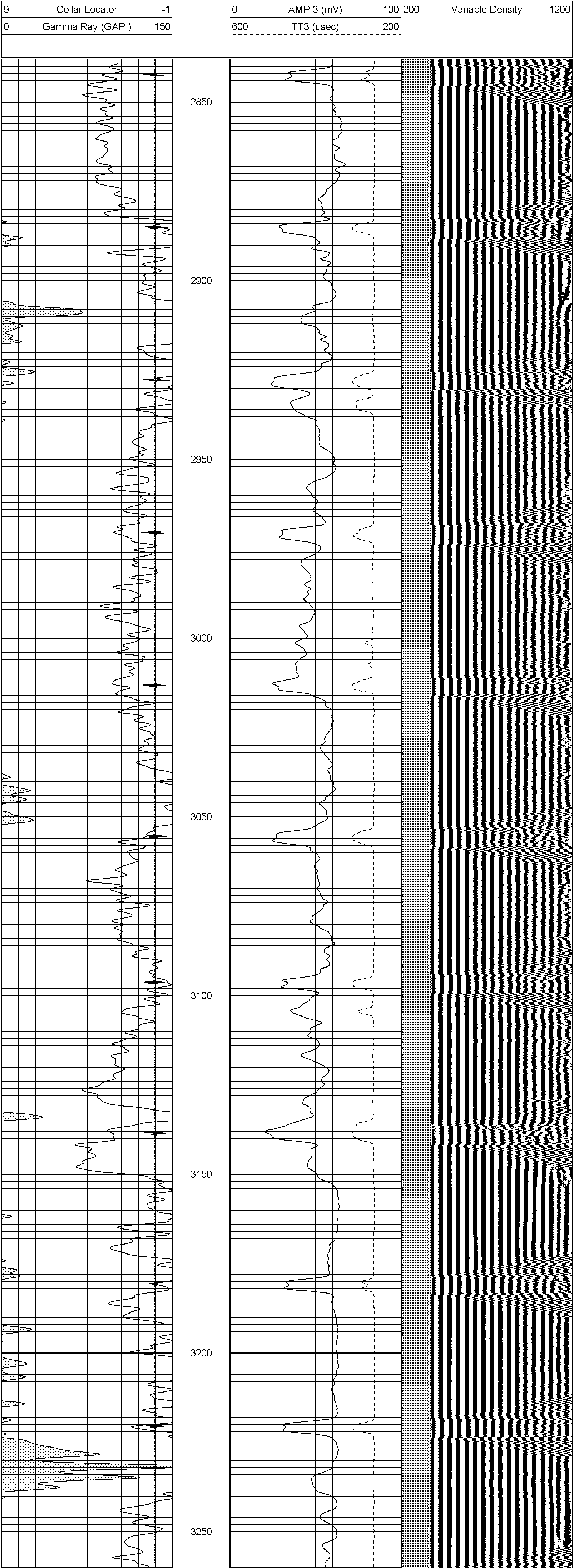

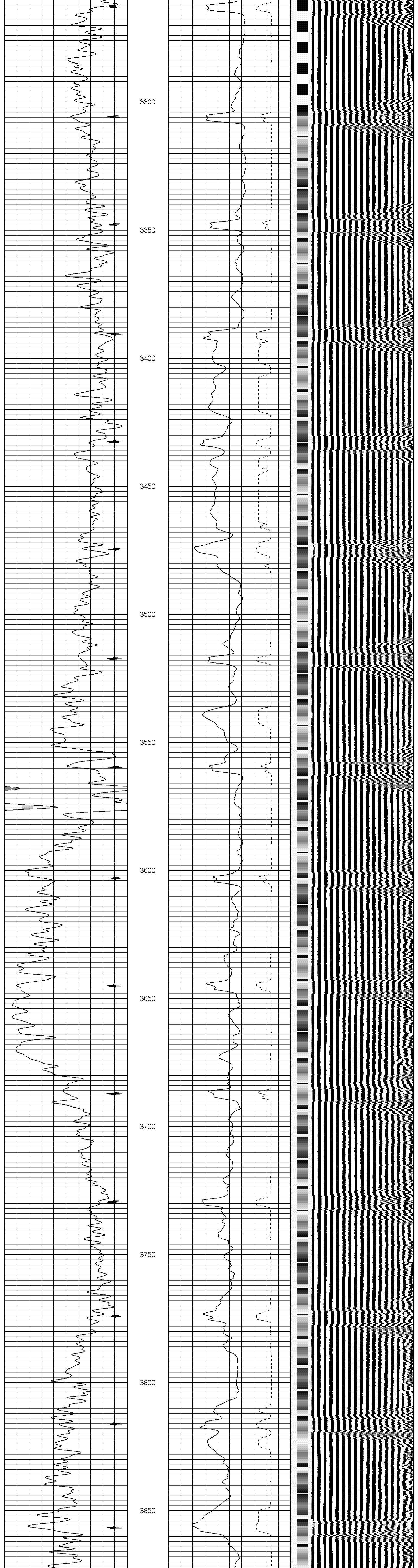

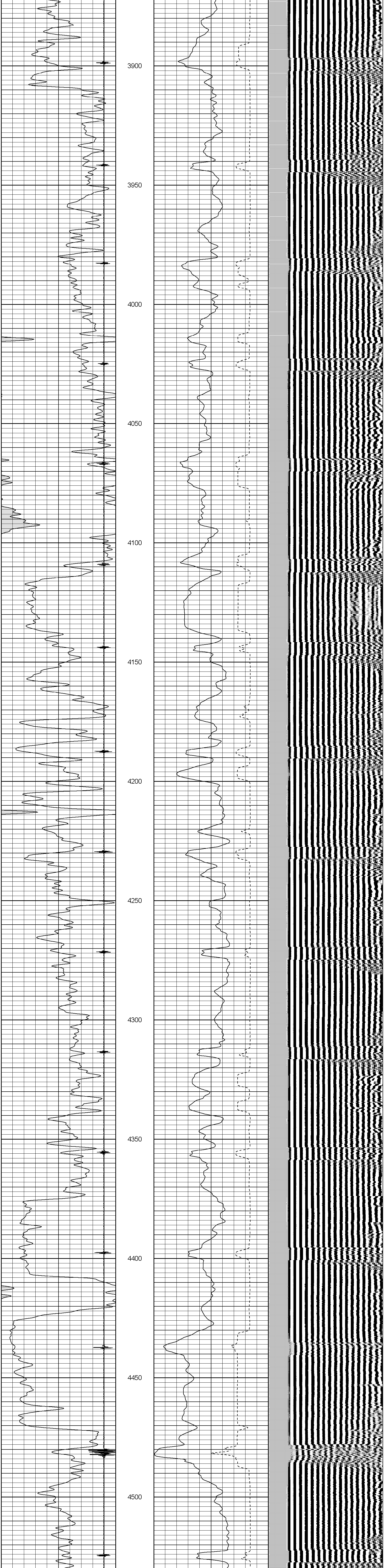

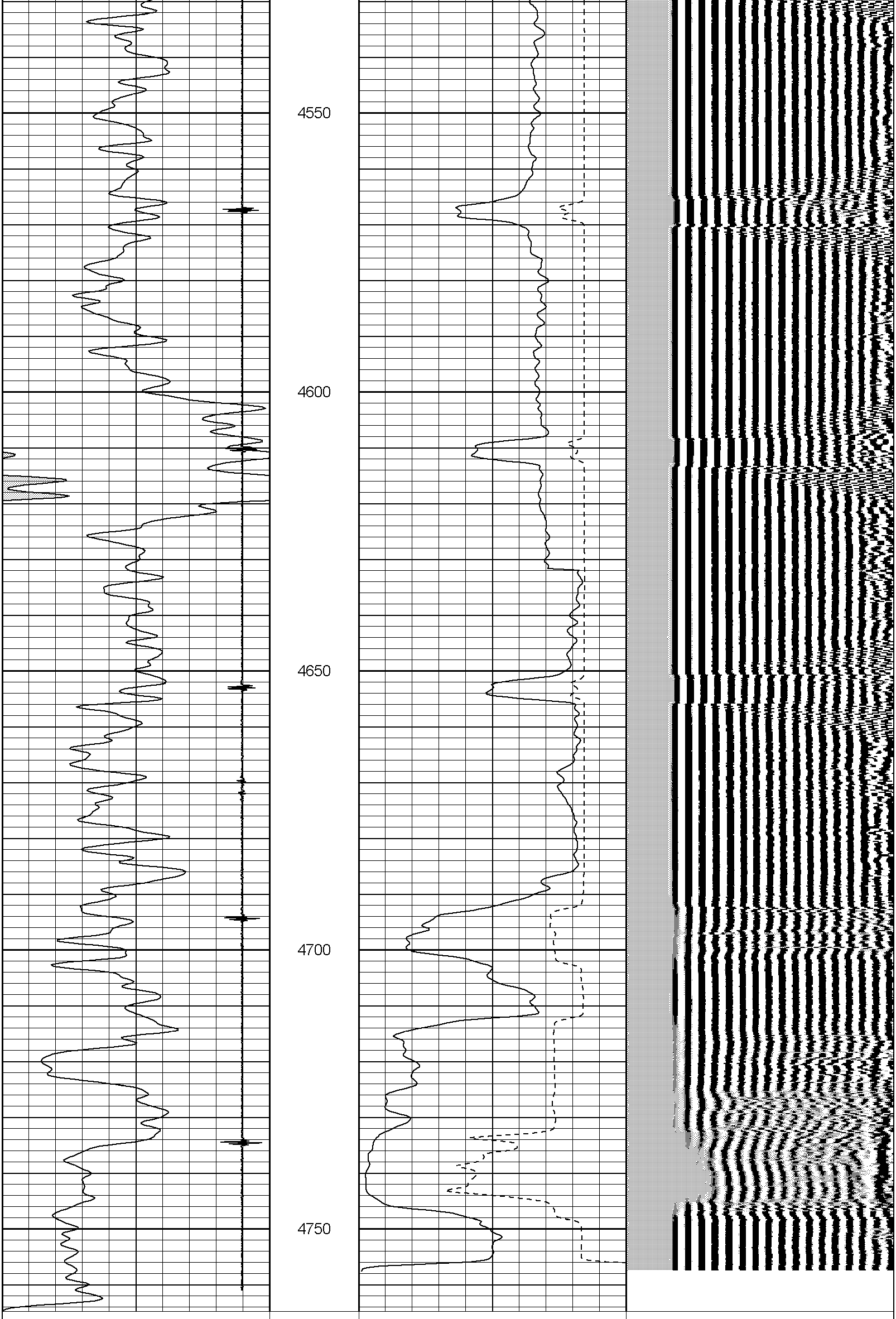

9 Collar Locator -1
0 Gamma Ray (GAPI) 150
0 AMP 3 (mV) 100
600 TT3 (usec) 200
200 Variable Density 1200

PEAK WIRELINE SERVICES, INC.

MAIN PASS

Database File: #2aloha.db
Dataset Pathname: pass8
Presentation Format: cbl_dr
Dataset Creation: Tue Feb 16 15:25:17 2010 by Log Std Casedhole 07081
Charted by: Depth in Feet scaled 1:240

9 Collar Locator -1
0 Gamma Ray (GAPI) 150
0 AMP 3 (mV) 100
600 TT3 (usec) 200
200 Variable Density 1200

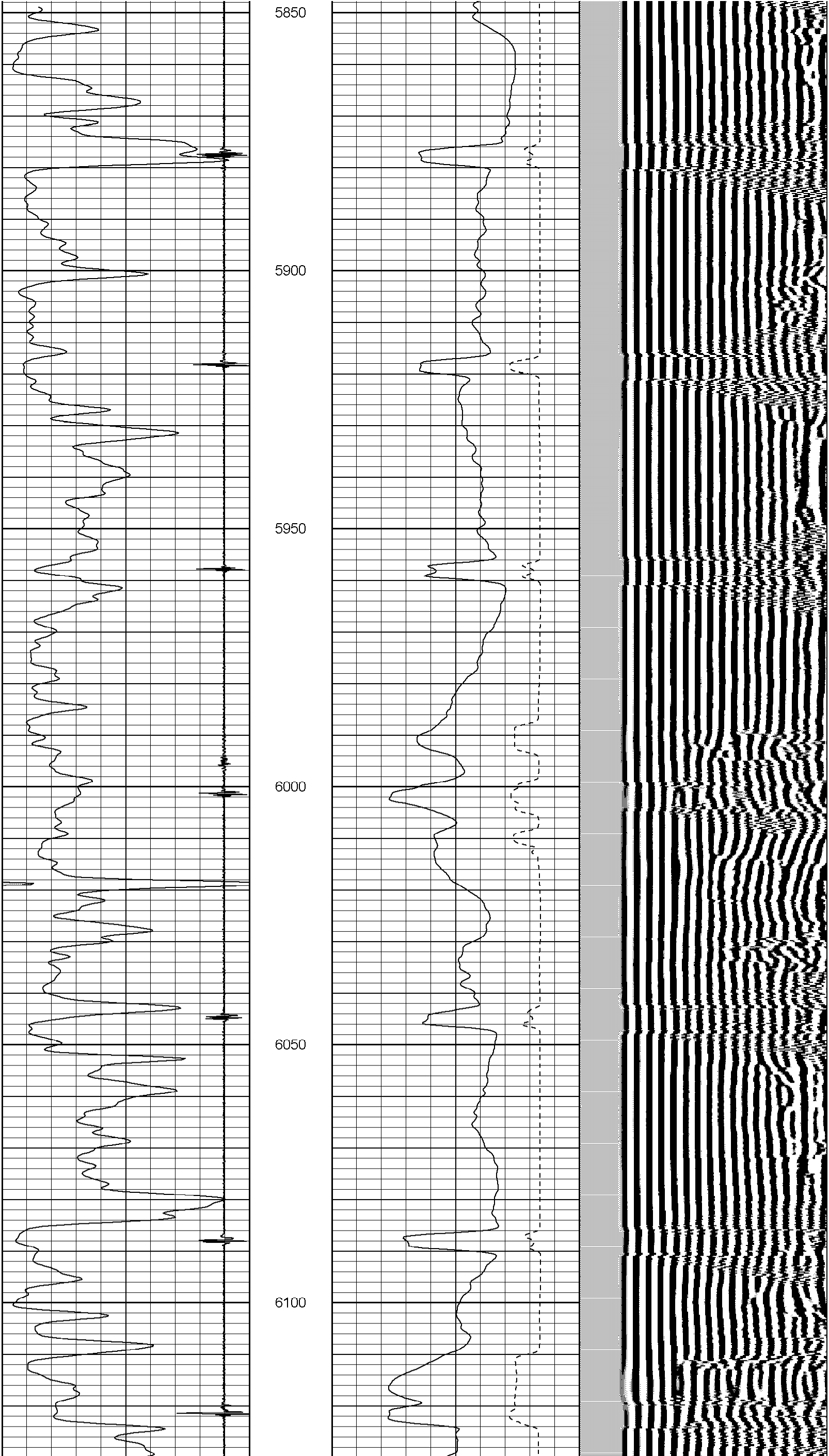

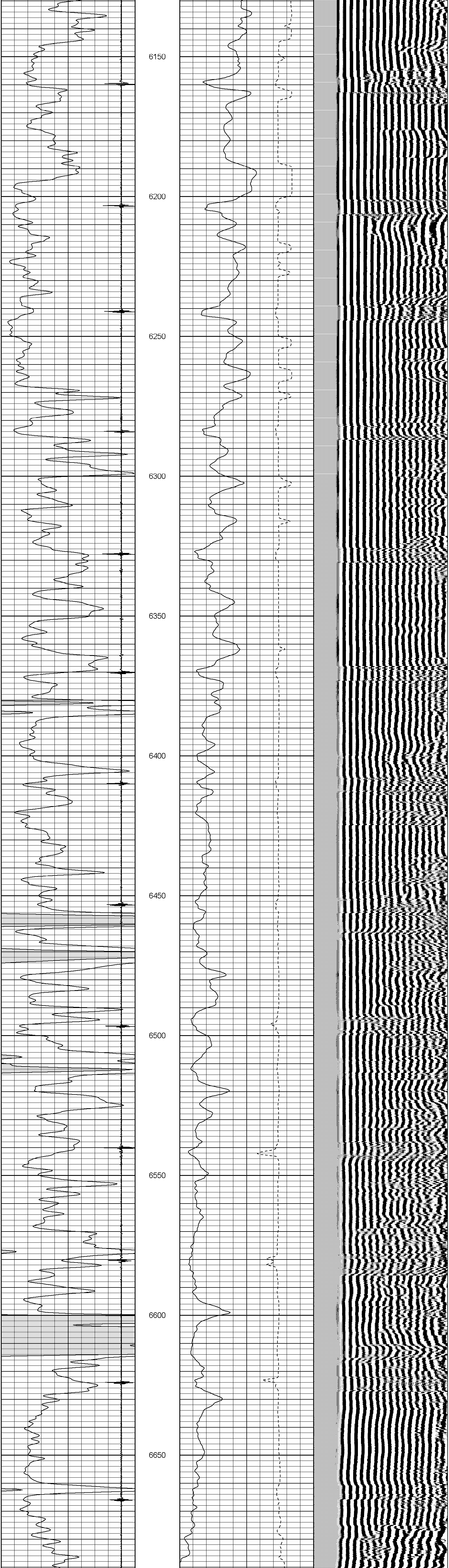

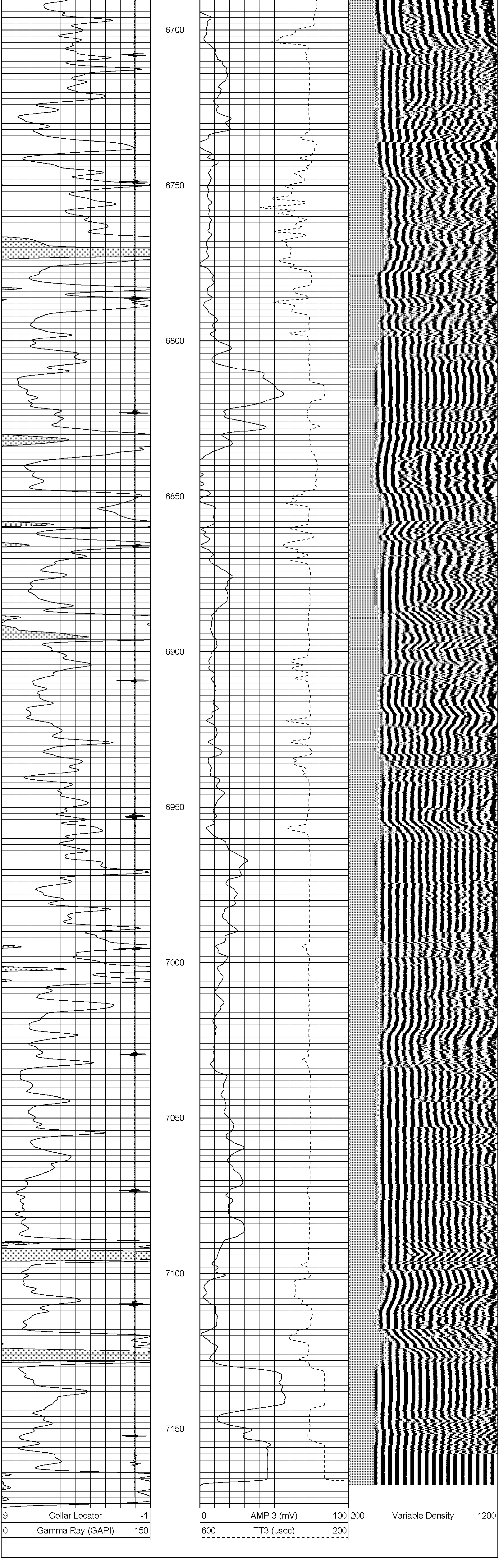

PEAK WIRELINE SERVICES, INC.

REPEAT SECTION

Database File: #2aloha.db
Dataset Pathname: pass7
Presentation Format: cbl_dr
Dataset Creation: Tue Feb 16 15:18:32 2010 by Log Std Casedhole 07081
Charted by: Depth in Feet scaled 1:240

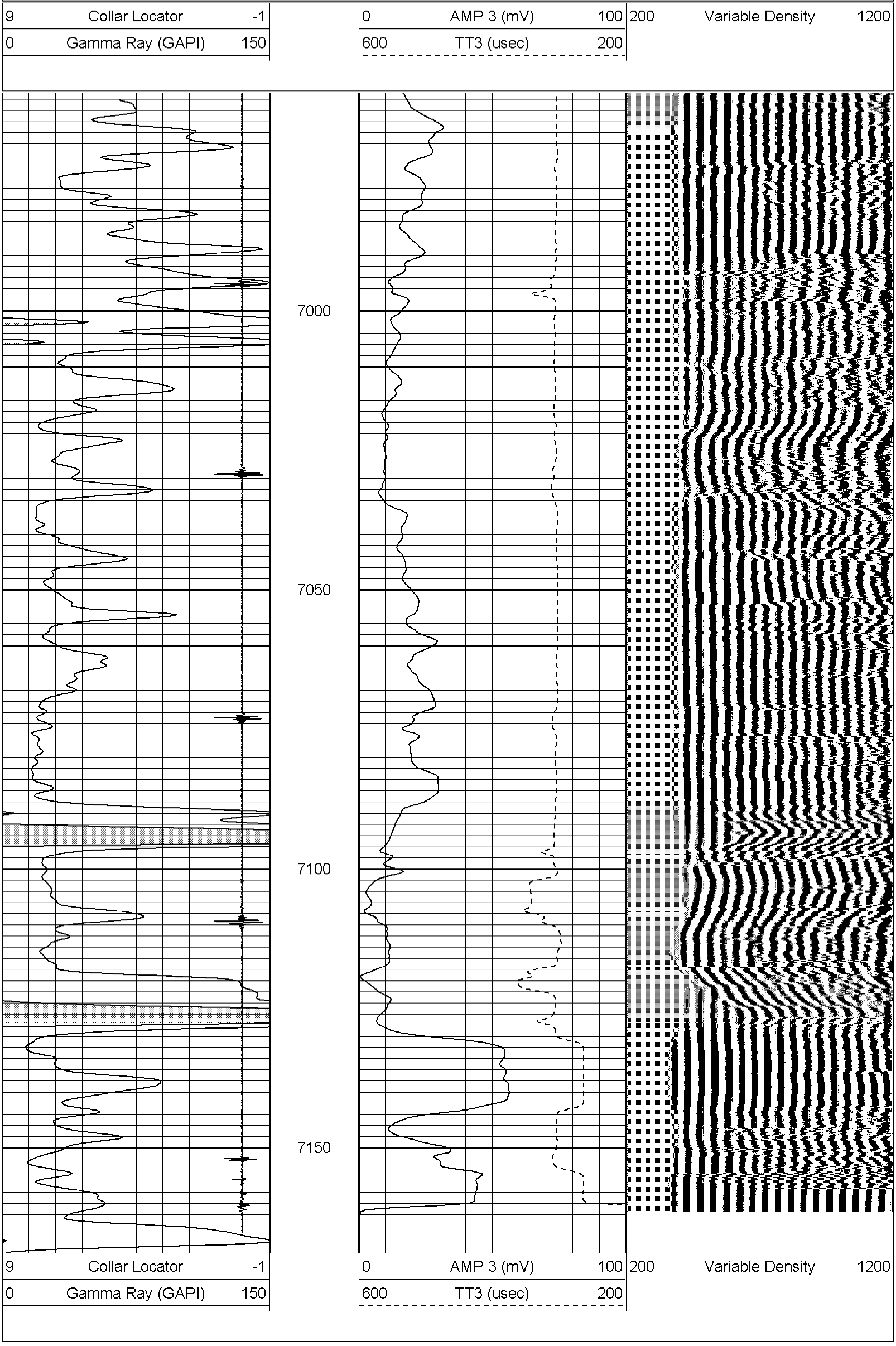

Calibration Report

Database File: #2aloha.db
Dataset Pathname: pass5.1
Dataset Creation: Mon Feb 15 19:08:56 2010 by Calc Std Casedhole 07081

Gamma Ray Calibration Report

Serial Number:	061120GR	
Tool Model:	PROBE	
Performed:	Wed Jan 20 09:24:26 2010	
Calibrator Value:	1.0	GAPI
Background Reading:	0.0	cps
Calibrator Reading:	1.0	cps
Sensitivity:	1.0000	GAPI/cps

Cement Bond Log Calibration Report

Serial Number:	040601	
Tool Model:	probe	
Performed:	Mon Feb 15 18:19:55 2010	
Depth:	5126.43	ft
Casing Diameter:	5.5	in

	3' Spacing	5' Spacing	
Signal Zero:	0	0	mV
Calibrated Amplitude:	71.921	71.921	mV
Reading at Signal Zero:	-0.02	0	V
Reading in Free Pipe:	1.36255	1.19587	V

Gain:
Offset:

52.0205
1.04041

60.141
0
