PHOENIX SURVEYS, INC.

COMPENSATED DENSITY
COMPENSATED NEUTRON
GAMMA RAY

Company
Well
Field
County
State/Prv

Company Great Western Oil & Gas LLC
Well Great Western 27-22
Field Wildcat
County Weld **State/Province** Colorado

Location
2329' FNL & 2145' FWL
SE NW
Sec. 27, Twp. 6N, Rge. 67W

Other Services
Induction

Permanent Datum GL Elevation 4766
Log Measured From KB
Drilling Measured From KB

Elevation
K.B. 4780
D.F. 4779
G.L. 4766

Date	September 18, 2009		
Run Number	1		
Depth Driller	7290		
Depth Logger	7302		
Bottom Logged Interval	7282		
Top Log Interval	2300		
Casing Driller	440		
Casing Logger	Not Logged		
Bit Size	7-7/8"		
Type Fluid in Hole	Chem Gel		
Density / Viscosity	9.3 / 52		
pH / Fluid Loss	8.5 / 9.6		
Source of Sample	Flowline		
Rm @ Meas. Temp	3.11 @ 86° F		
Rmf @ Meas. Temp	2.50 @ 86° F		
Rmc @ Meas. Temp	3.49 @ 86° F		
Source of Rmf / Rmc	Measure / Calc		
Rm @ BHT	1.20 @ 207° F		
Time Circulation Stopped	0415		
Time Logger on Bottom	1500		
Maximum Recorded Temperature	207° F		
Equipment Number	50		
Location	Brighton, CO		
Recorded By	Ian Harris		
Witnessed By	Jay Pape	Robin Brackman	

<<< Fold Here >>>

All interpretations are opinions based on inferences from electrical or other measurements and we cannot and do not guarantee the accuracy or correctness of any interpretation, and we shall not, except in the case of gross or willful negligence on our part, be liable or responsible for any loss, costs, damages, or expenses incurred or sustained by anyone resulting from any interpretation made by any of our officers, agents or employees. These interpretations are also subject to our general terms and conditions set out in our current Price Schedule.

Comments

Annular volume calculated for 4.5" casing
Ensign Rig 5
Thank you for using Phoenix Surveys!!
API #: 05-123-29050-00

Database File:	10138.db
Dataset Pathname:	pass5
Presentation Format:	poro1
Dataset Creation:	Fri Sep 18 15:09:54 2009 by Log Open-Cased 081212
Charted by:	Depth in Feet scaled 1:240

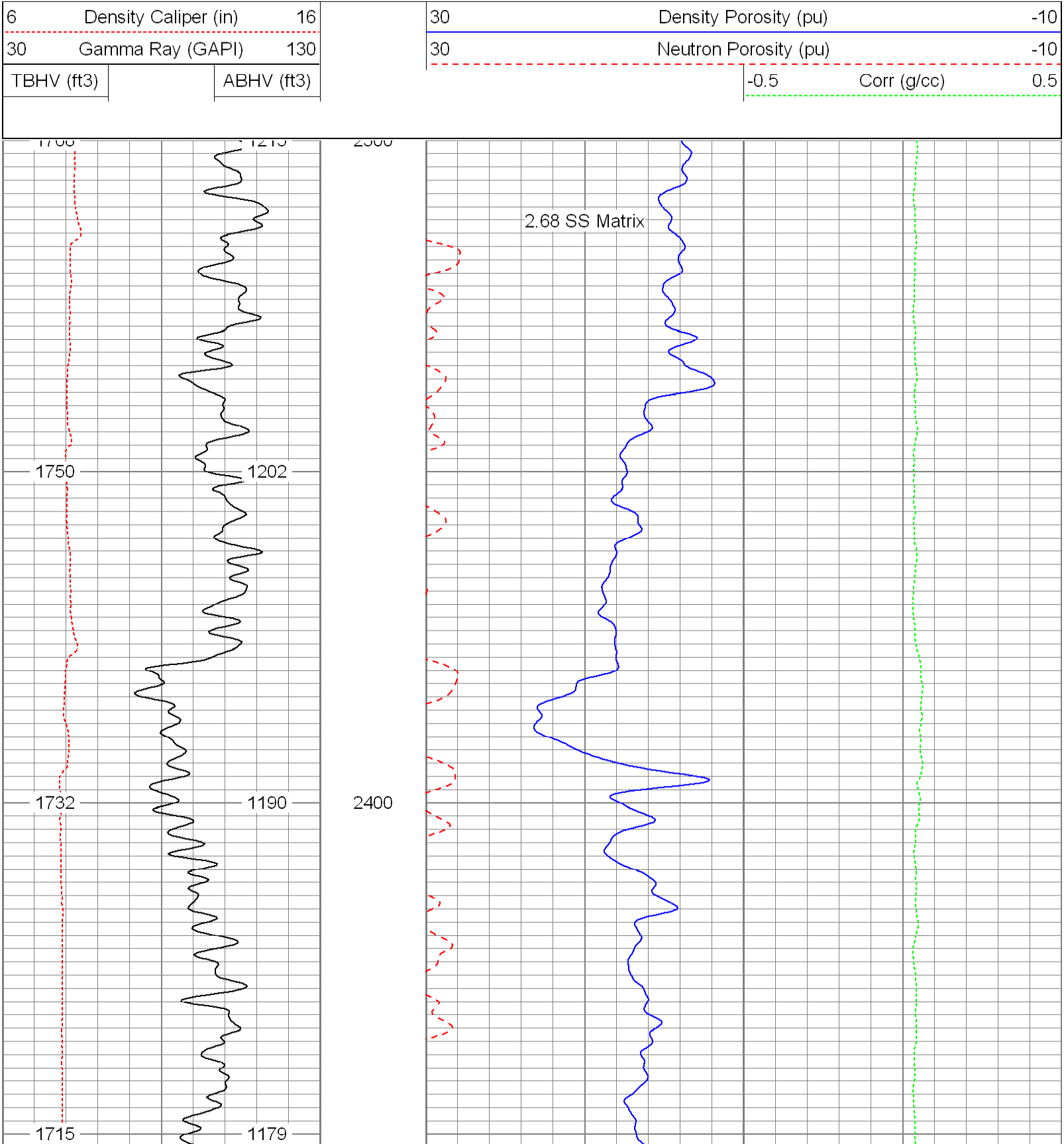

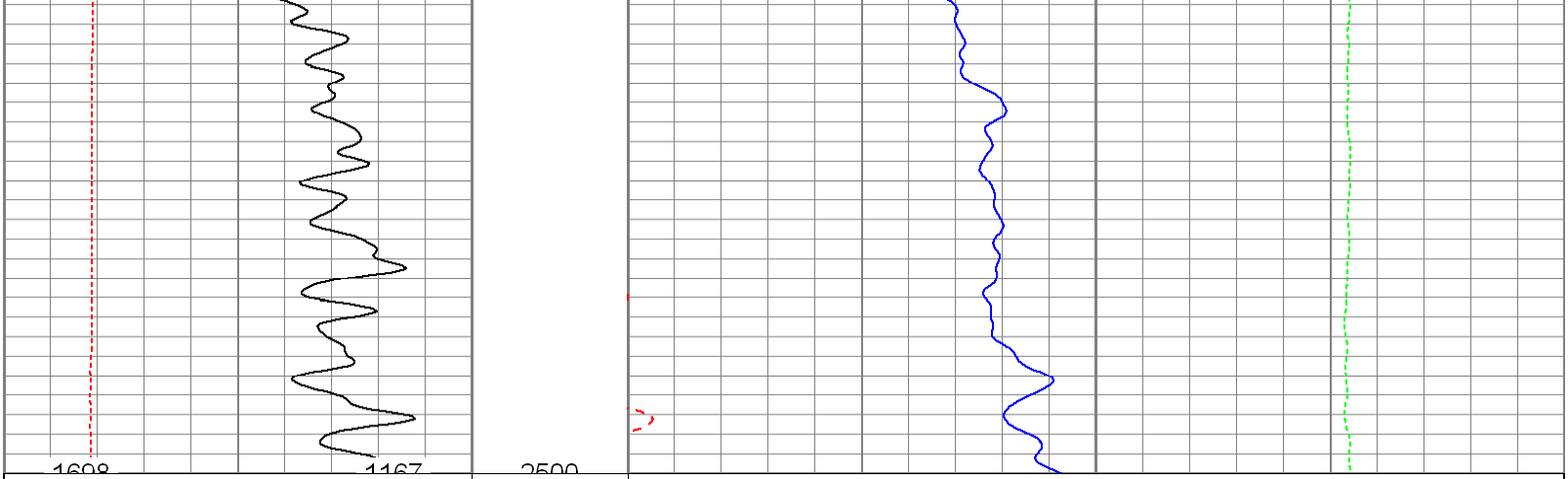

6 Density Caliper (in) 16
30 Gamma Ray (GAPI) 130
TBHV (ft3)
ABHV (ft3)

30 Density Porosity (pu) -10
30 Neutron Porosity (pu) -10
-0.5 Corr (g/cc) 0.5

Database File:	10138.db
Dataset Pathname:	pass5
Presentation Format:	poro1
Dataset Creation:	Fri Sep 18 15:09:54 2009 by Log Open-Cased 081212
Charted by:	Depth in Feet scaled 1:240

6 Density Caliper (in) 16
30 Gamma Ray (GAPI) 130
TBHV (ft3)
ABHV (ft3)

30 Density Porosity (pu) -10
30 Neutron Porosity (pu) -10
-0.5 Corr (g/cc) 0.5

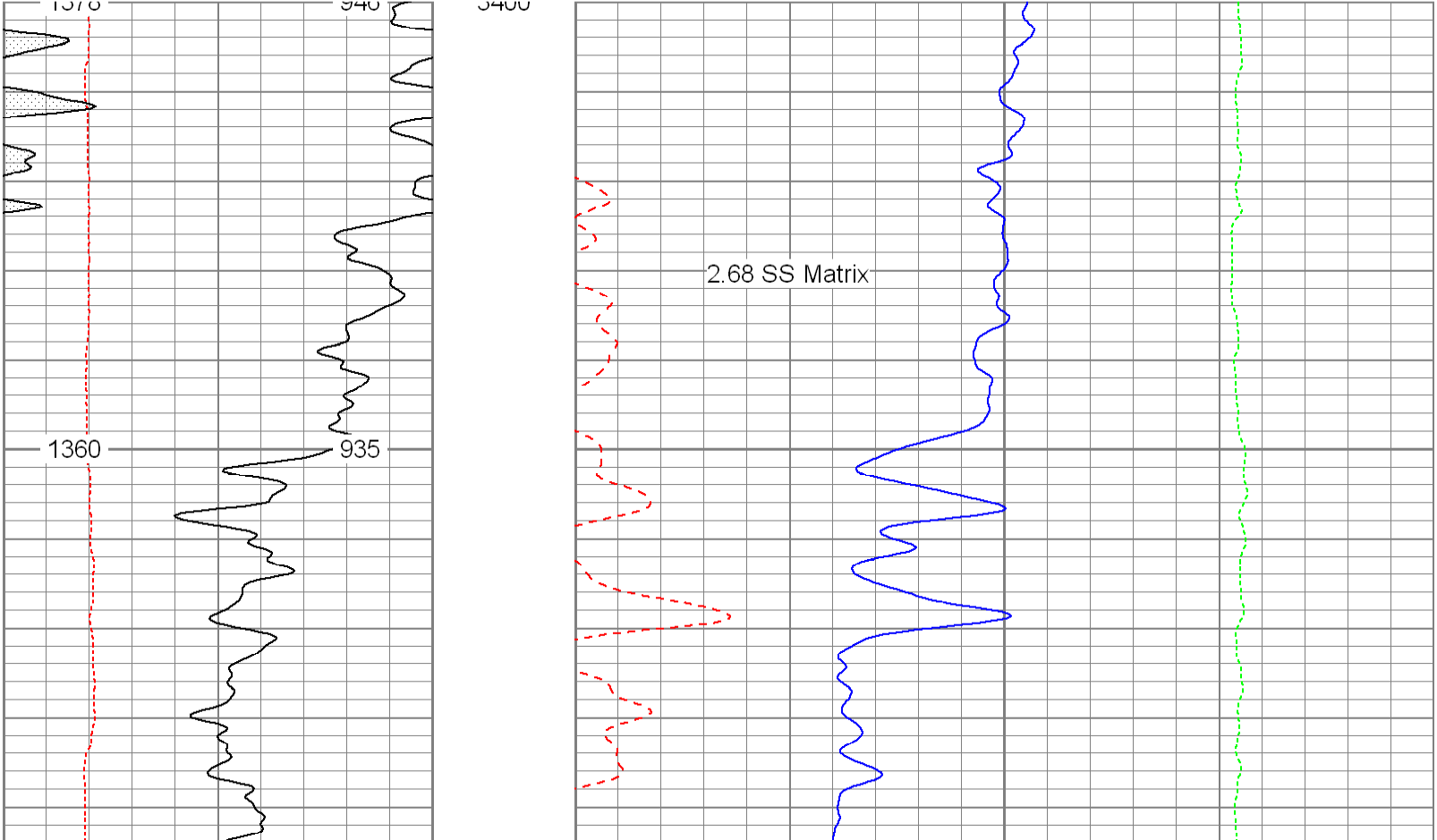

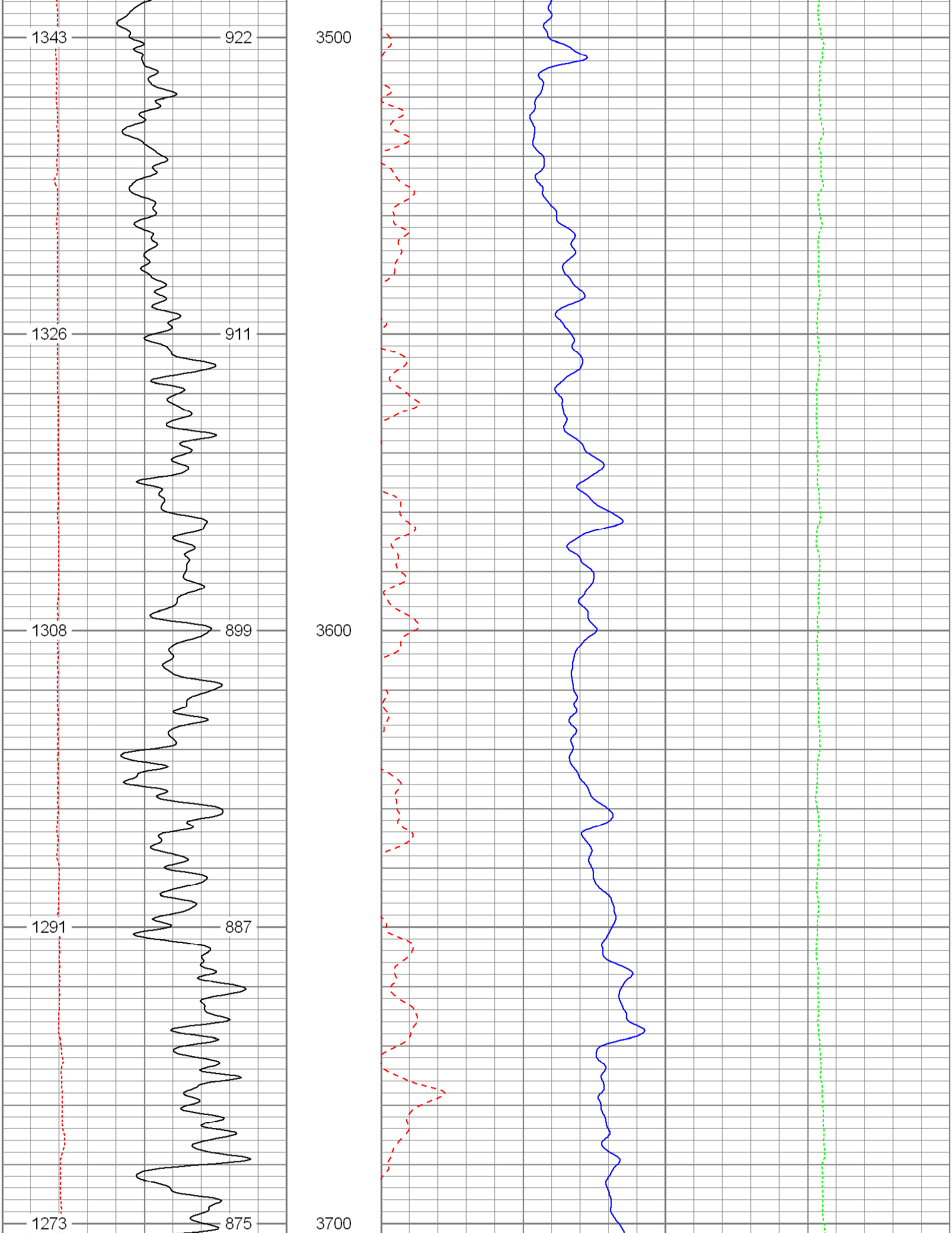

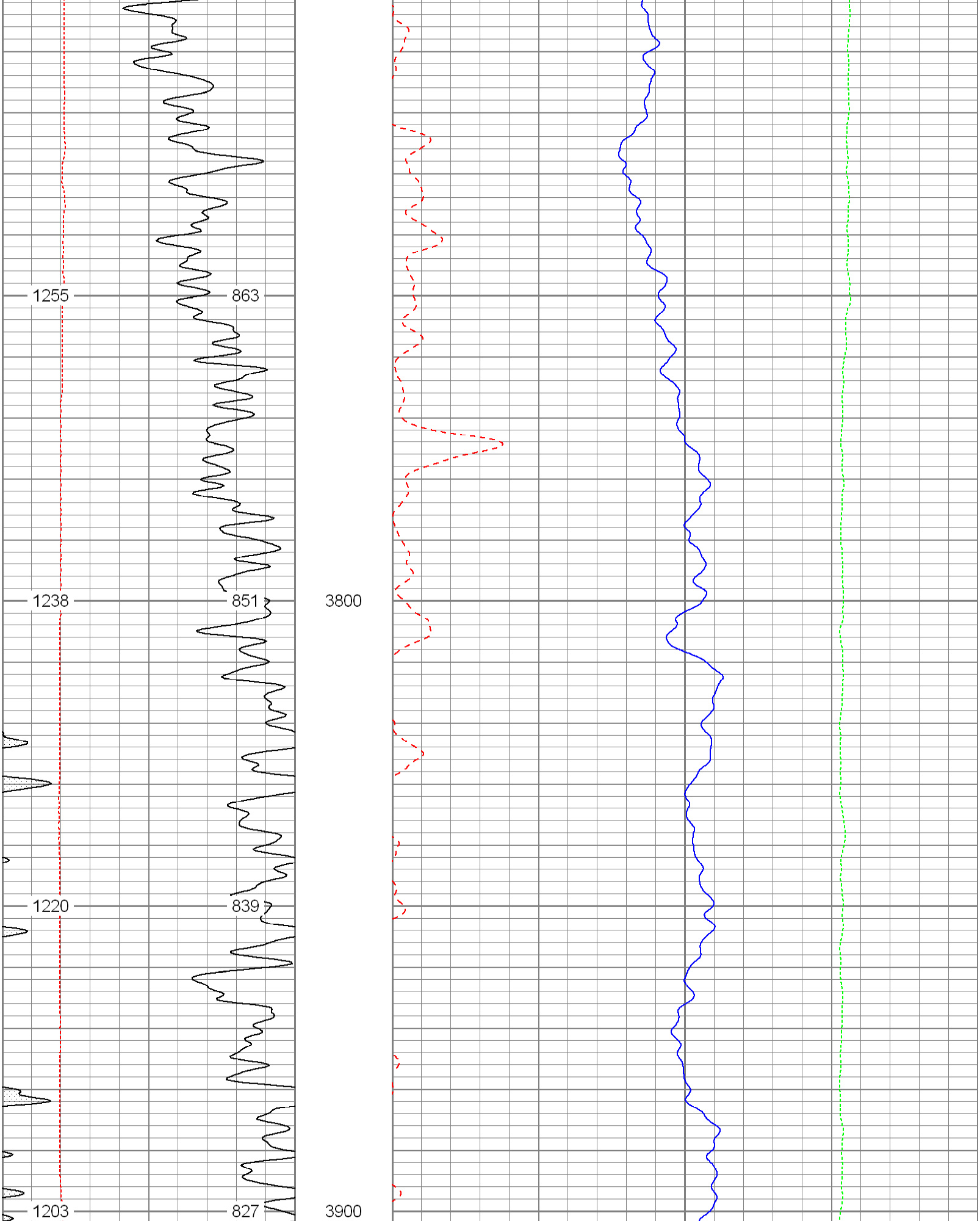

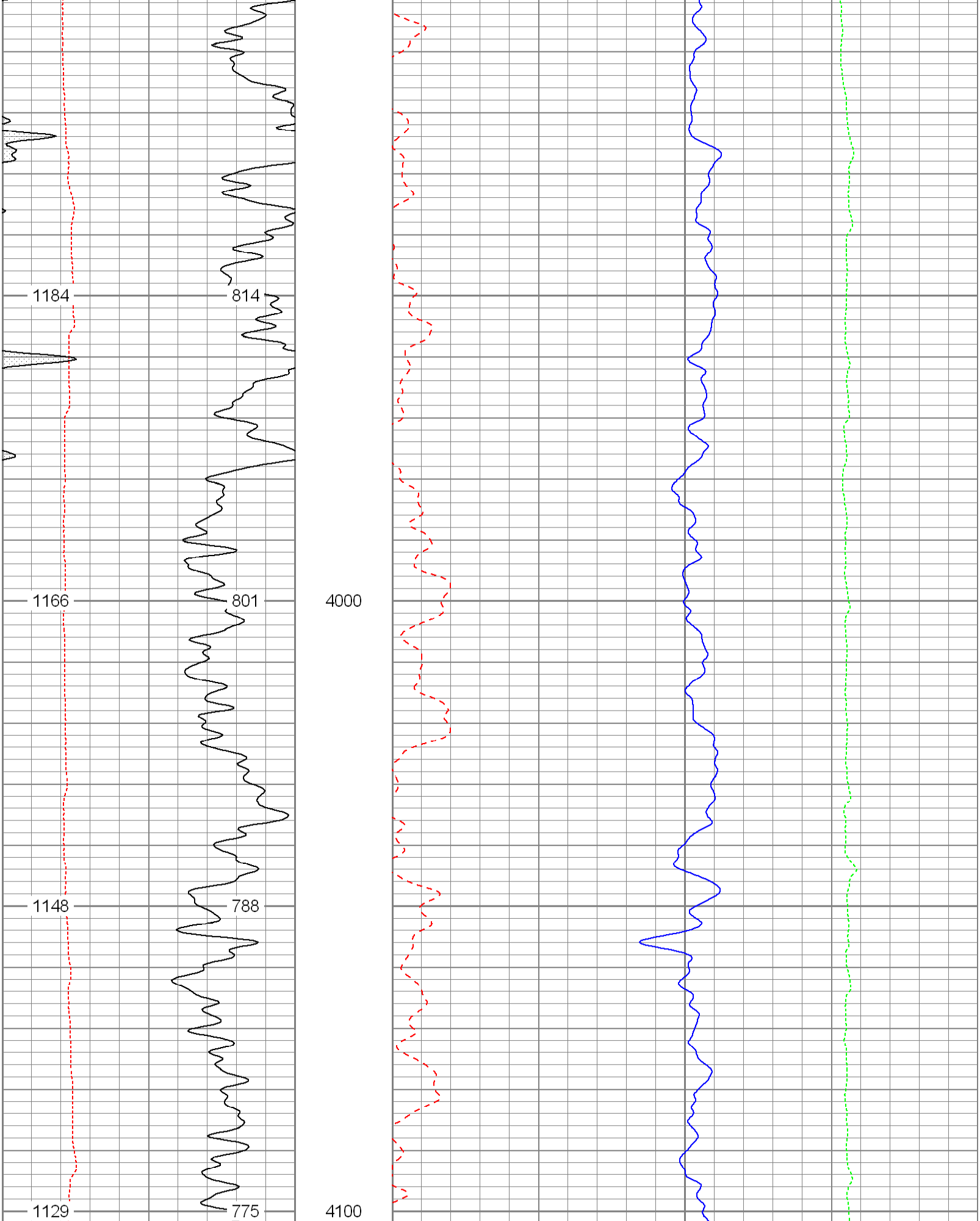

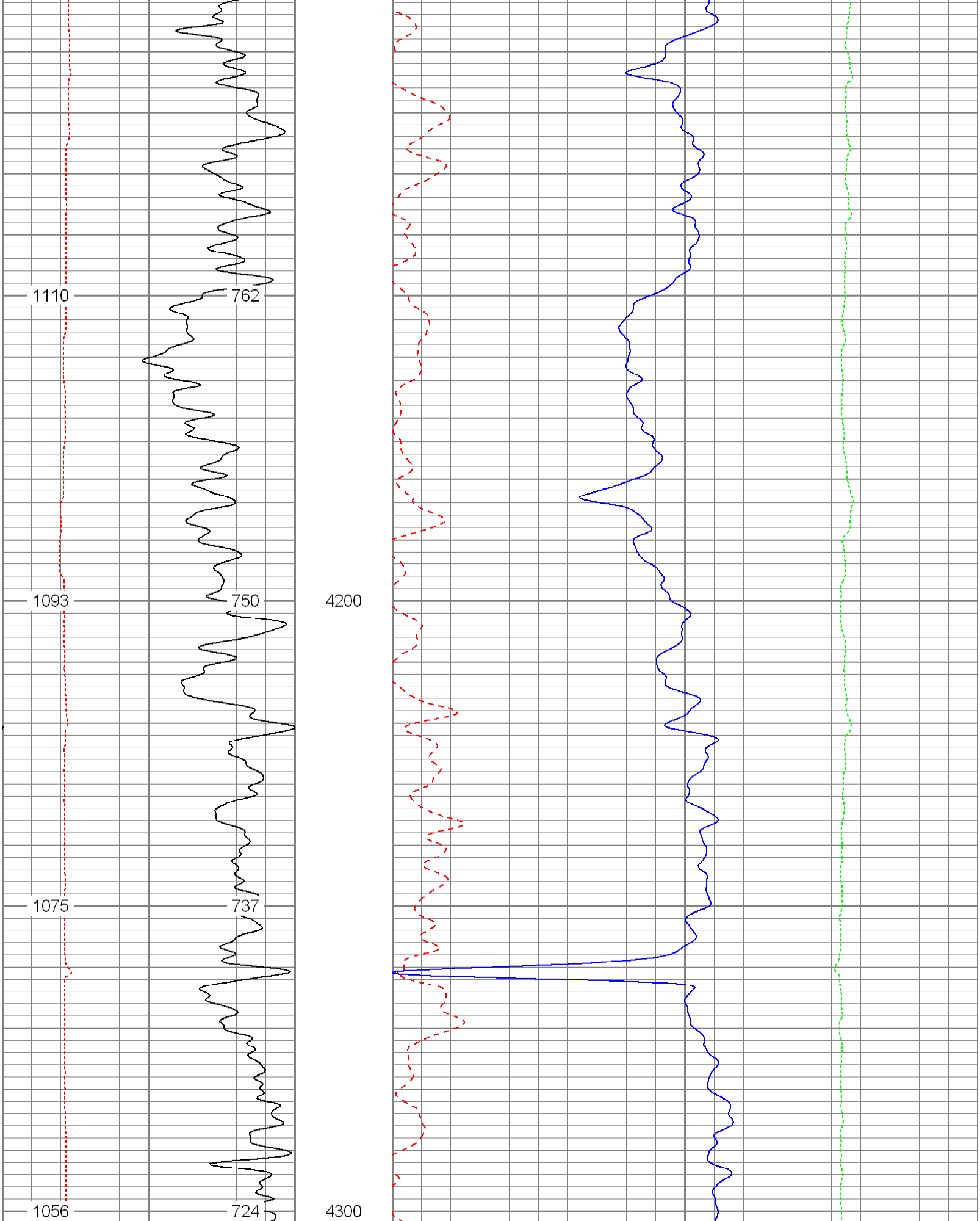

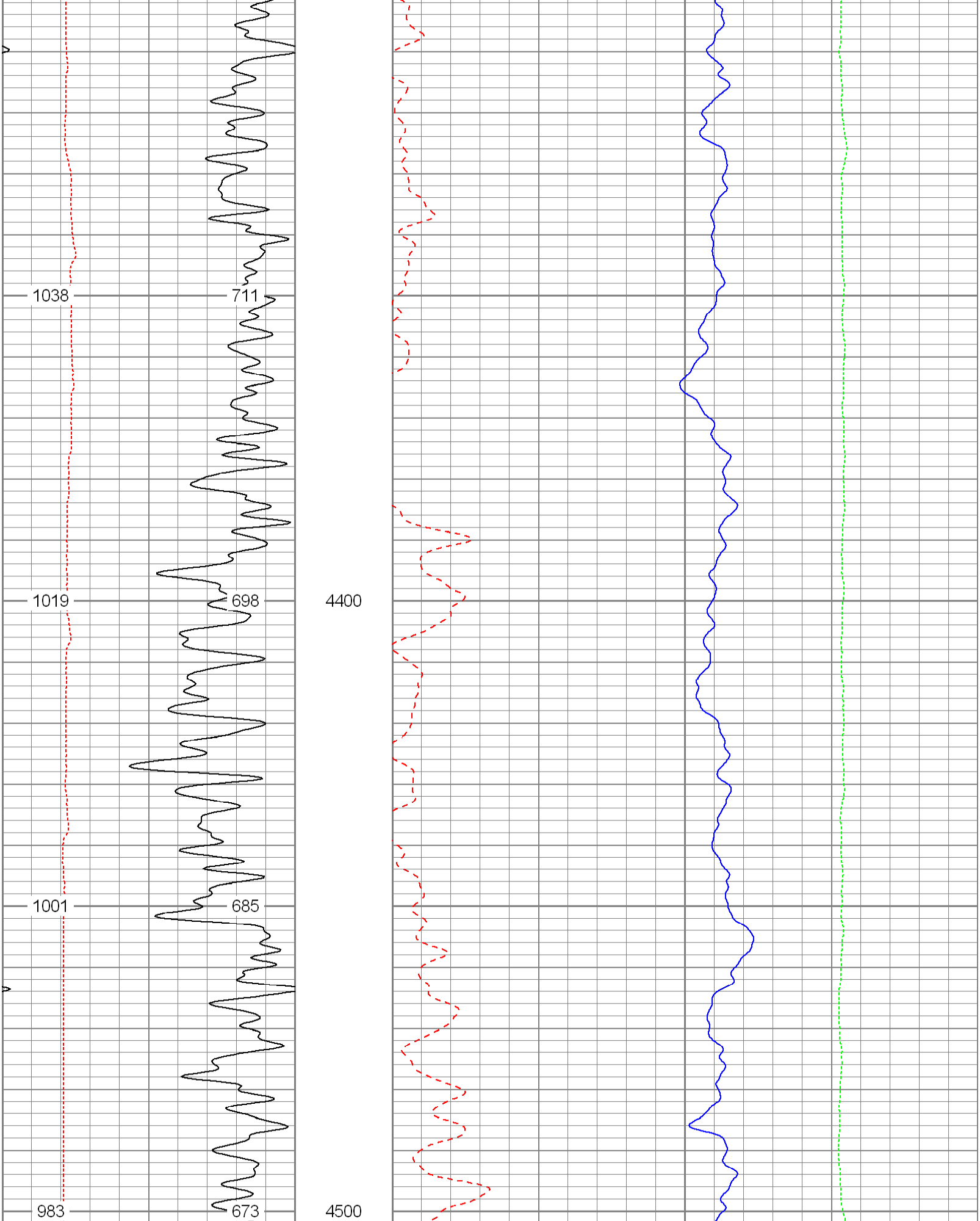

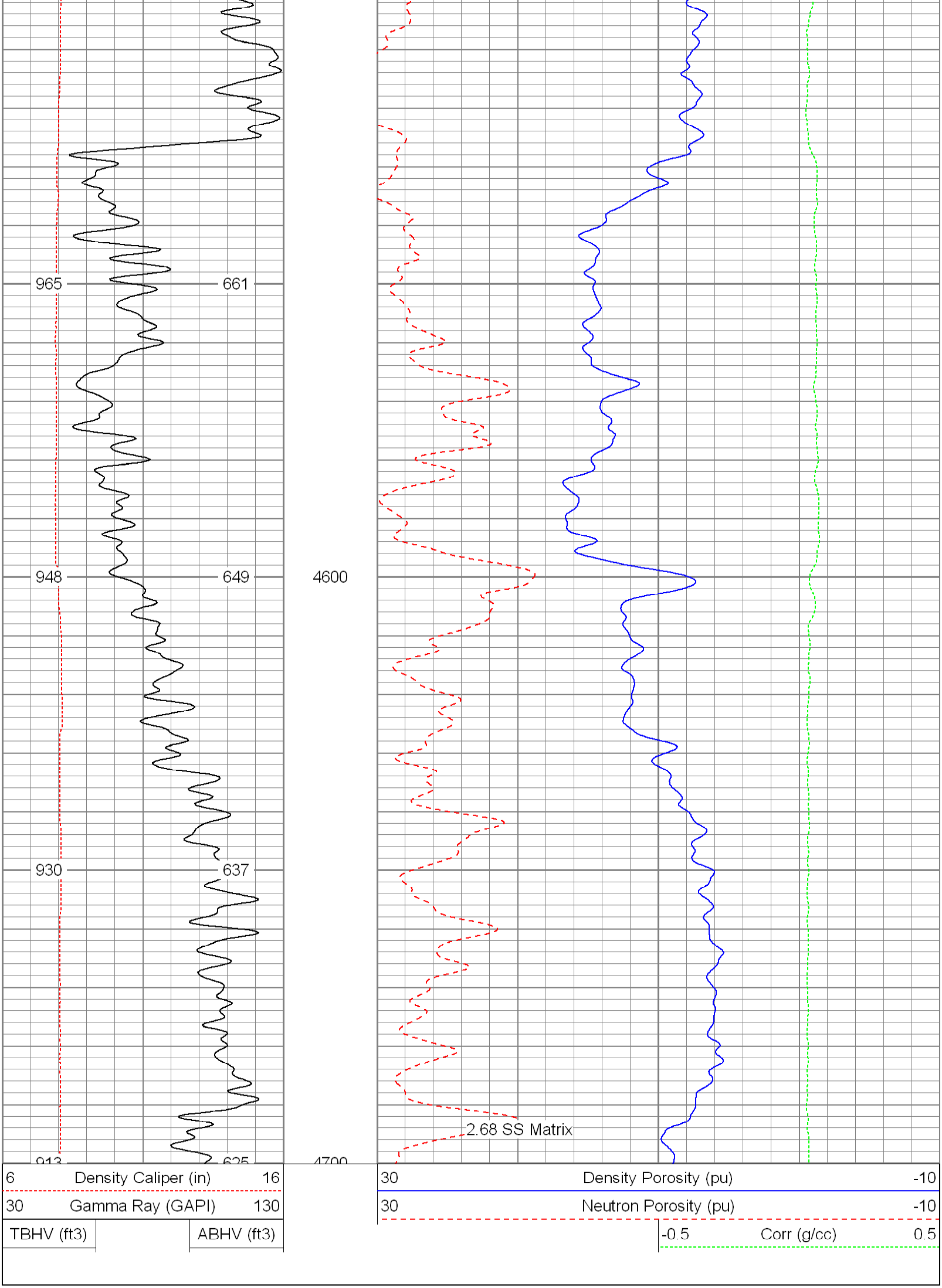

Database File:	10138.db
Dataset Pathname:	pass5.1
Presentation Format:	poro
Dataset Creation:	Fri Sep 18 15:27:27 2009 by Calc Open-Cased 081212
Charted by:	Depth in Feet scaled 1:240

6 Caliper (in) 16

0 Gamma Ray (GAPI) 200

TBHV (ft3) ABHV (ft3)

30 Density Porosity (pu) -10

30 Neutron Porosity (pu) -10

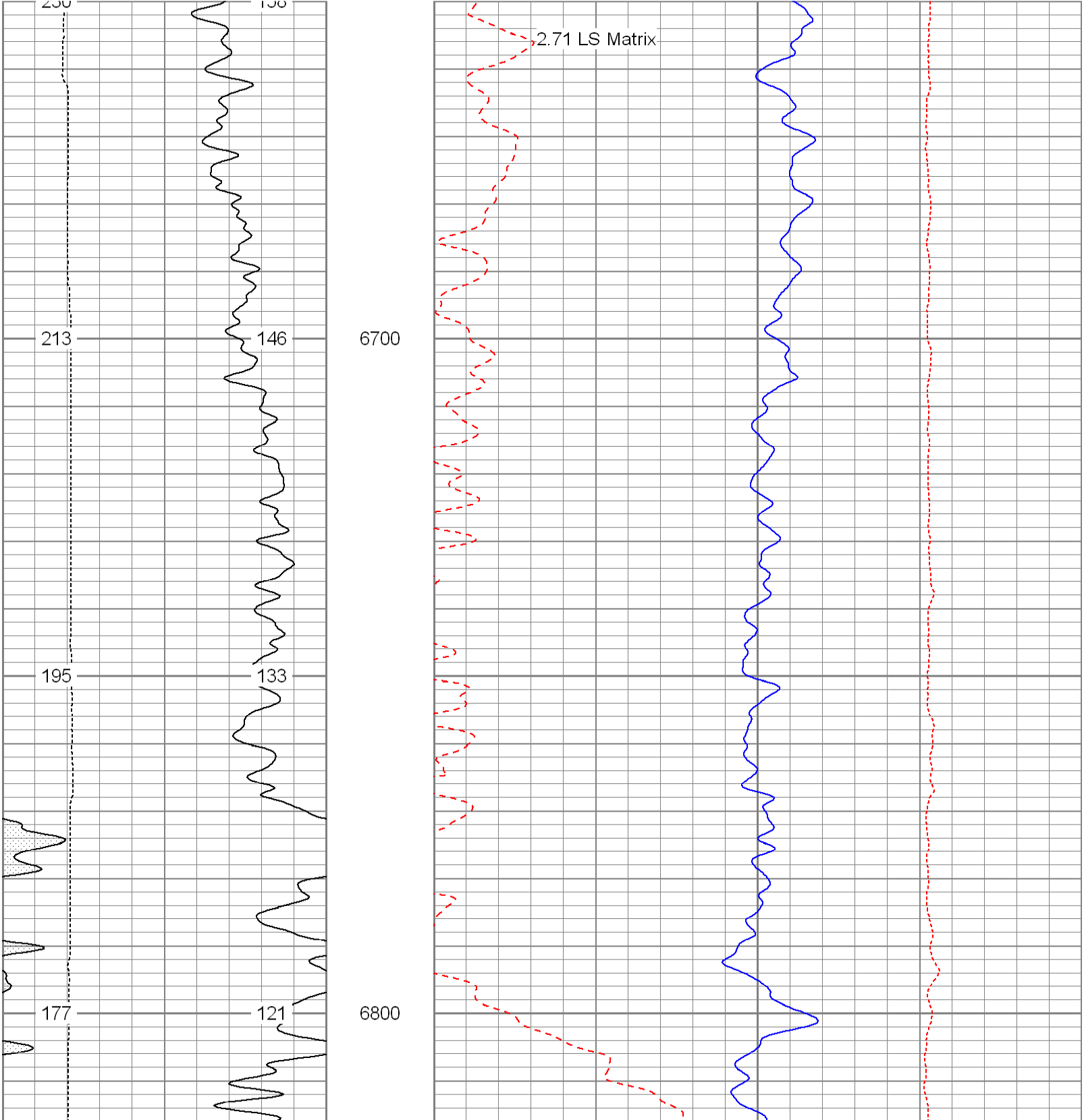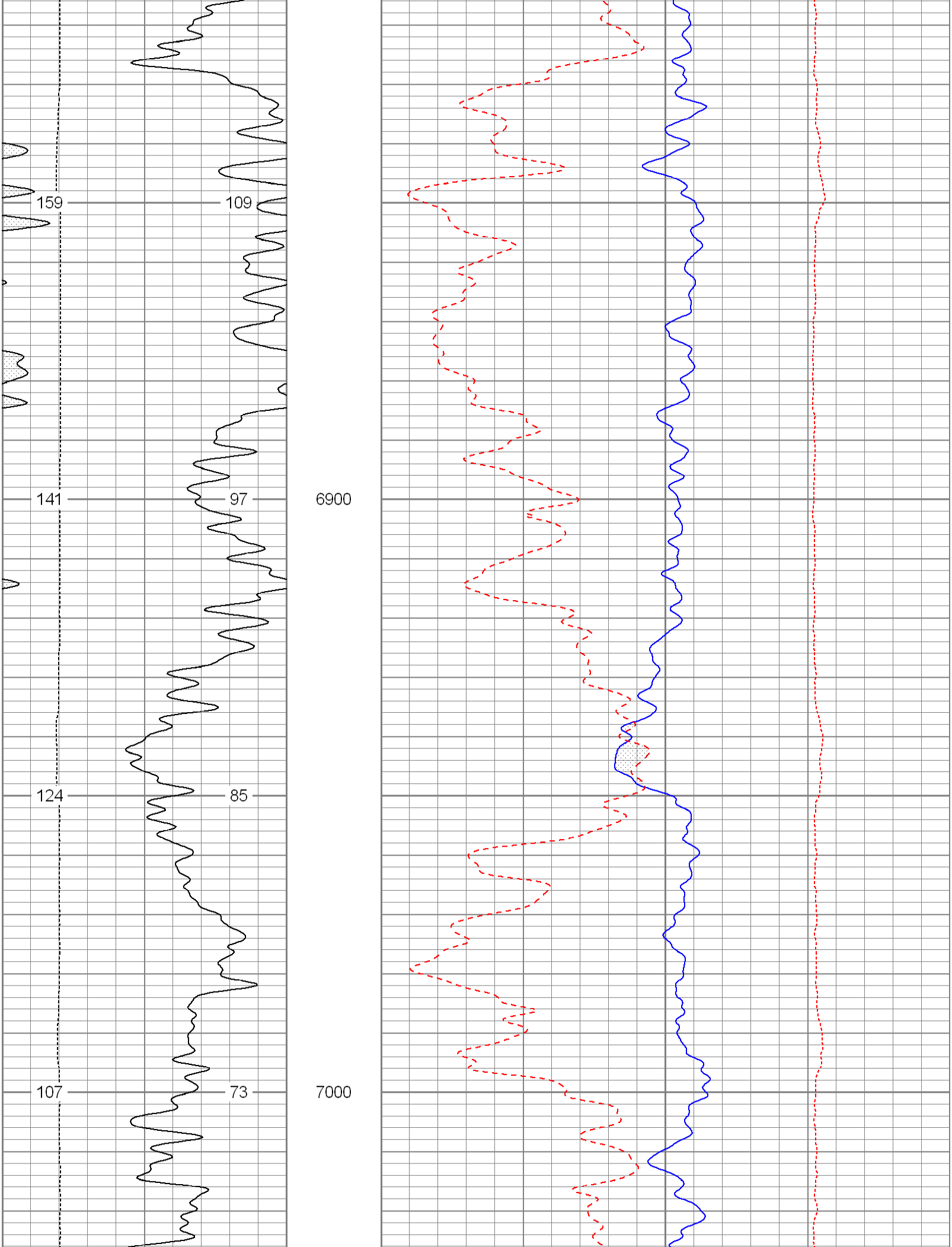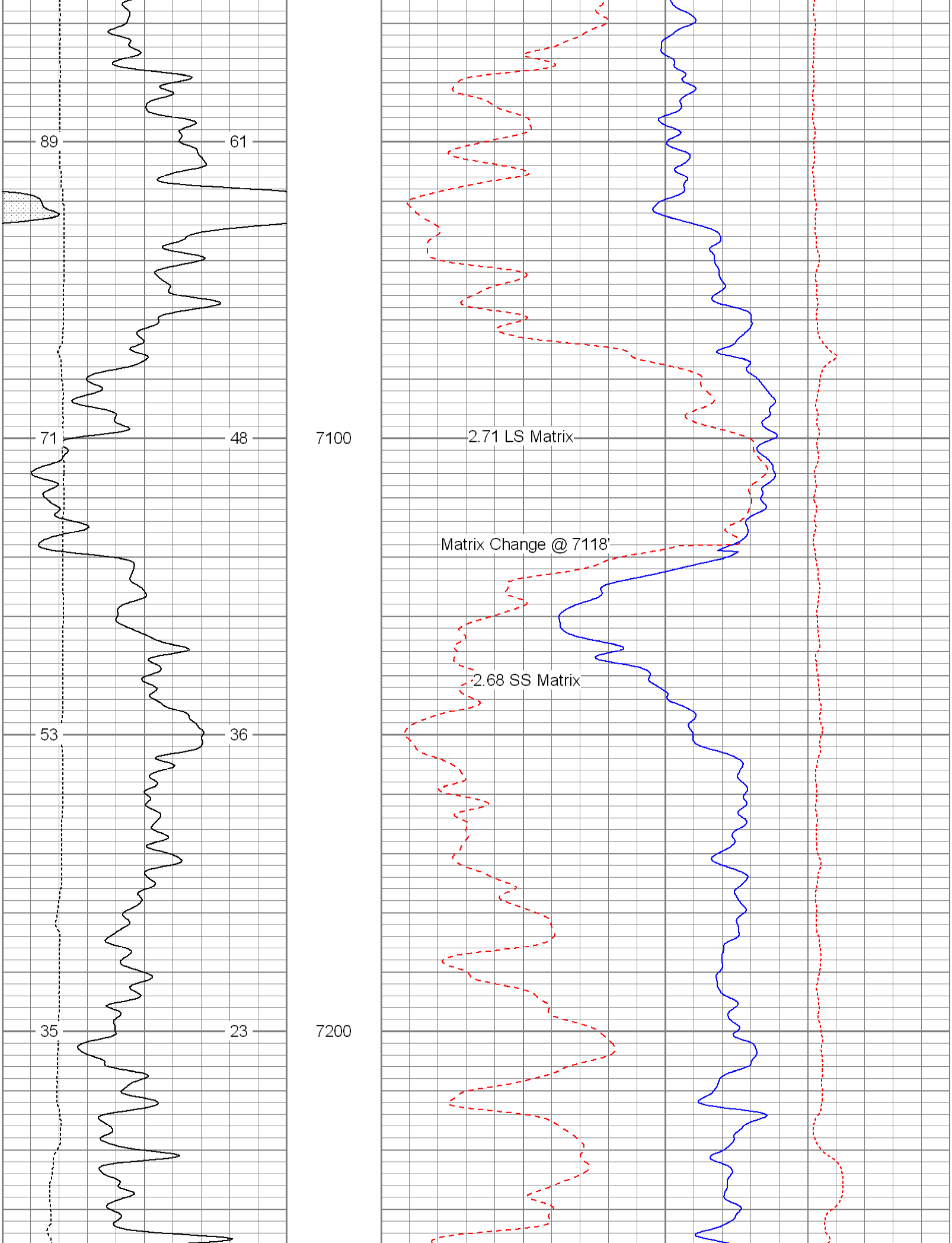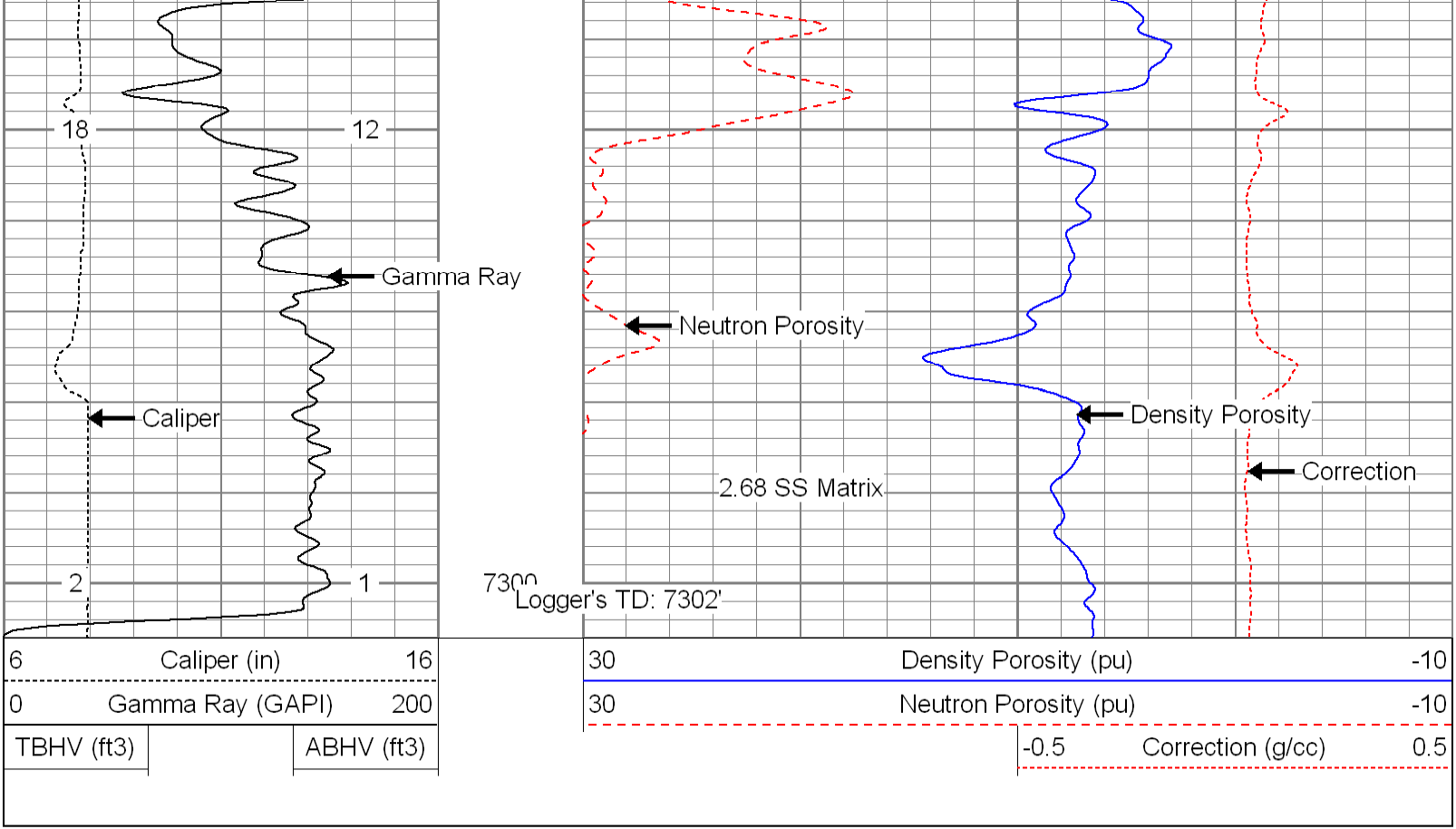-0.5 Correction (g/cc) 0.5