J-W WIRELINE COMPANY

GAMMA RAY CCL
CEMENT BOND VDL

Company DIVERSIFIED OPERATING CORPORATION
Well CHALK 31-13
Field WILDCAT
County WELD
State COLO

Company	DIVERSIFIED OPERATING CORPORATION
Well	CHALK 31-13
Field	WILDCAT
County	WELD
State	COLO

Location: API # : 05-123-30654-00

620' FSL & 620' FWL
SWSW

SEC 31 TWP 8N RGE 59W

Permanent Datum GL Elevation 4957
Log Measured From KB
Drilling Measured From KB

Other Services

Elevation
K.B. 4969
D.F. 4968
G.L. 4957

Date	NOV-3-2009		
Run Number	ONE		
Depth Driller	7018		
Depth Logger	6978		
Bottom Logged Interval	6977	700	
Top Log Interval	5500	SURFACE	
Open Hole Size	--------------		
Type Fluid	WATER		
Density / Viscosity	-----------		
Max. Recorded Temp.	178		
Estimated Cement Top	5580		
Time Well Ready	--------------		
Time Logger on Bottom	----------		
Equipment Number	2829		
Location	STERLING		
Recorded By	KYLE GIRDLER		
Witnessed By	BILL SCOEFILED		

Borehole Record				Tubing Record			
Run Number	Bit	From	To	Size	Weight	From	To

Casing Record	Size	Wgt/Ft	Top	Bottom
Surface String				
Prot. String				
Production String	5.5			
Liner				

<<< Fold Here >>>

All interpretations are opinions based on inferences from electrical or other measurements and we cannot and do not guarantee the accuracy or correctness of any interpretation, and we shall not, except in the case of gross or willful negligence on our part, be liable or responsible for any loss, costs, damages, or expenses incurred or sustained by anyone resulting from any interpretation made by any of our officers, agents or employees. These interpretations are also subject to our general terms and conditions set out in our current Price Schedule.

Comments

THANK YOU FOR USING J.W. WIRELINE

Database File: chalk 31-13.db
Dataset Pathname: pass6
Presentation Format: cblx
Dataset Creation: Tue Nov 03 13:09:52 2009 by Log Std Casedhole 07122
Charted by: Depth in Feet scaled 1:240

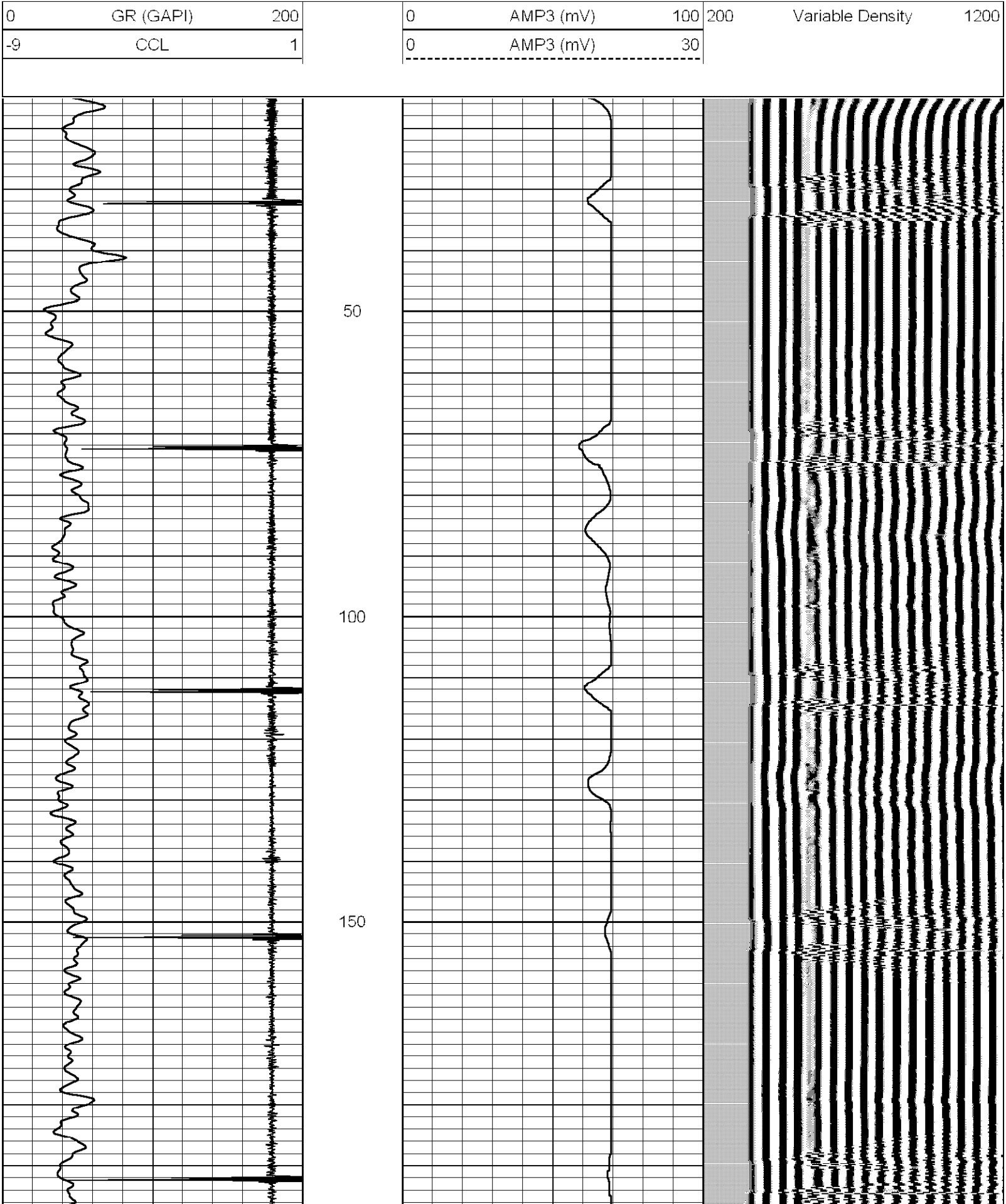

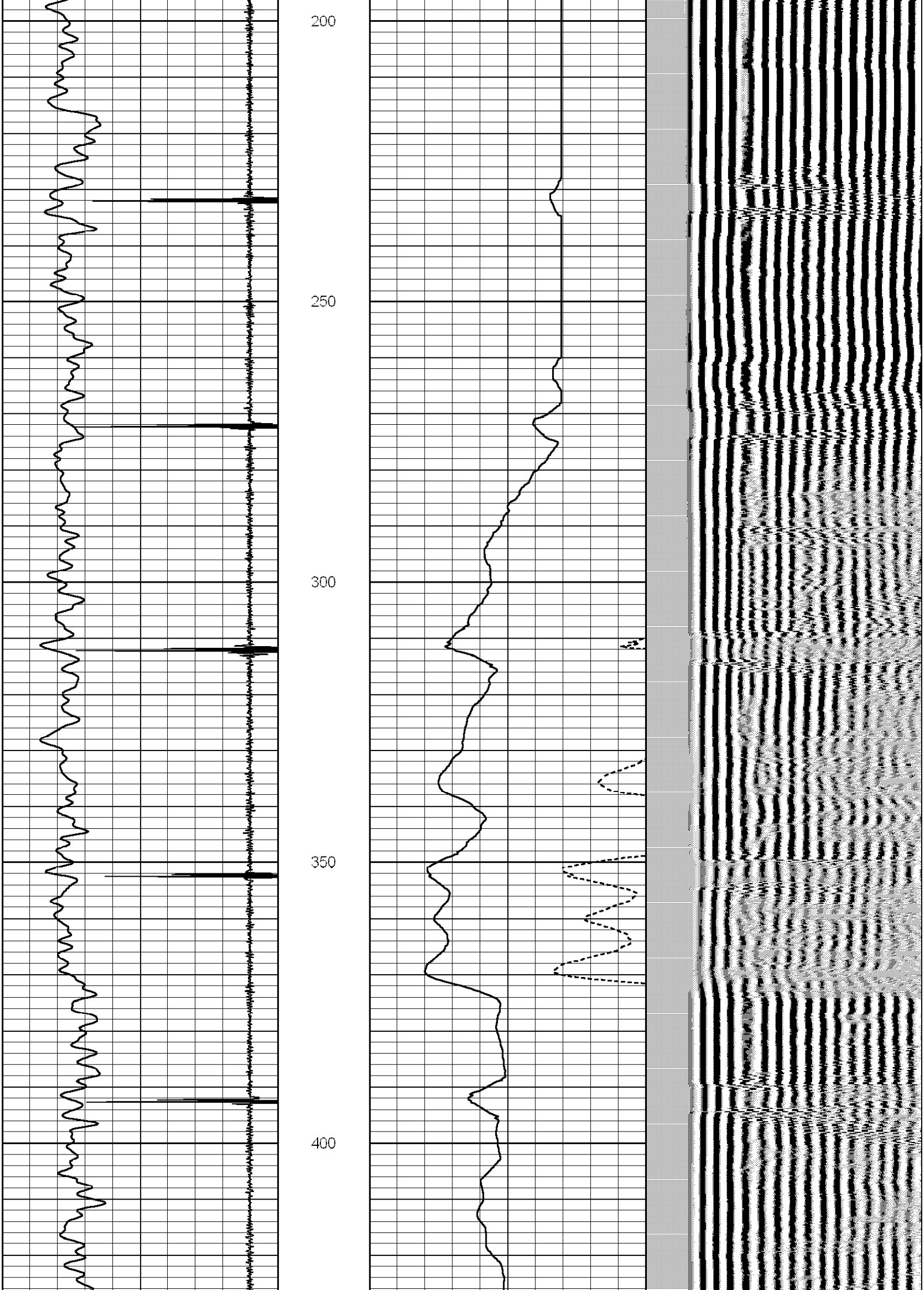

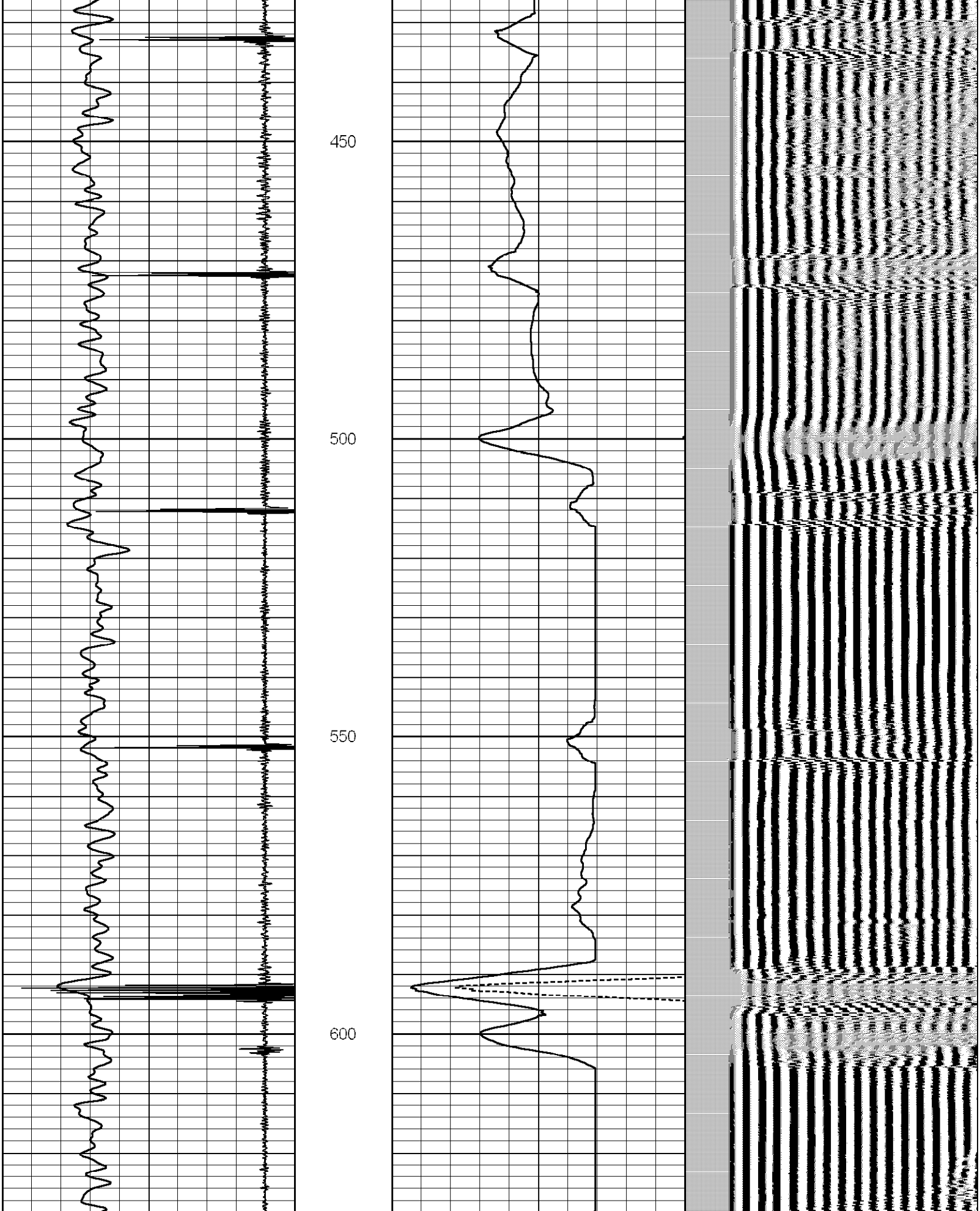

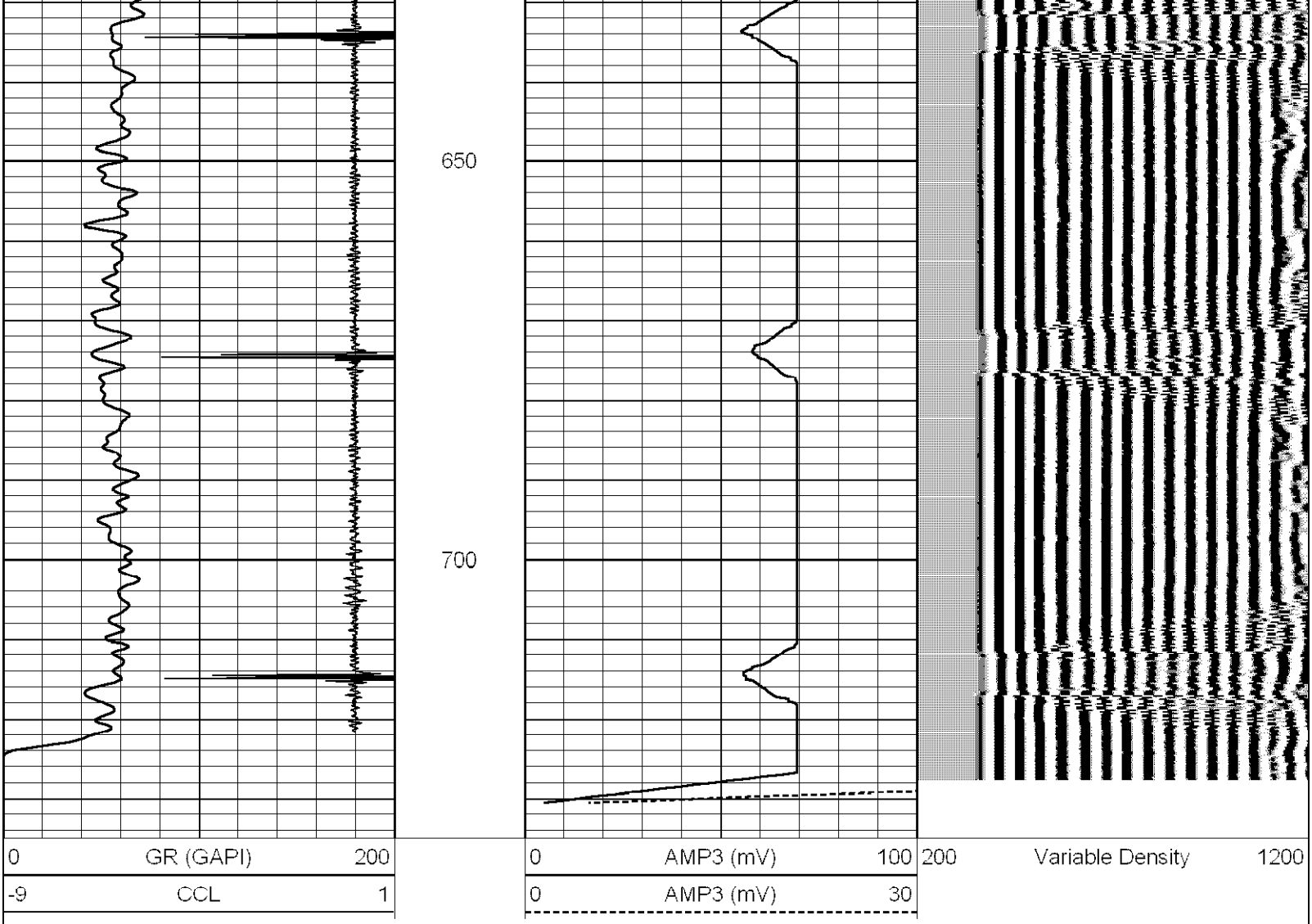

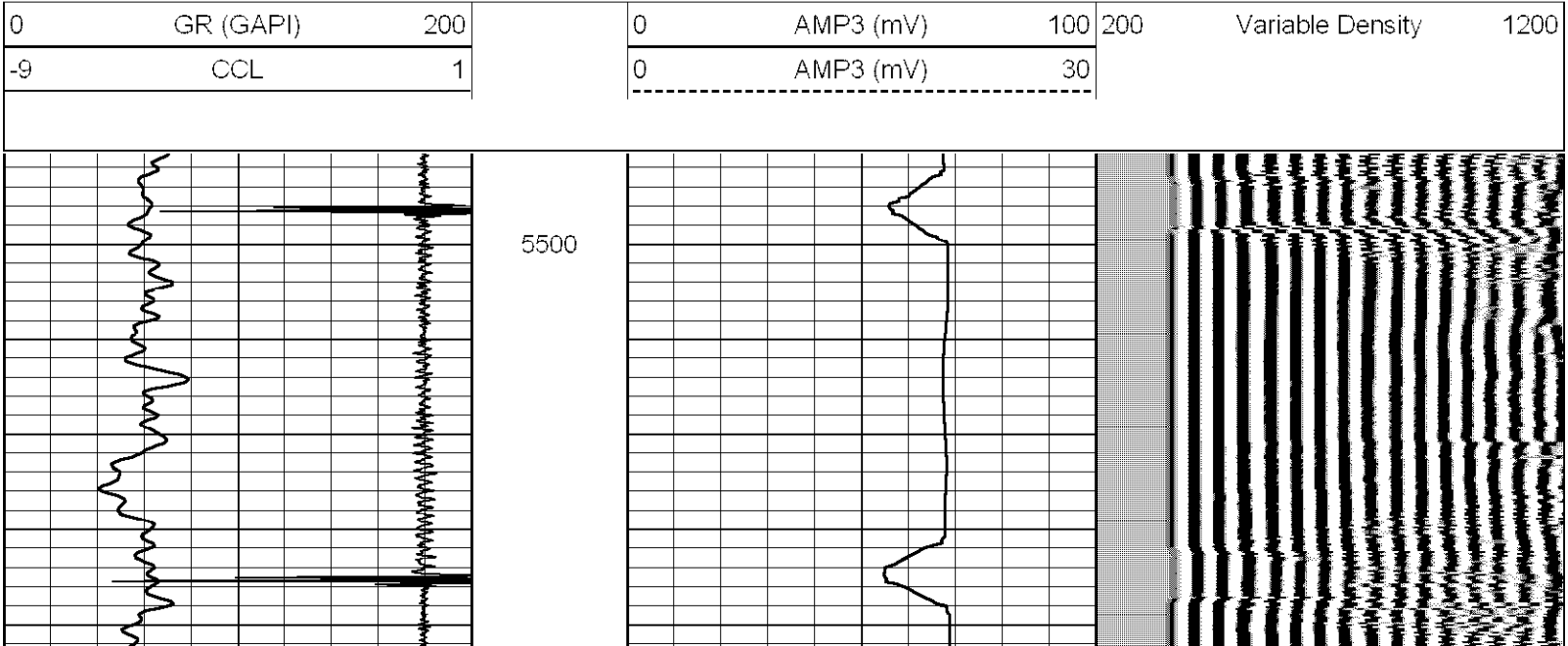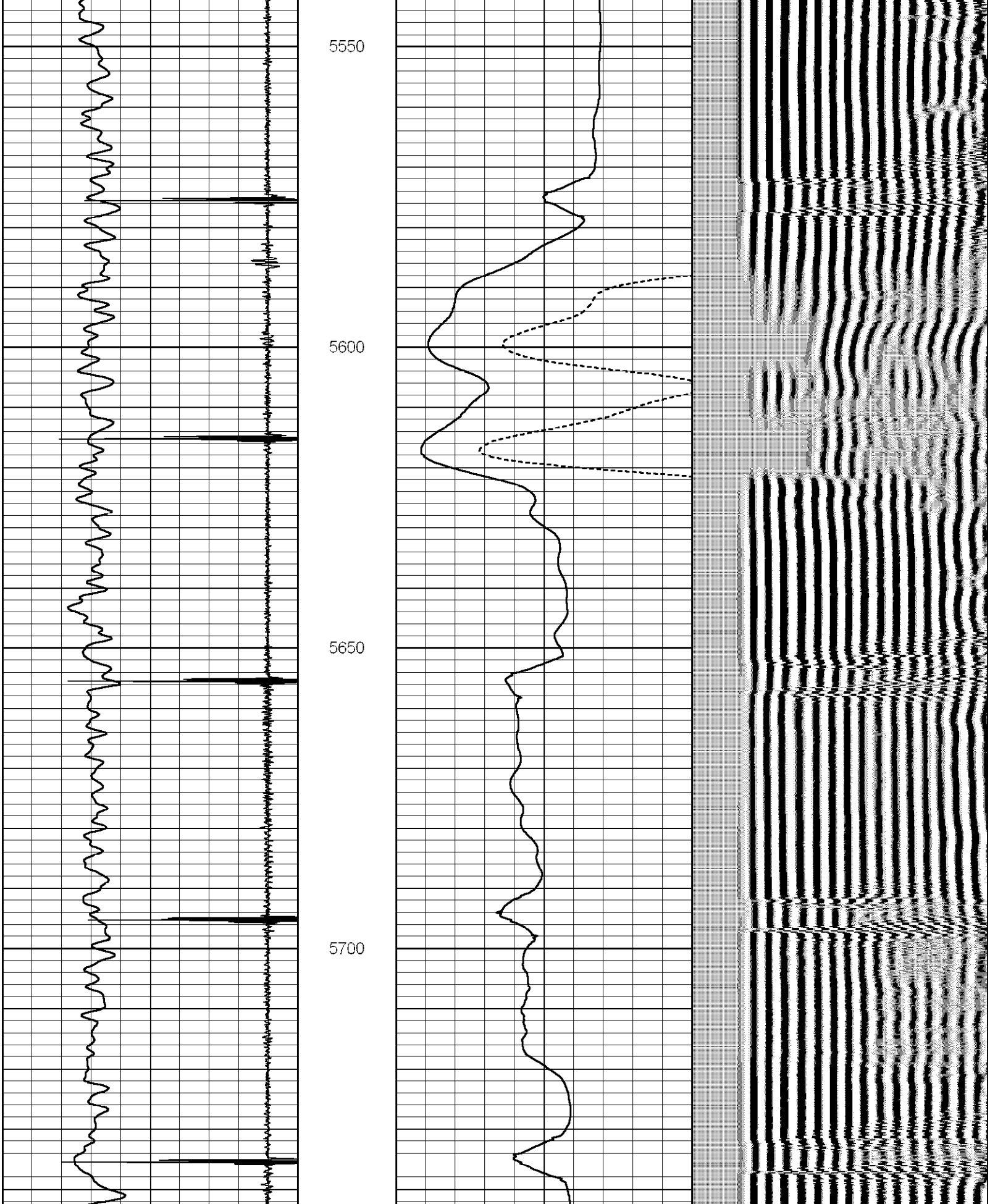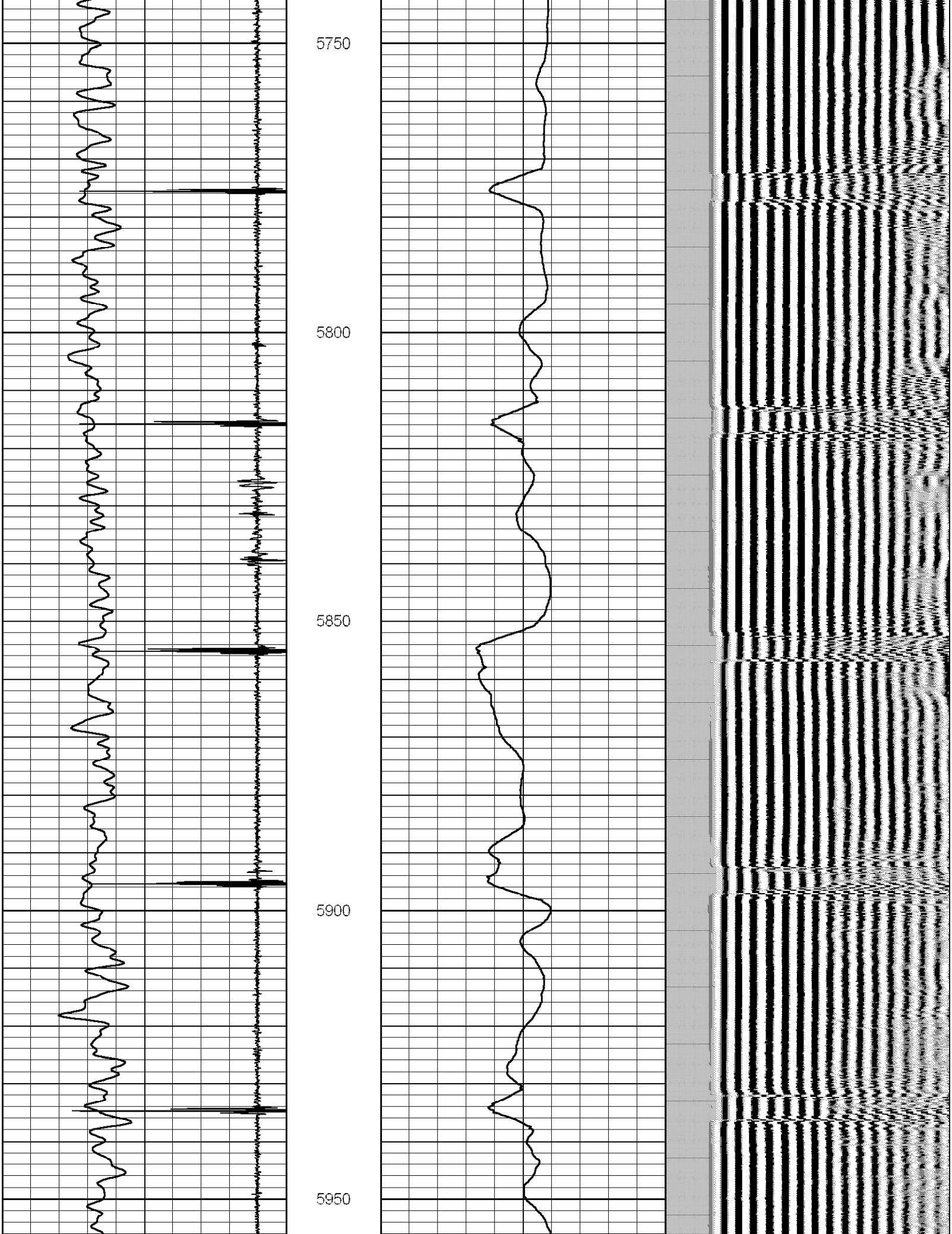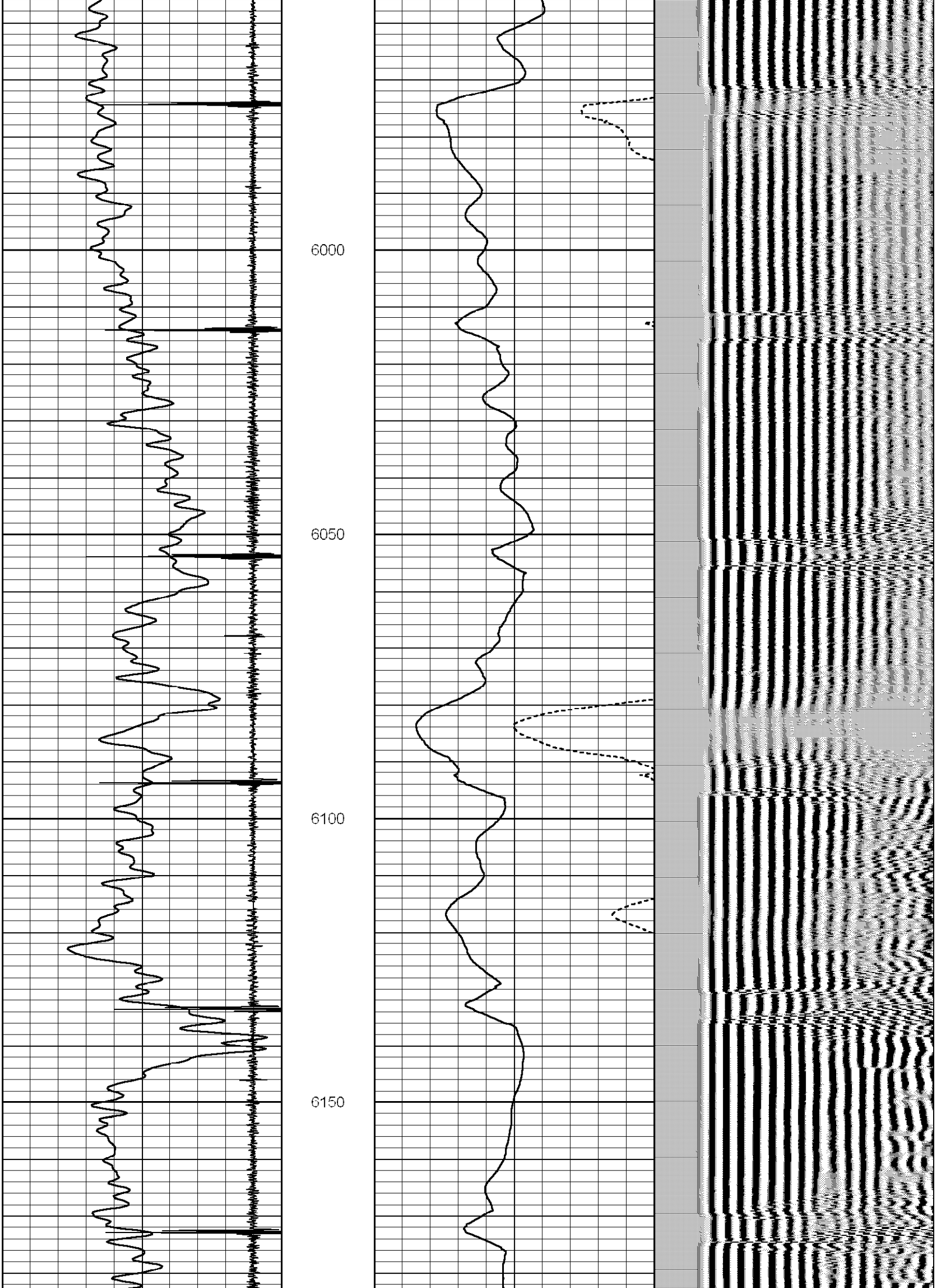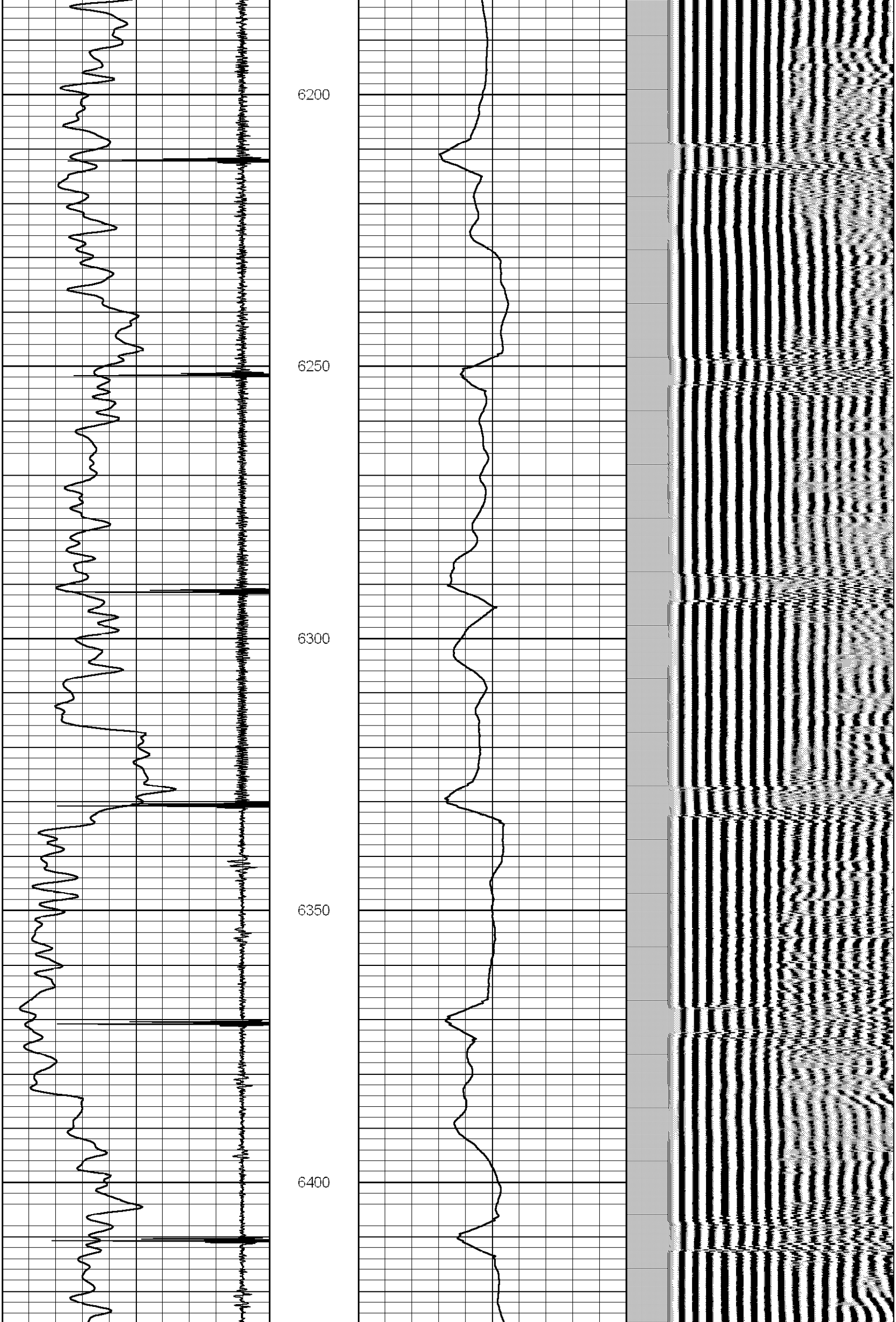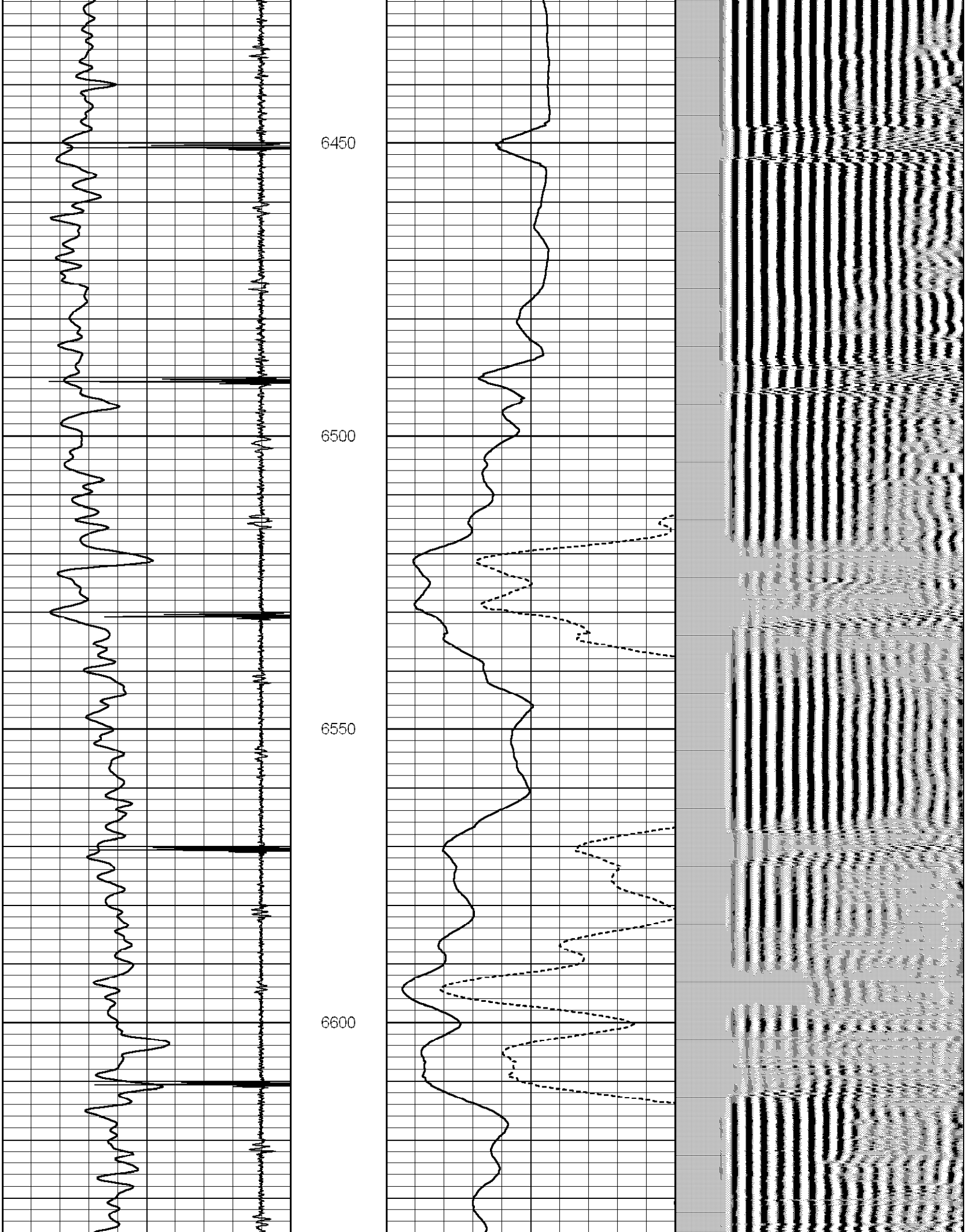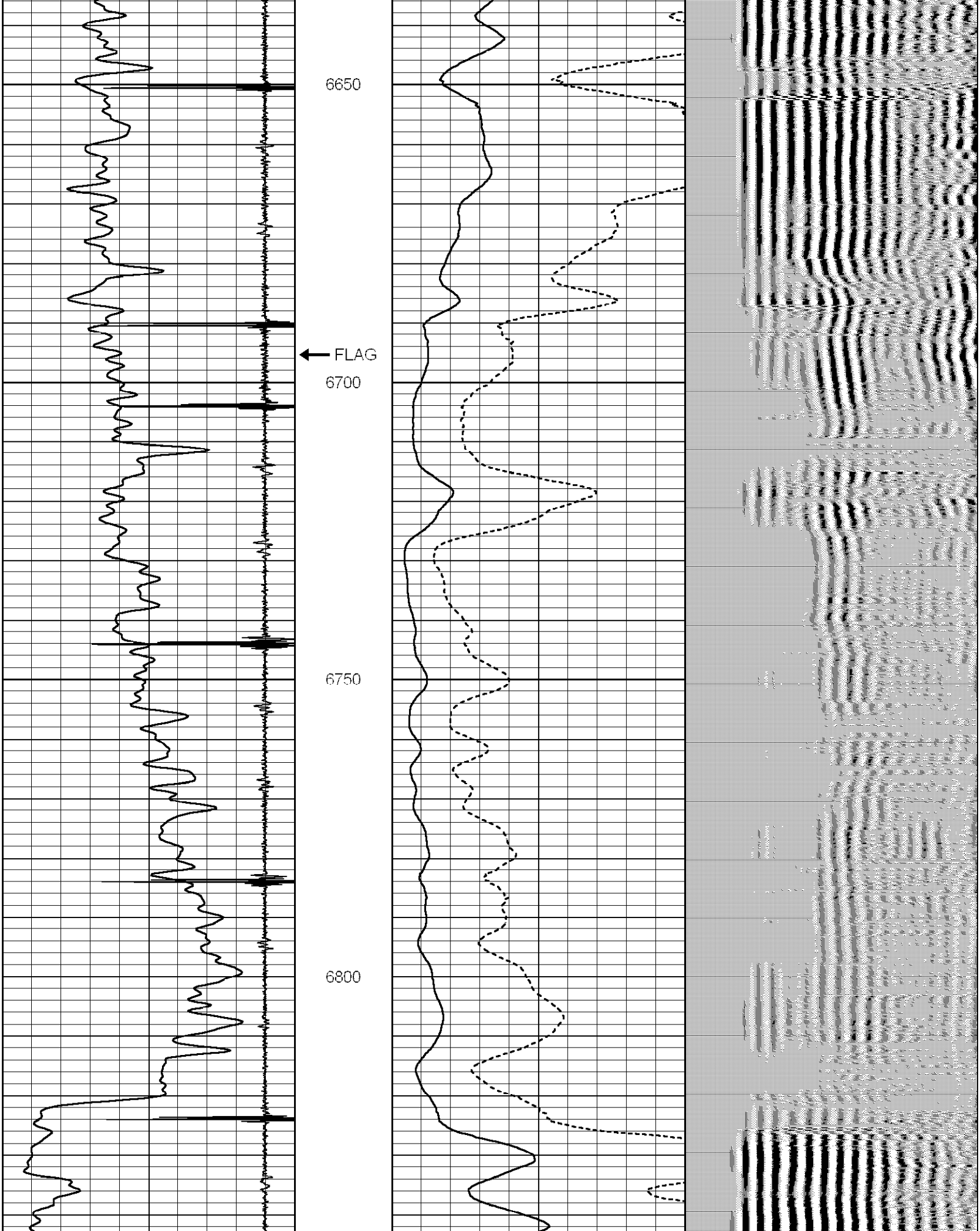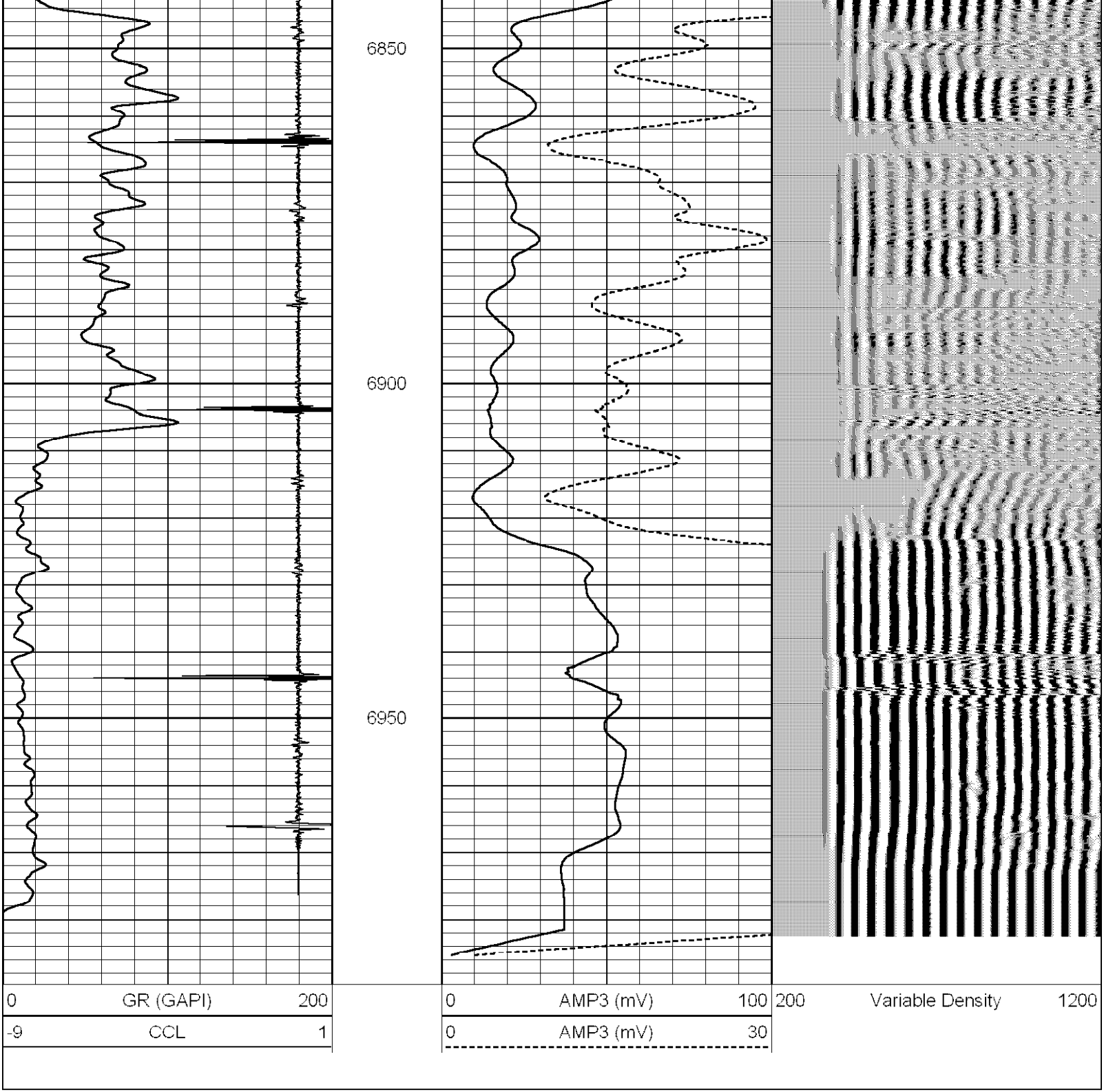Database File: chalk 31-13.db
Dataset Pathname: pass5
Presentation Format: cblx
Dataset Creation: Tue Nov 03 12:39:44 2009 by Log Std Casedhole 07122
Charted by: Depth in Feet scaled 1:240