





LOCATION PHOTOS

Gold Digger 16-11-65 Pad SESE Sec. 16 Twn. 11N Rng. 65W 6th PM Lat: 40.915122 Long: -104.660047	Slawson Exploration Co., Inc Weld County, CO Date of Pictures: 9/24/2010
 <p>A wide-angle photograph of a flat, grassy field under a blue sky with scattered clouds. A red flag on a black pole stands in the middle ground. In the background, there are low, rolling hills and a few distant structures.</p>	 <p>A photograph showing the same field from an eastern perspective. The red flag is visible, and a small, dark object (possibly a bag or equipment) lies on the ground near its base. The horizon shows distant hills and a clear sky.</p>
PAD NORTH	PAD EAST
 <p>A photograph taken from a southern vantage point. The red flag is prominent in the center-left. The ground is covered in dry, yellowish grass. The sky is bright blue with some light clouds.</p>	 <p>A photograph from a western perspective. The red flag is on the right side of the frame. The field is flat and extends to a distant horizon under a clear sky.</p>
PAD SOUTH	PAD WEST



GEOSURV Inc. 520 Stacy CT Suite B Lafayette CO 80026 ph 303 666 0379 fx 303 665 6320

G:\GEOSURV\WeldzNorth\Slawson\Wellplats\GoldDigger 16-11-65\Photos\Gold Digger 16-11-65 Pad Photos.docx 9/28/2010 8:37:00 AM