

Mesa Wireline

5" = 100'

Database File: a_vfe9cbl.db
Dataset Pathname: pass4.1
Presentation Format: rbtfinal
Dataset Creation: Tue Nov 18 14:33:08 2008 by Calc Std Casedhole 07122
Charted by: Depth in Feet scaled 1:240

0 Gamma Ray (GAPI) 200

0 LTEN (lb) 4000

CCL

0 Amplitude (mV) 100

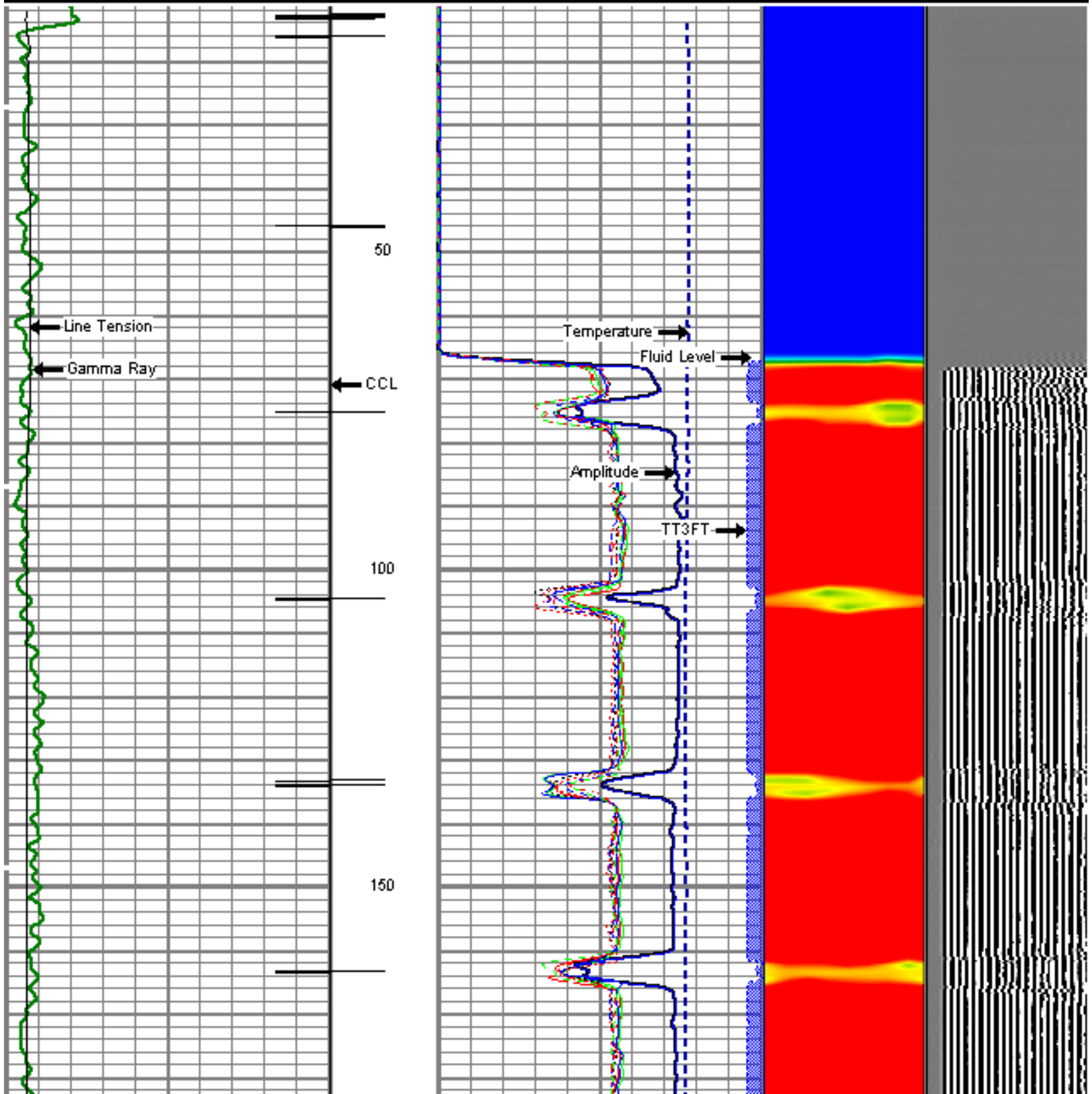
0 temp (degF) 100

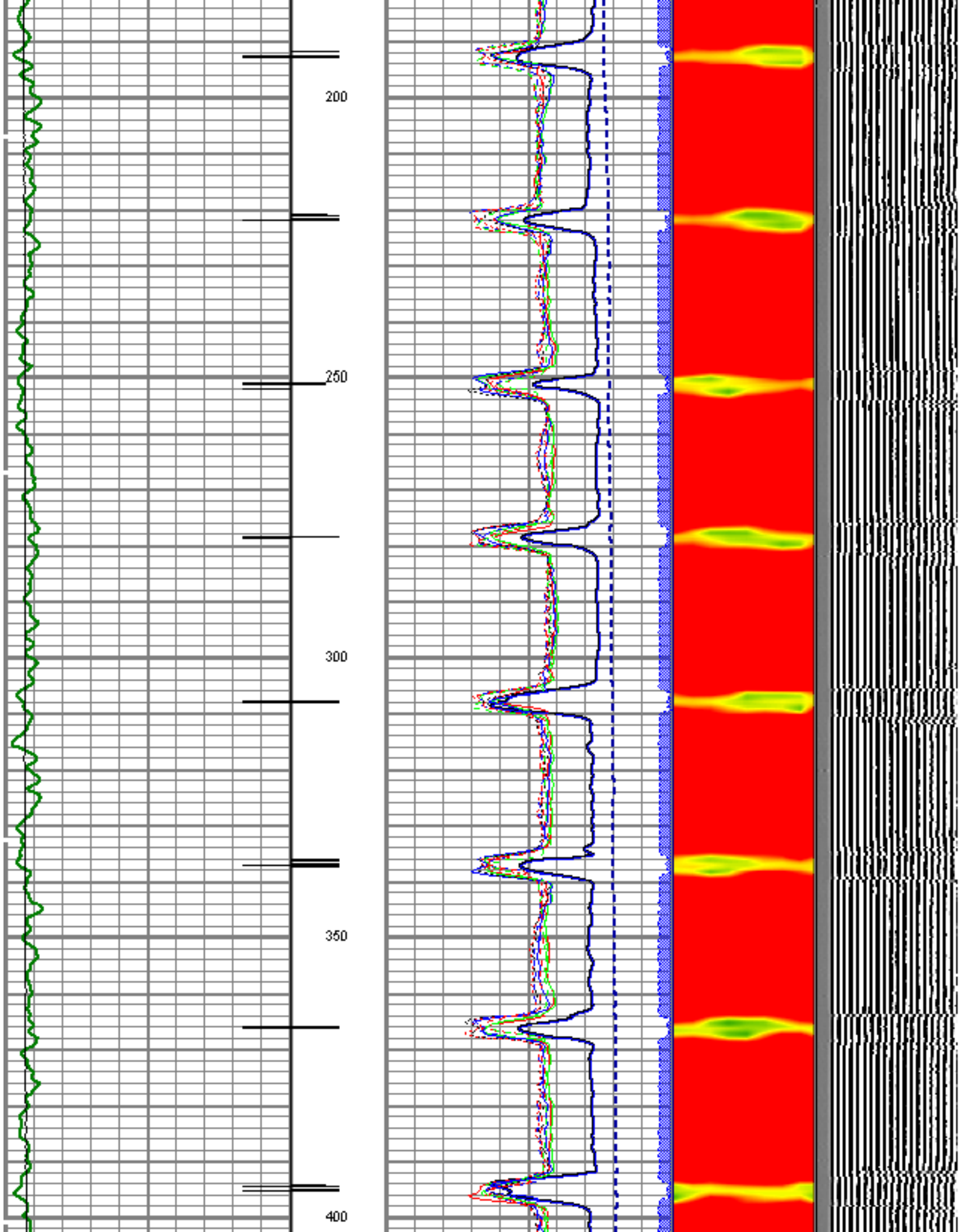
0 TT3FT (usec) 190

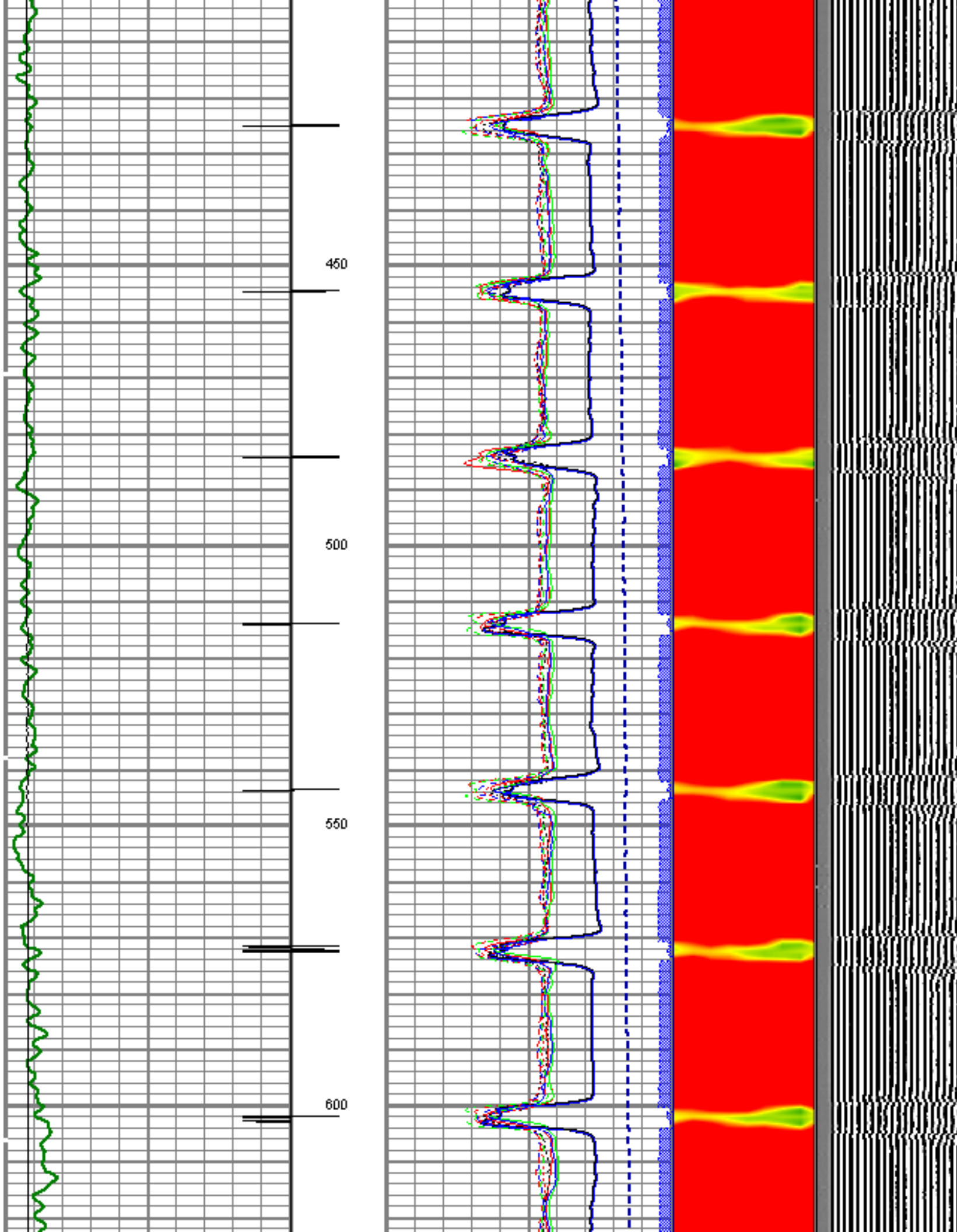
0 1AMP3FT (mV) 100

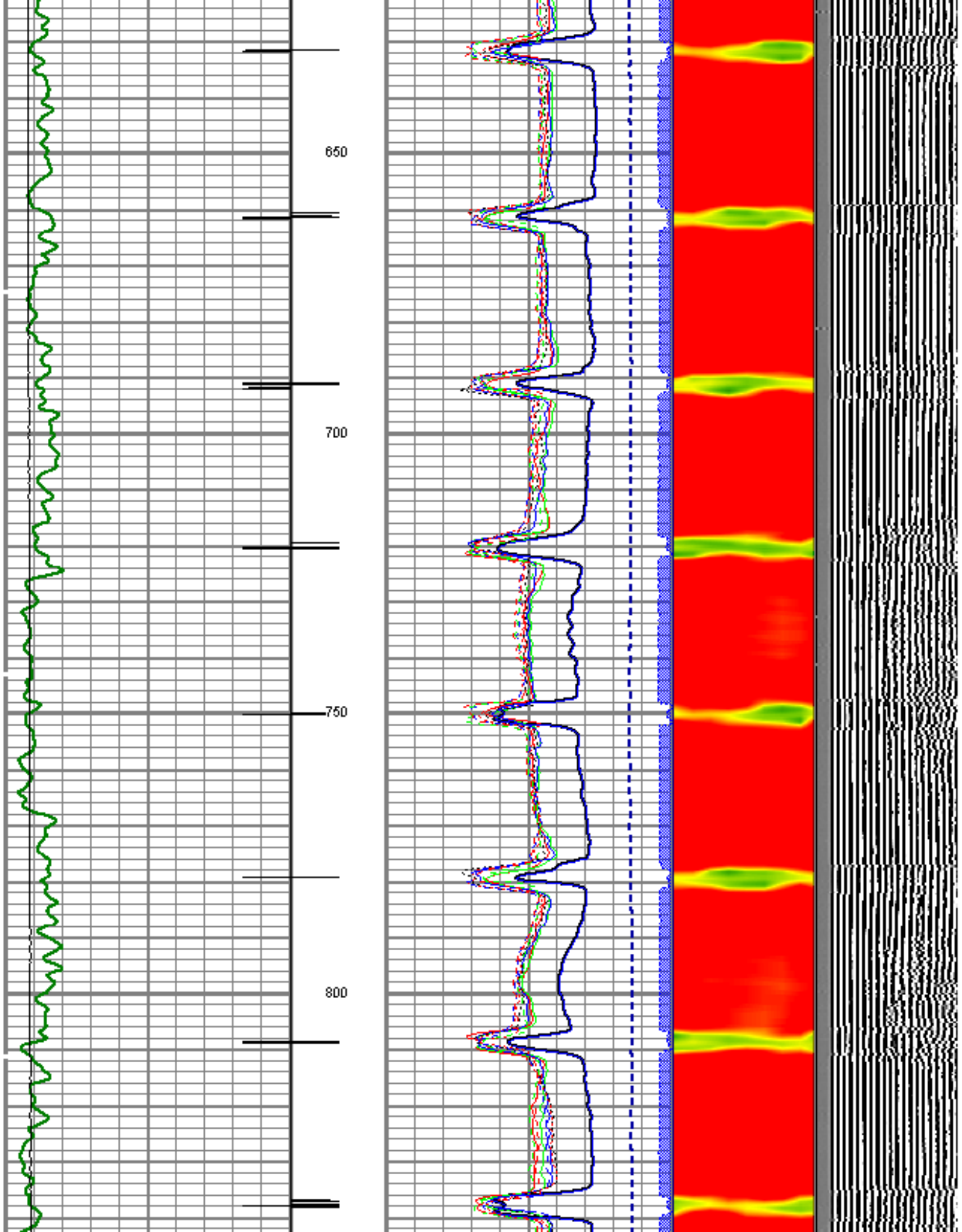
SECTORS 8 Variable Density

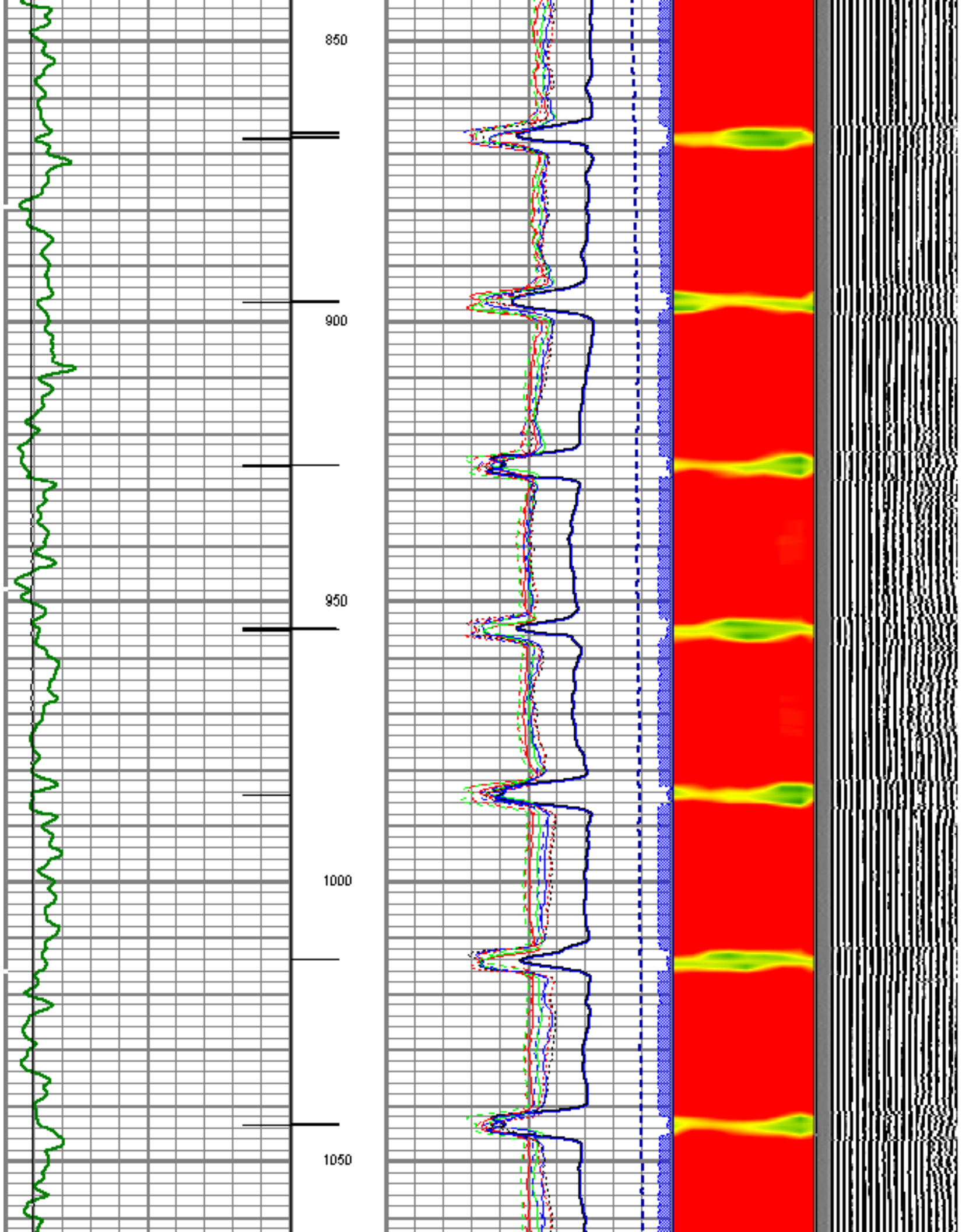
0 70 200 1200

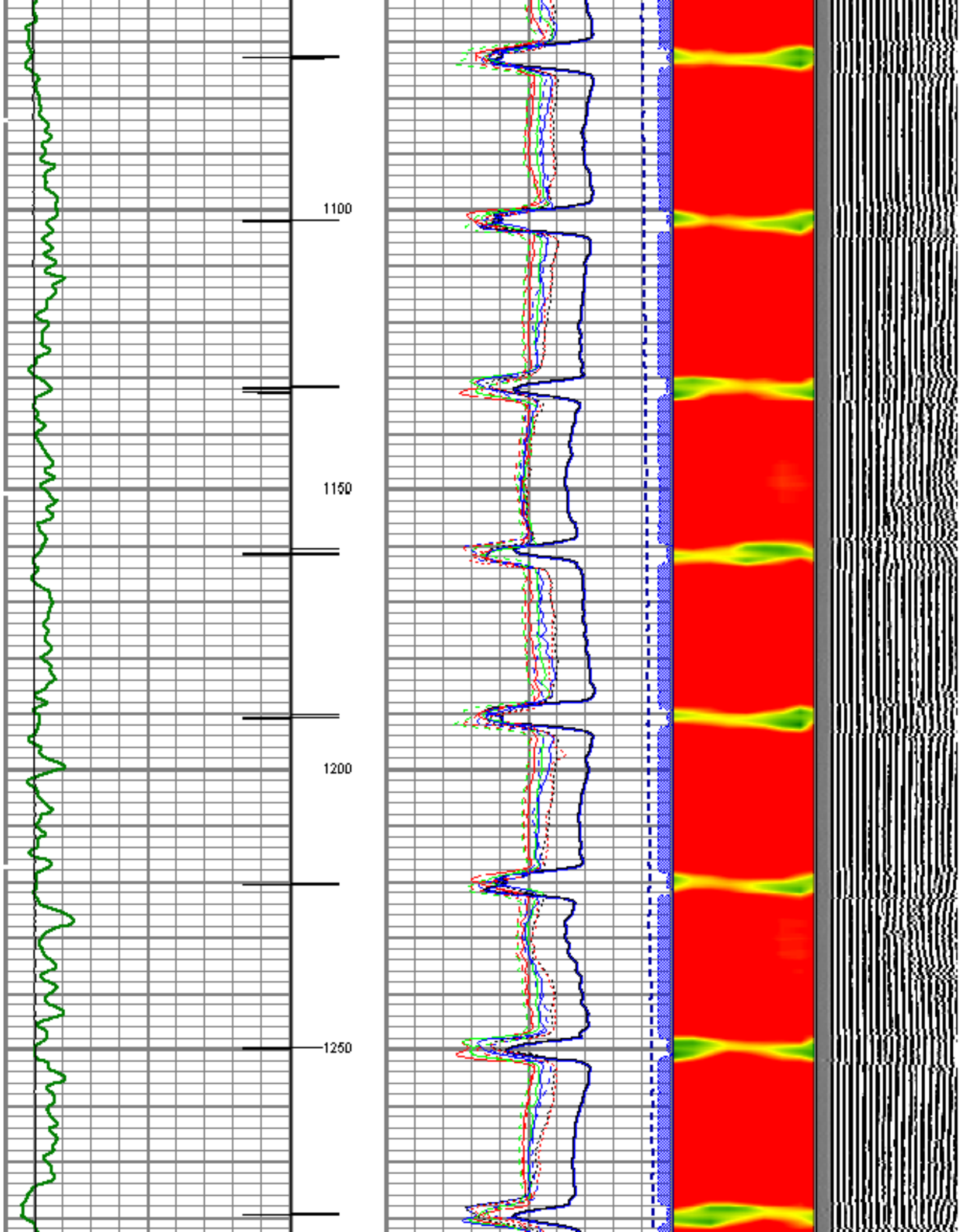


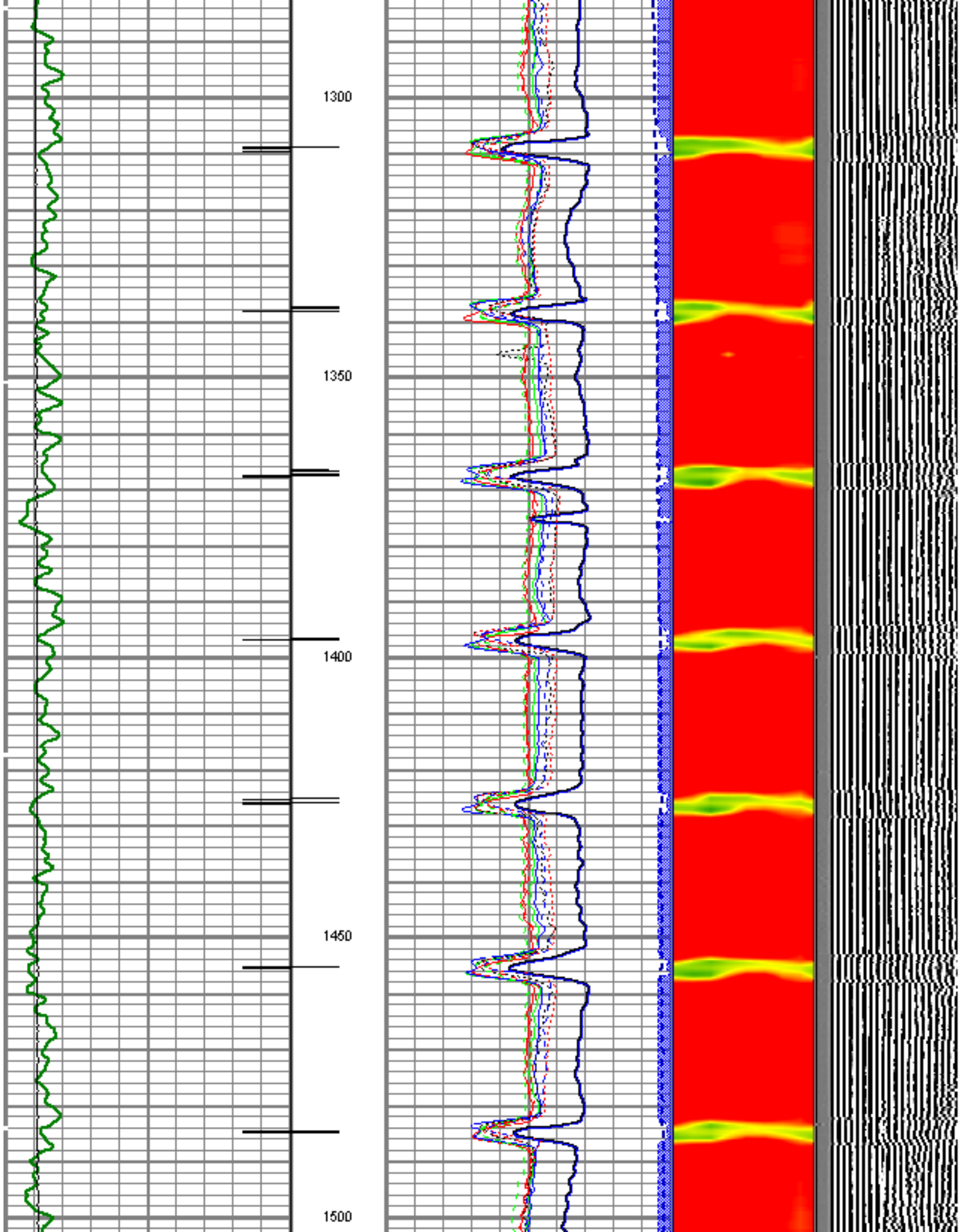


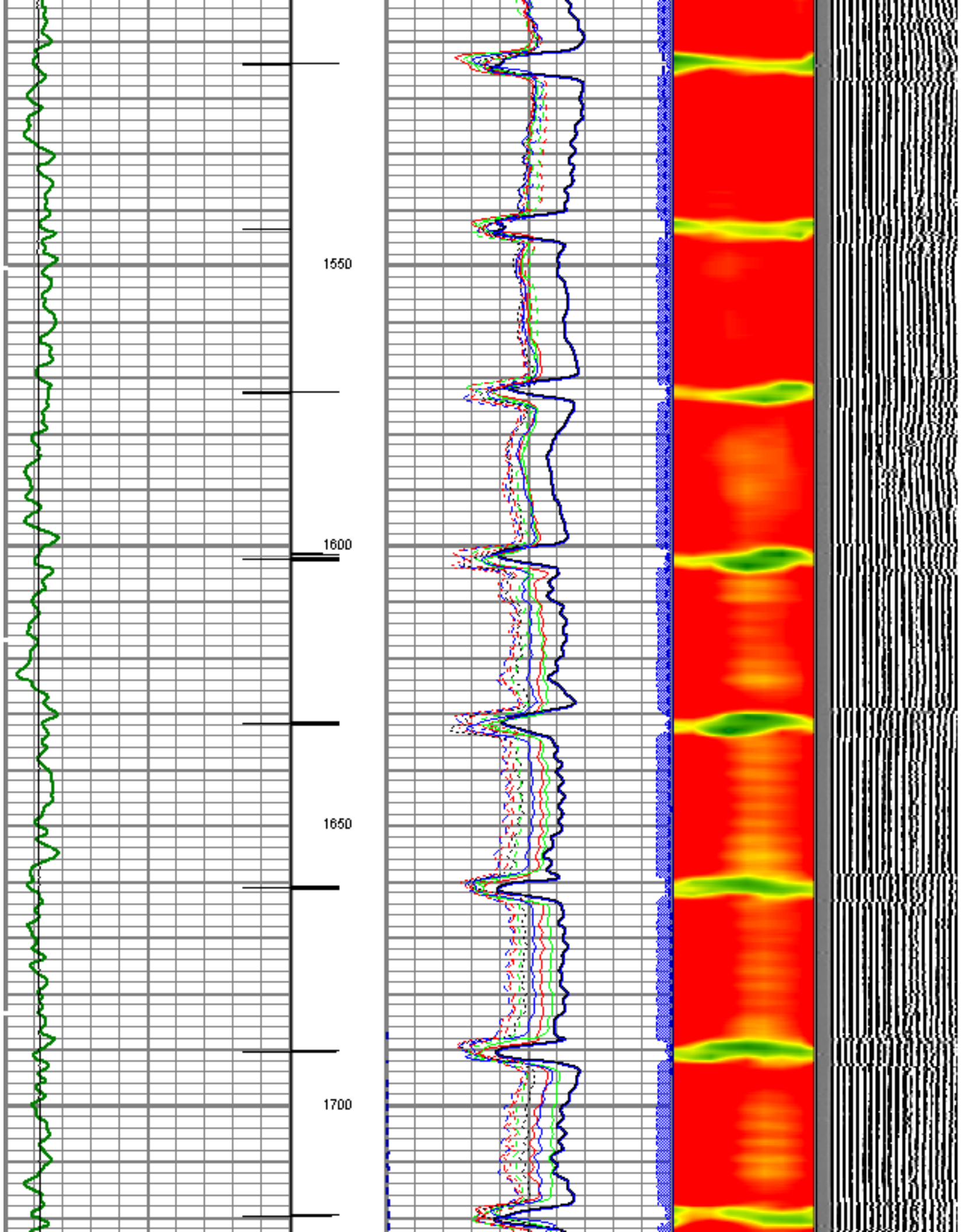


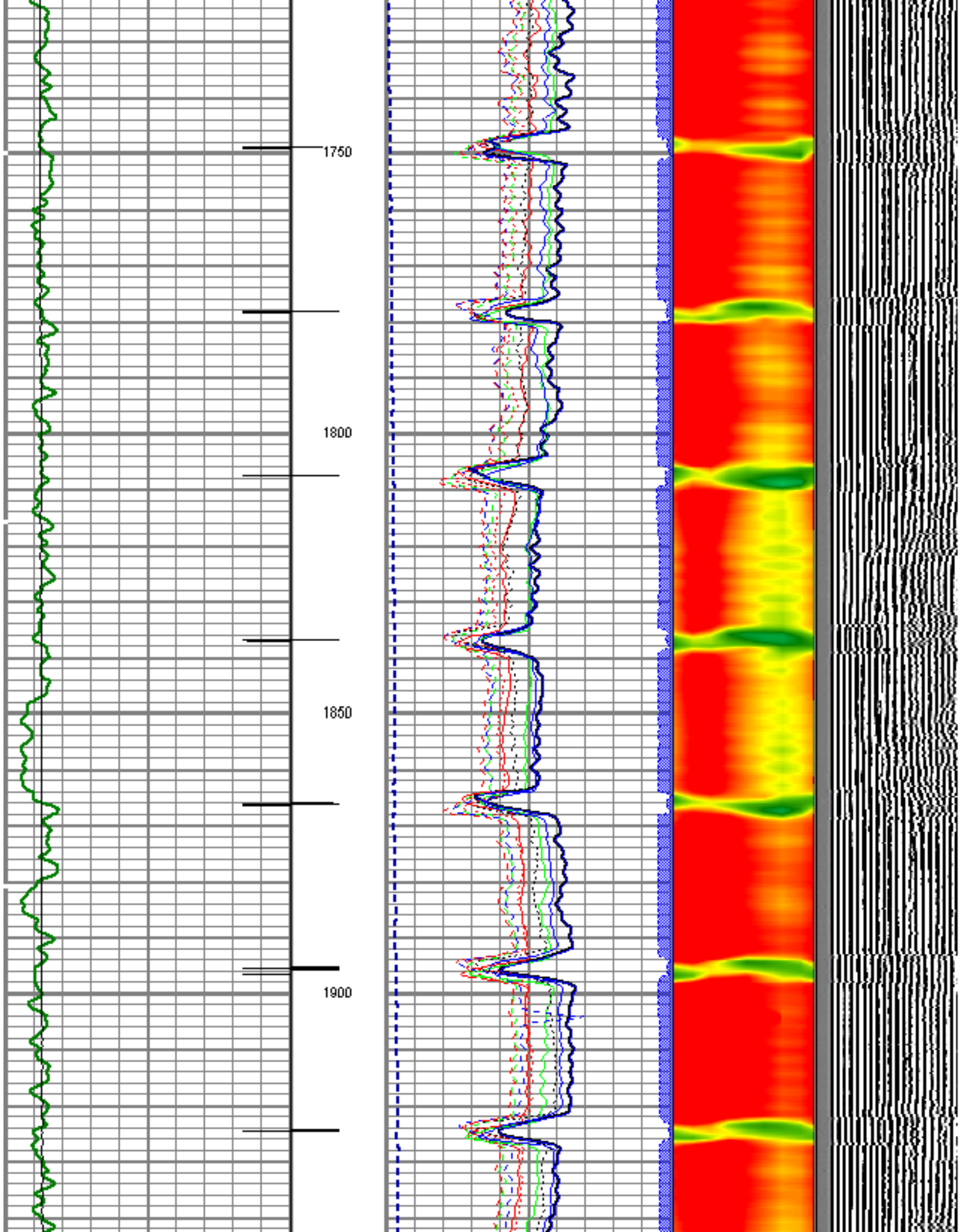


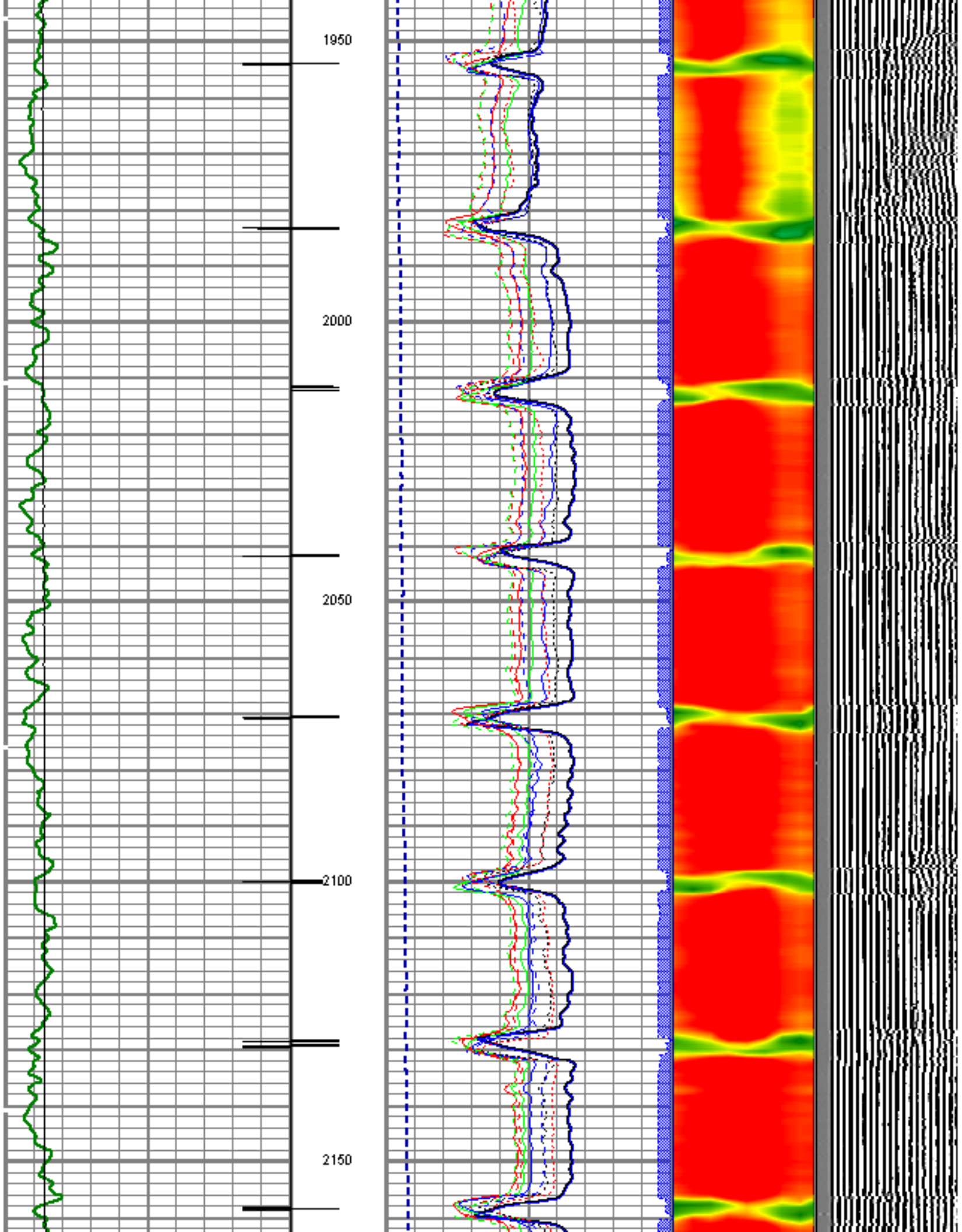


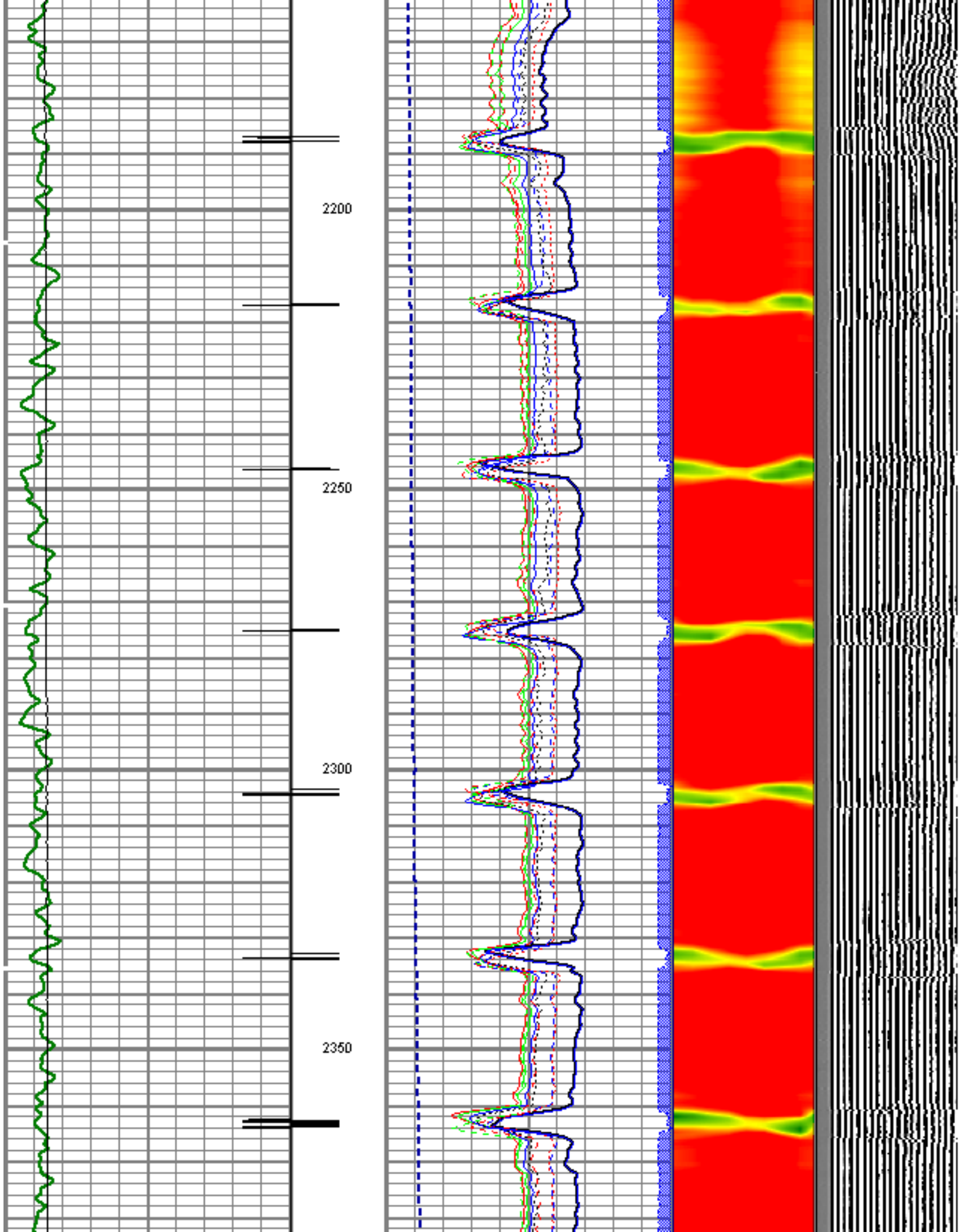


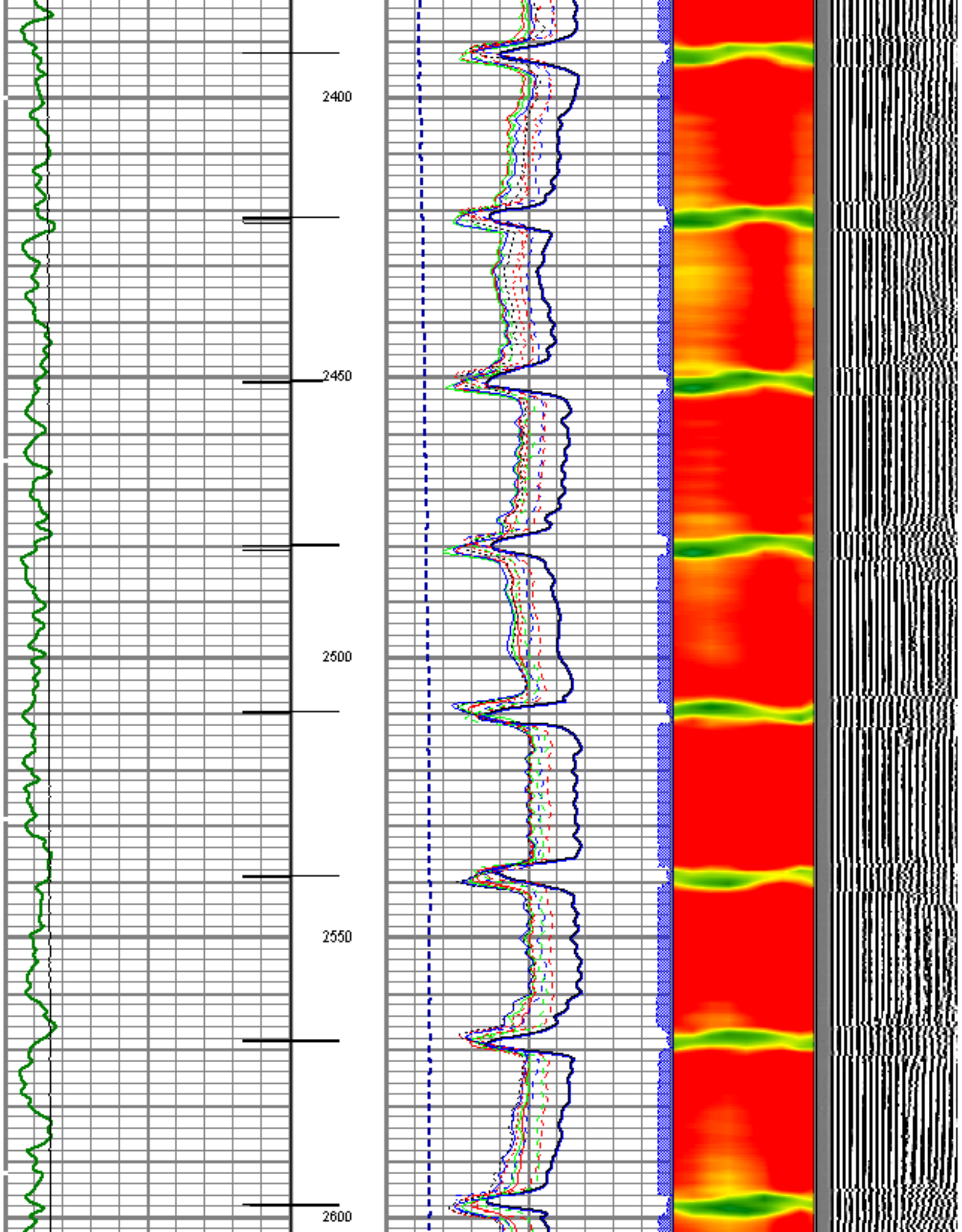


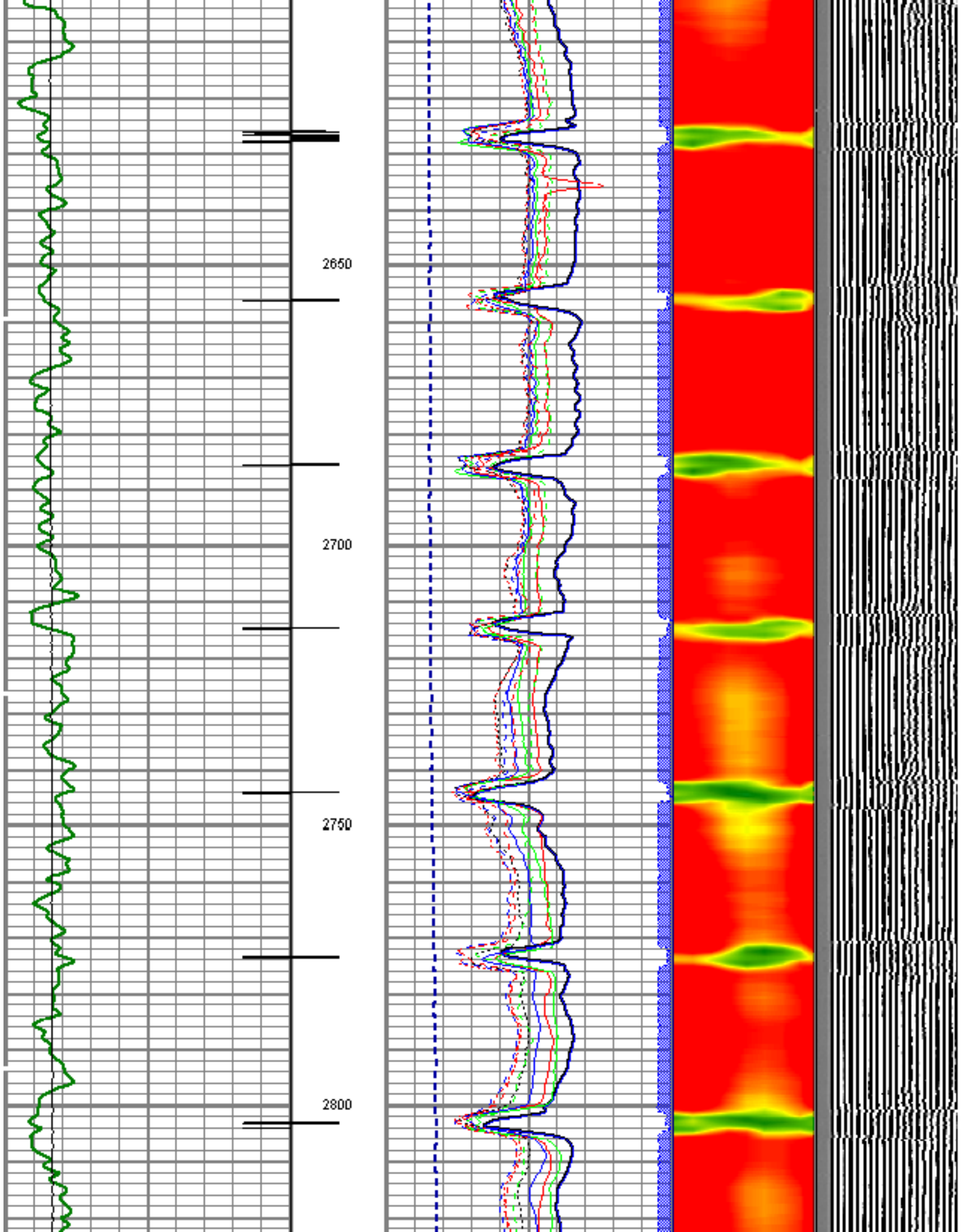


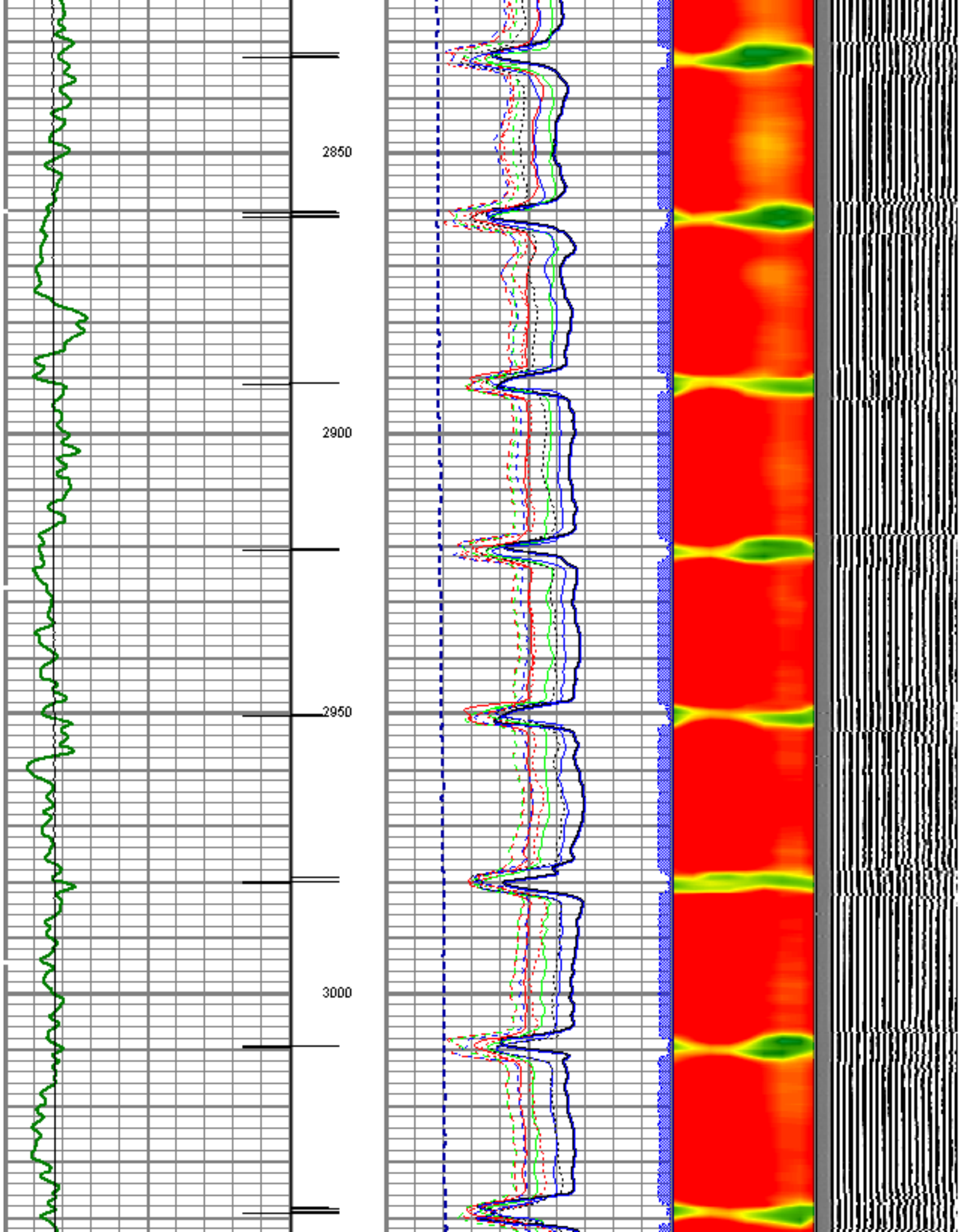


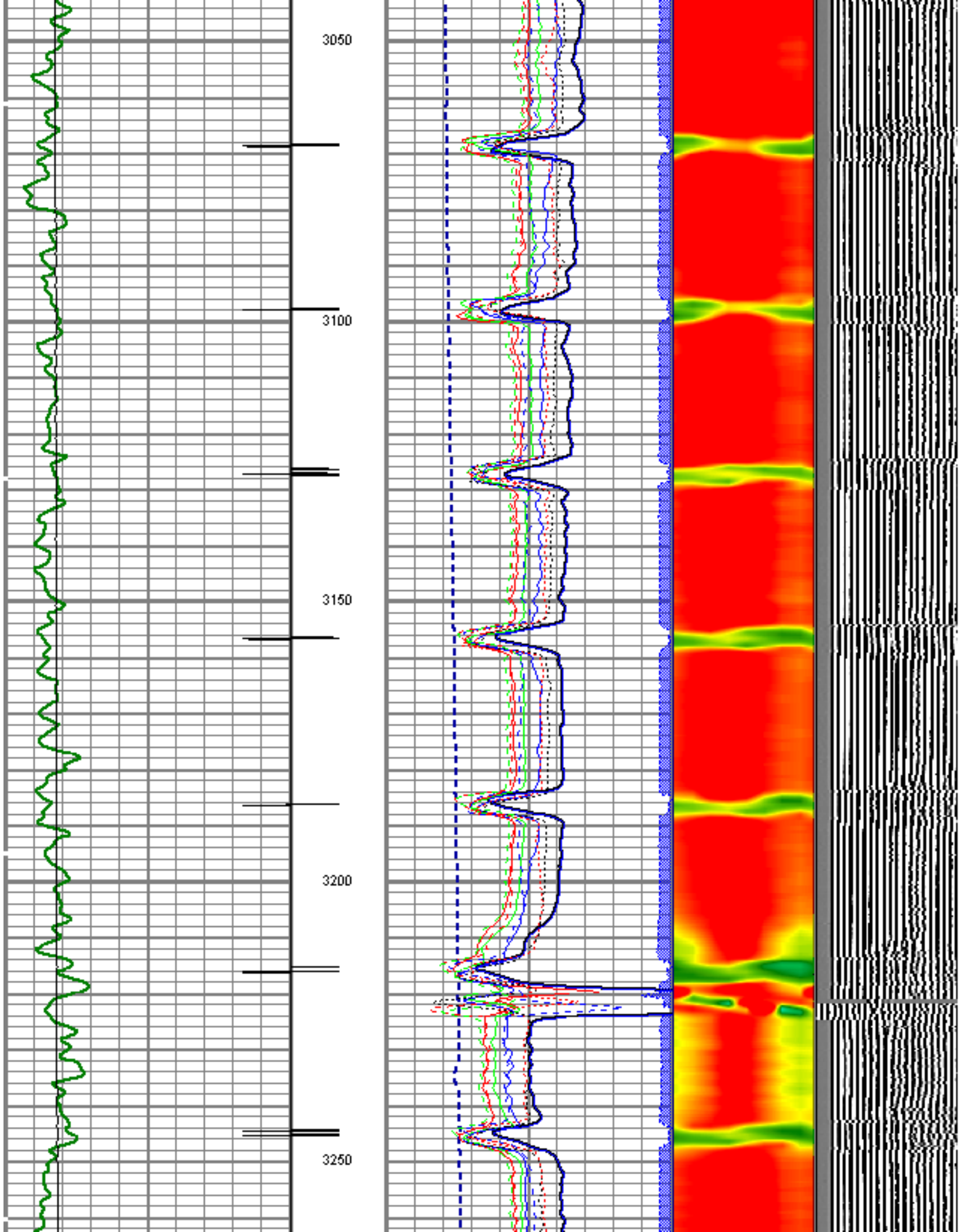


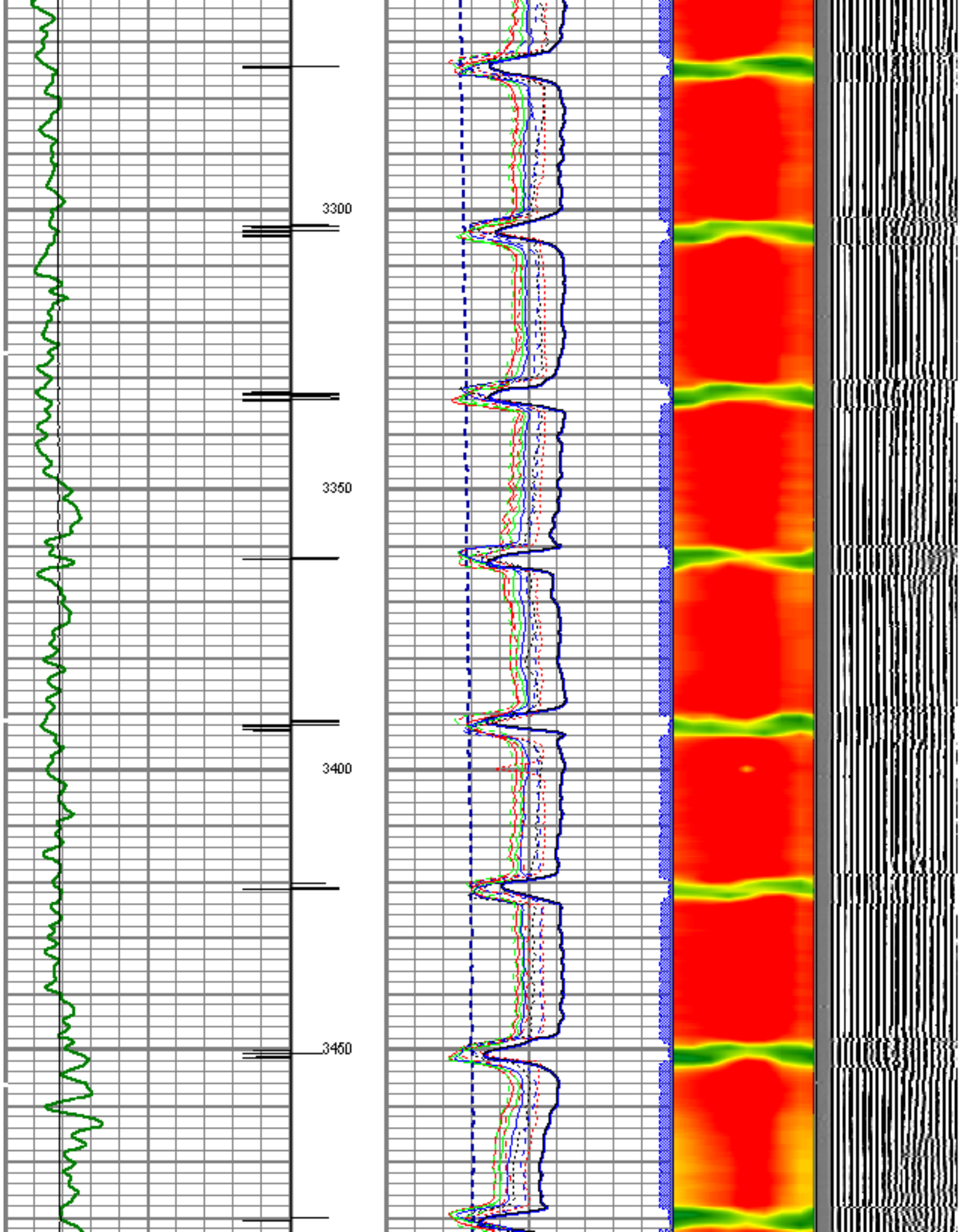


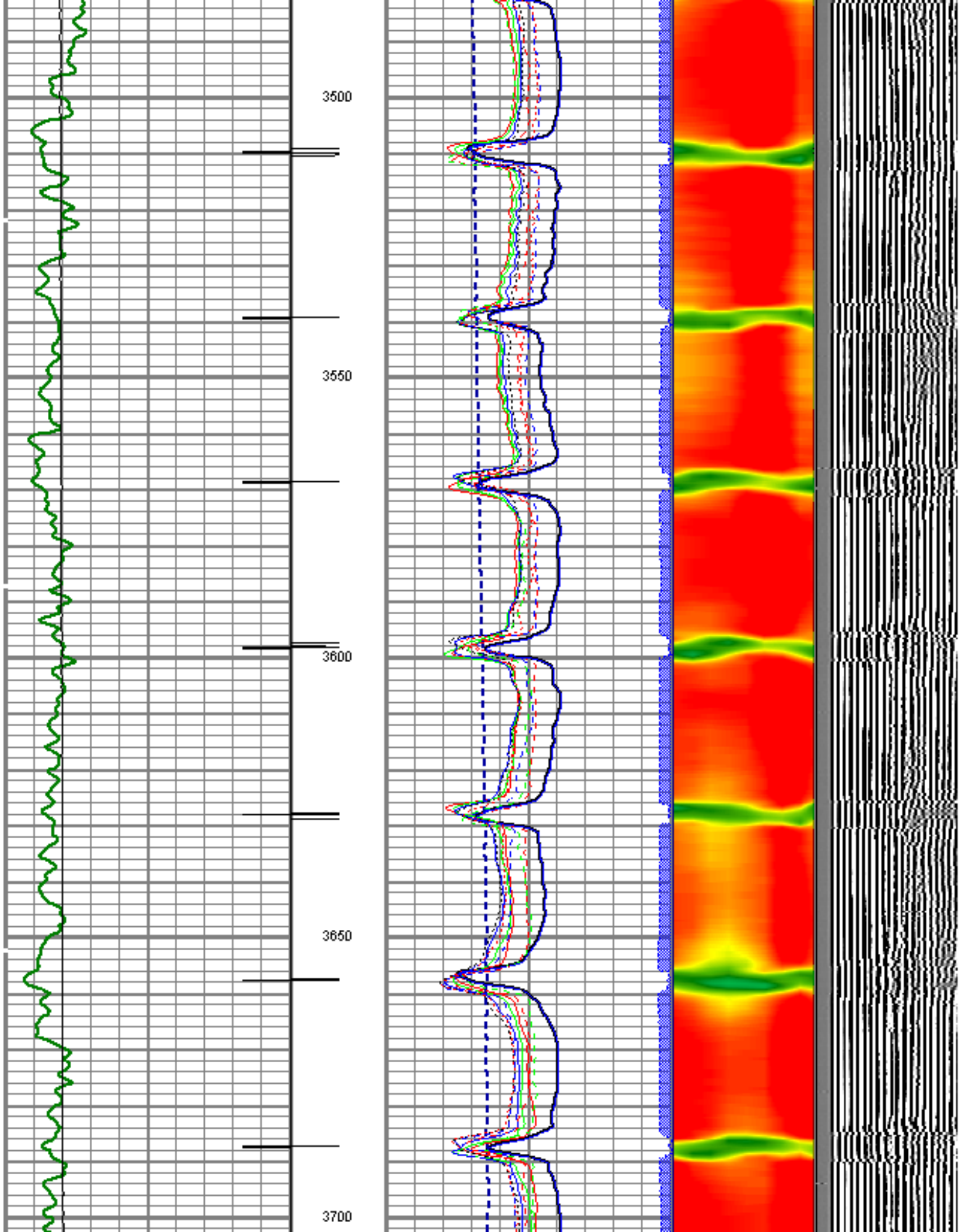


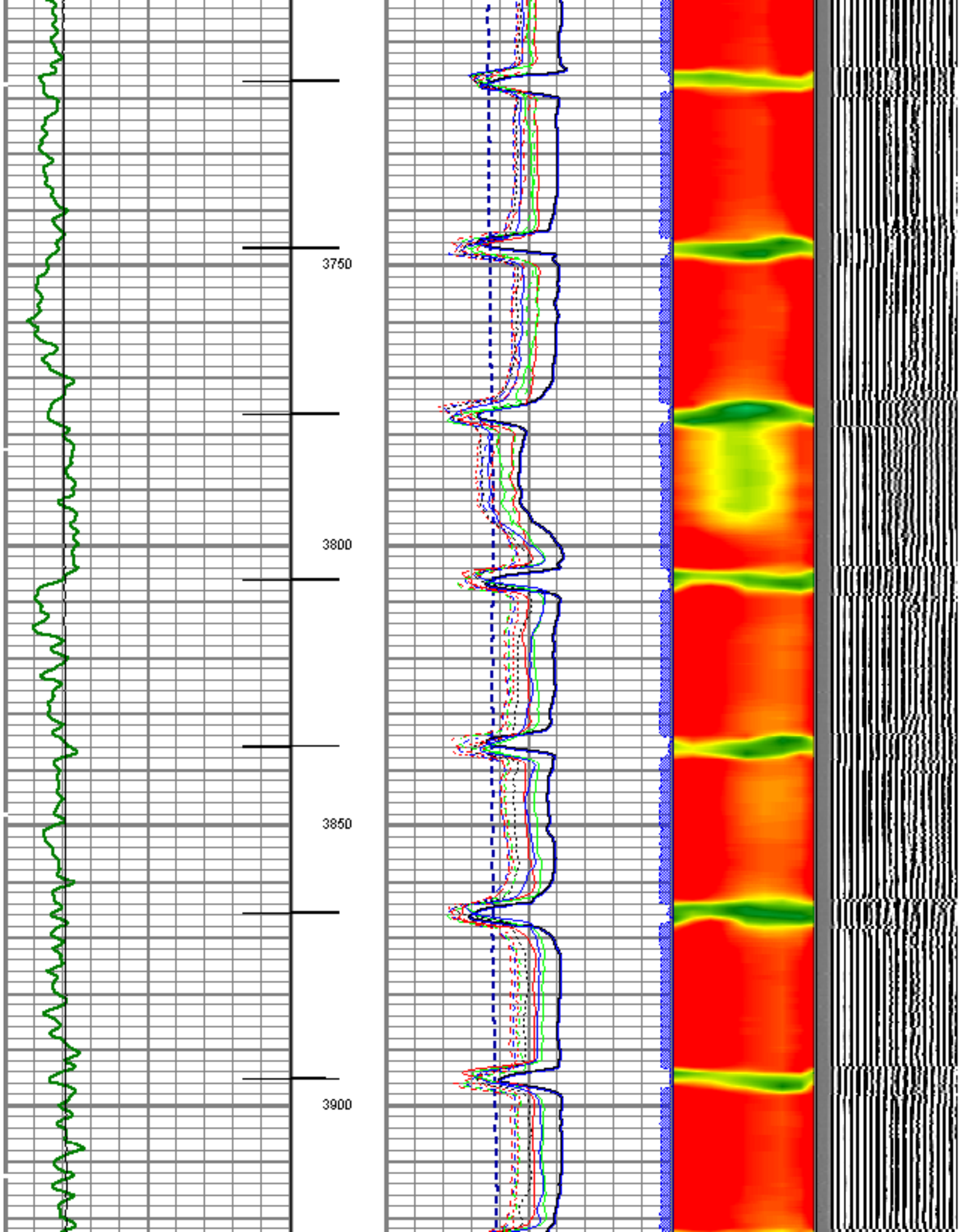


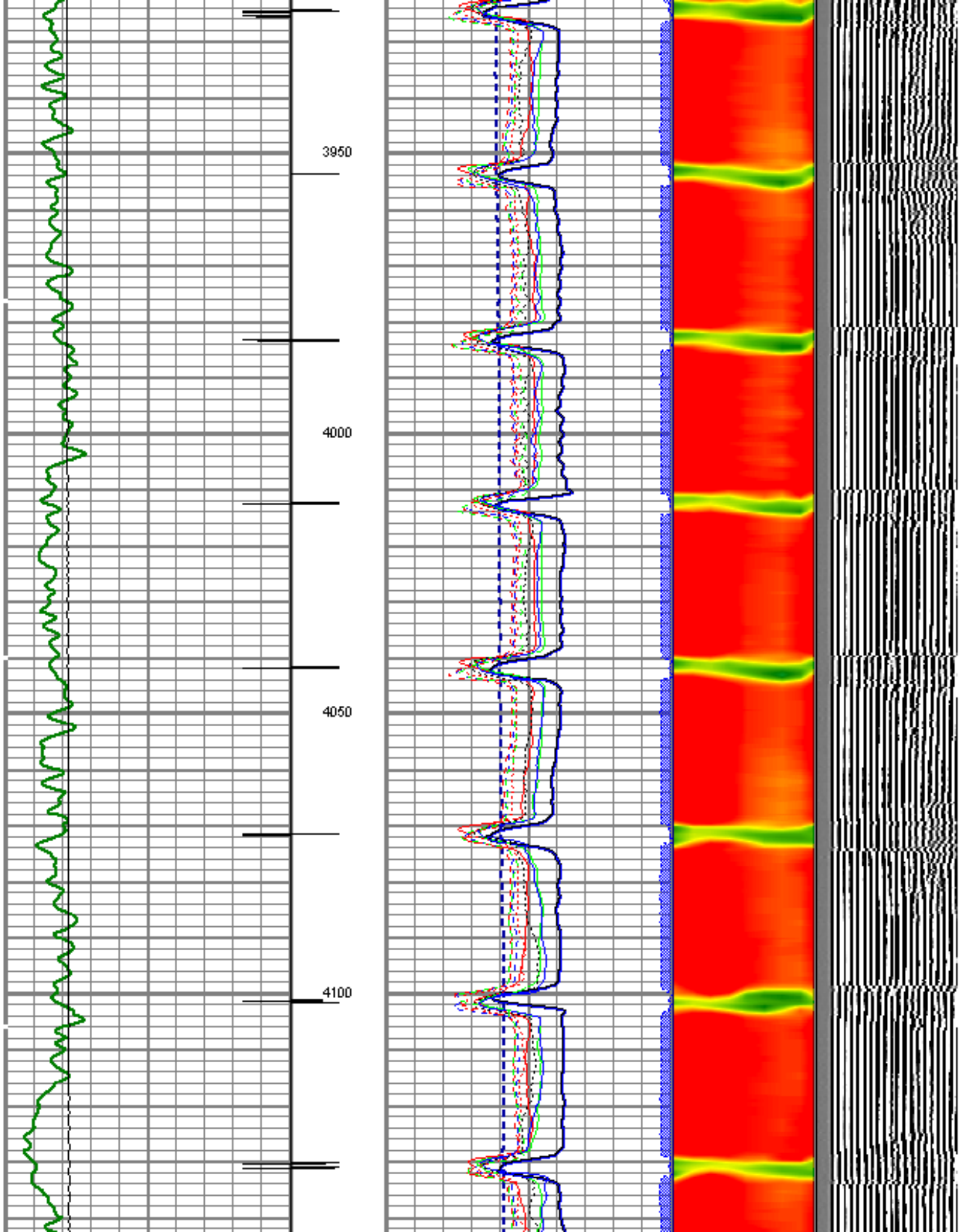


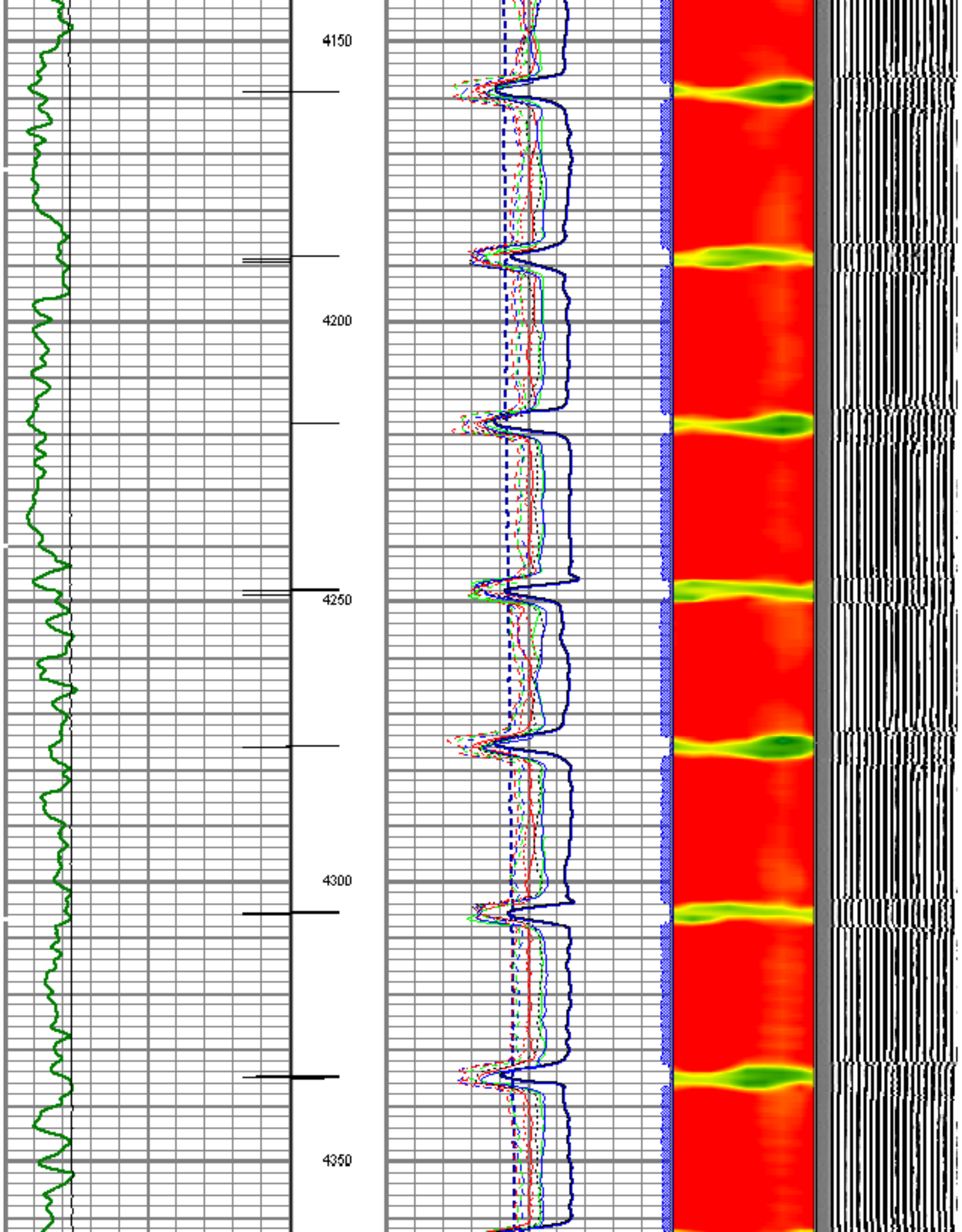


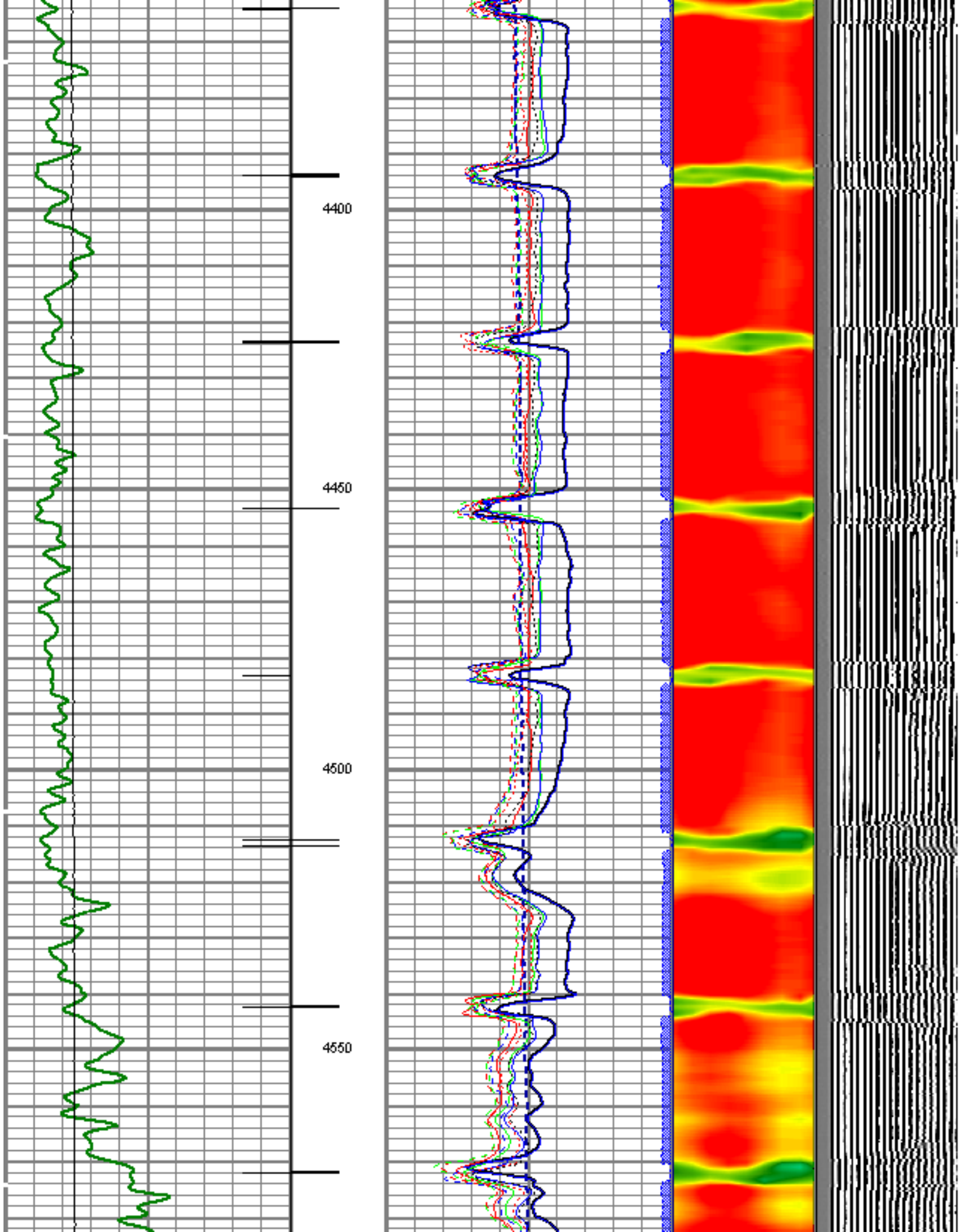


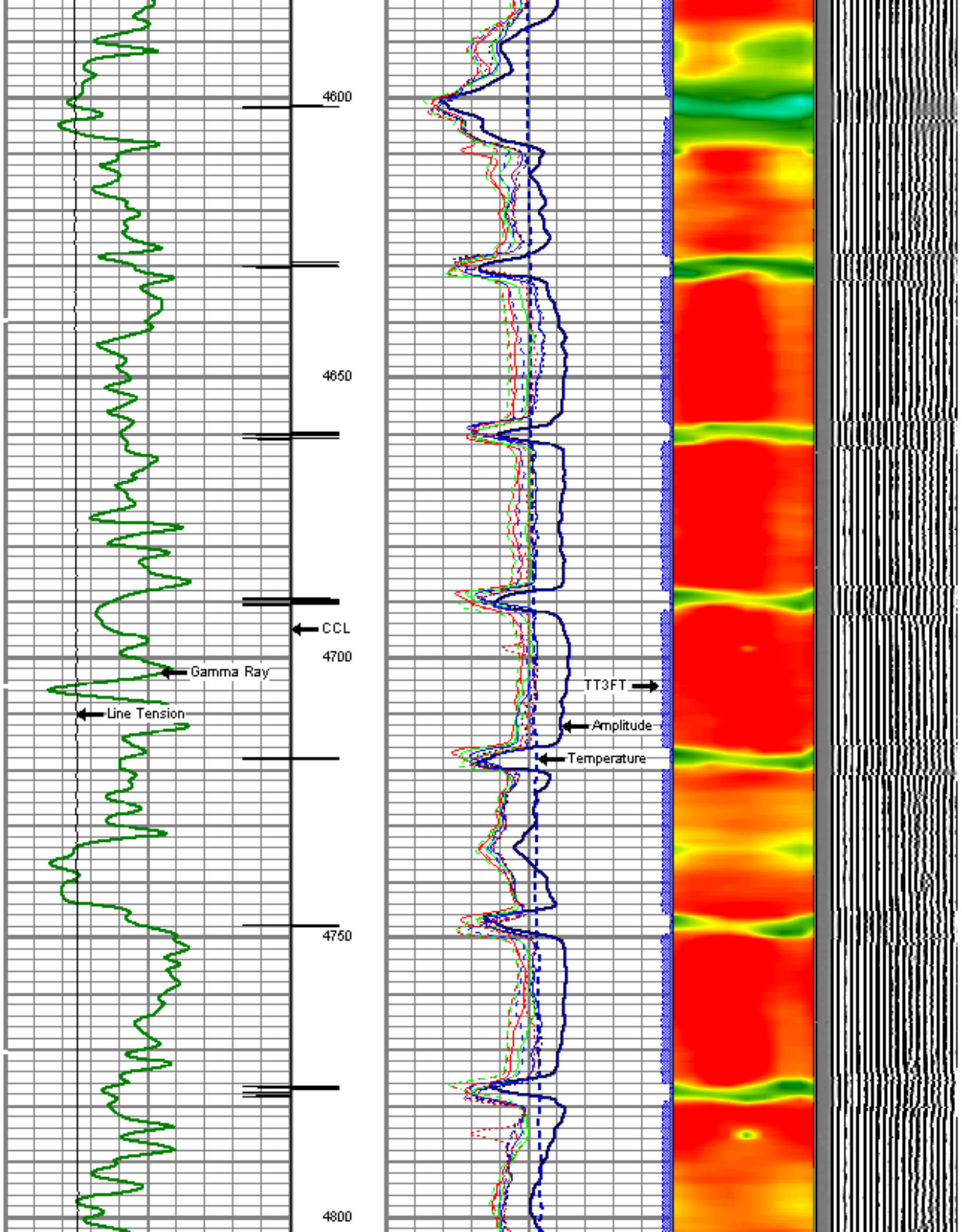


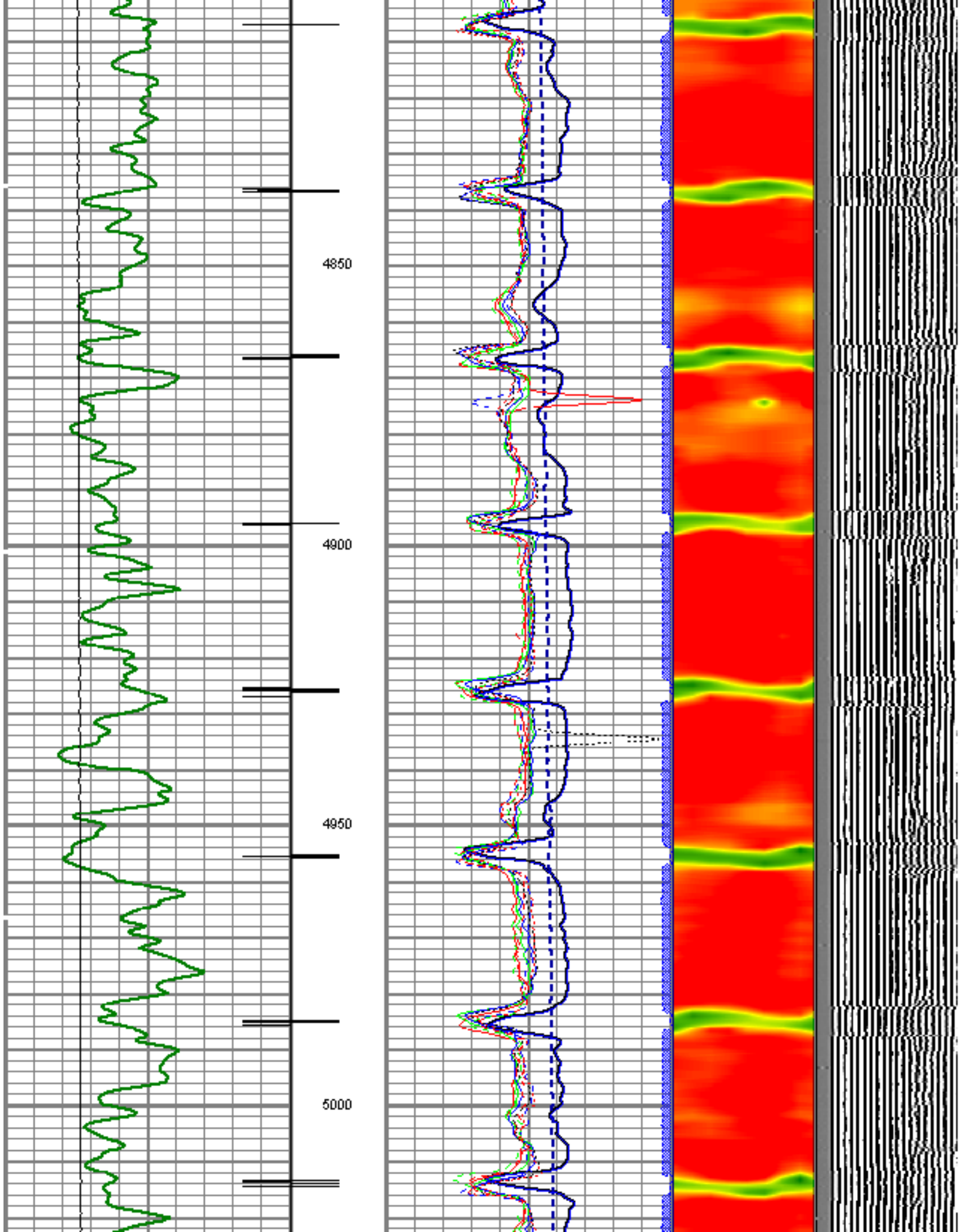


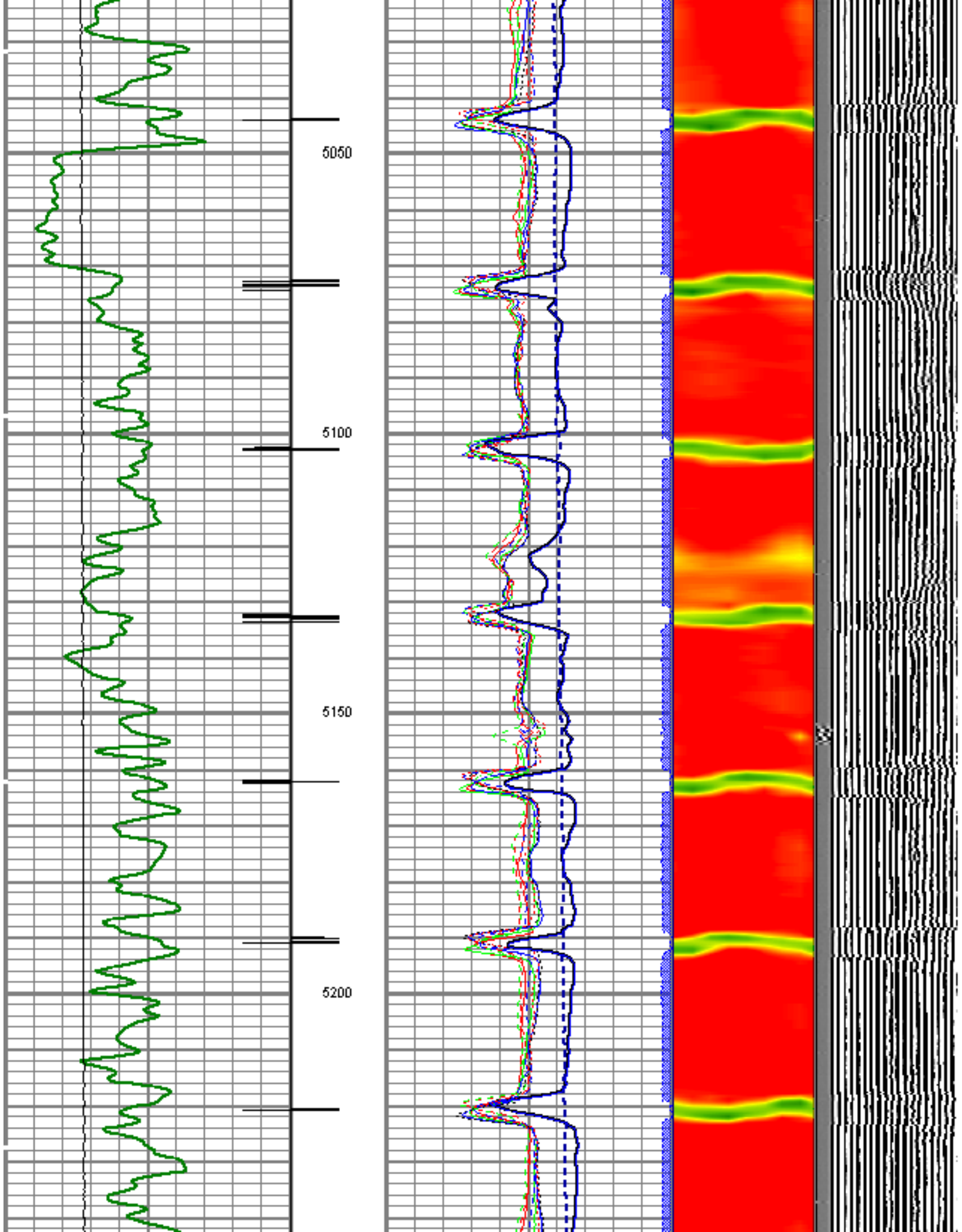


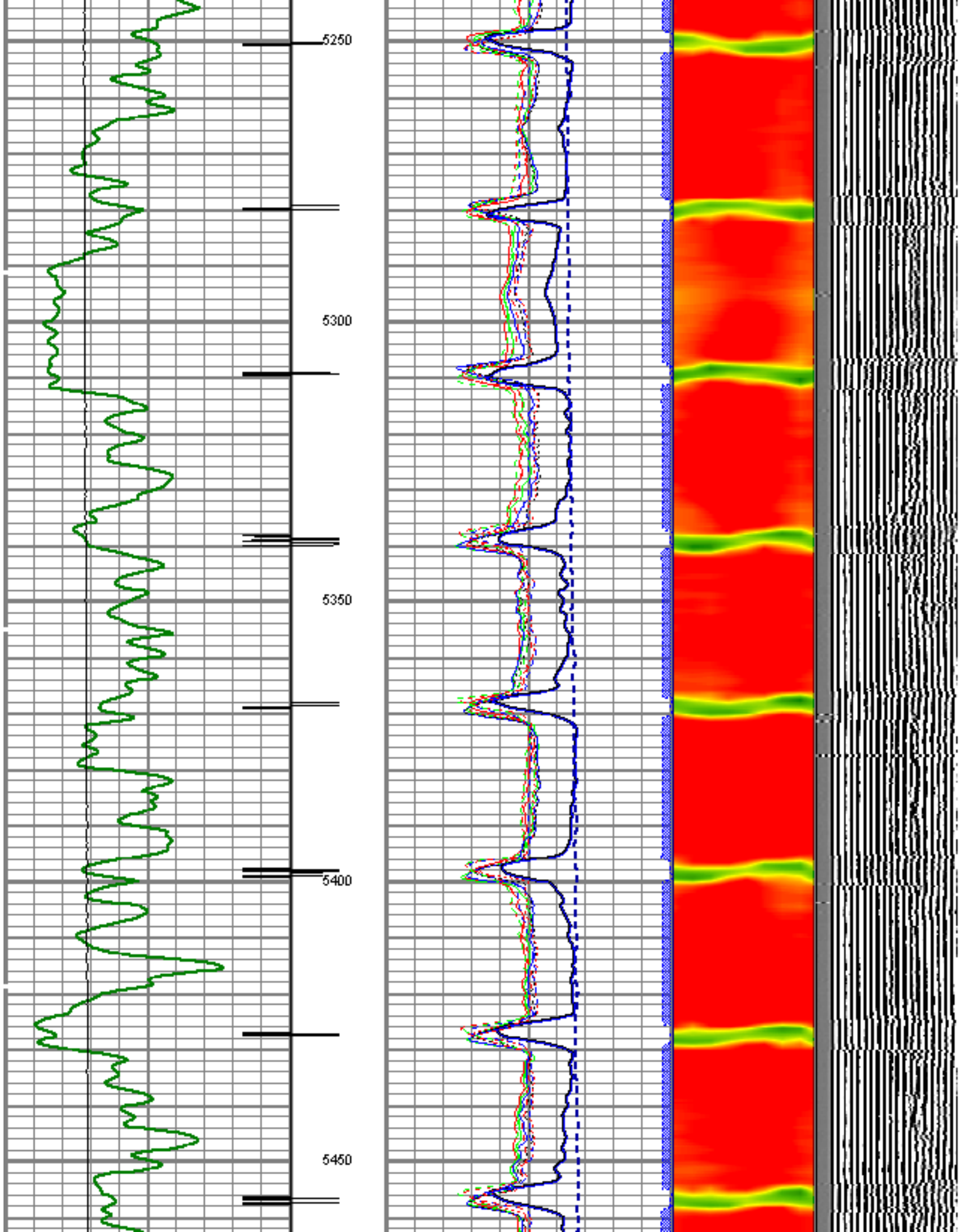


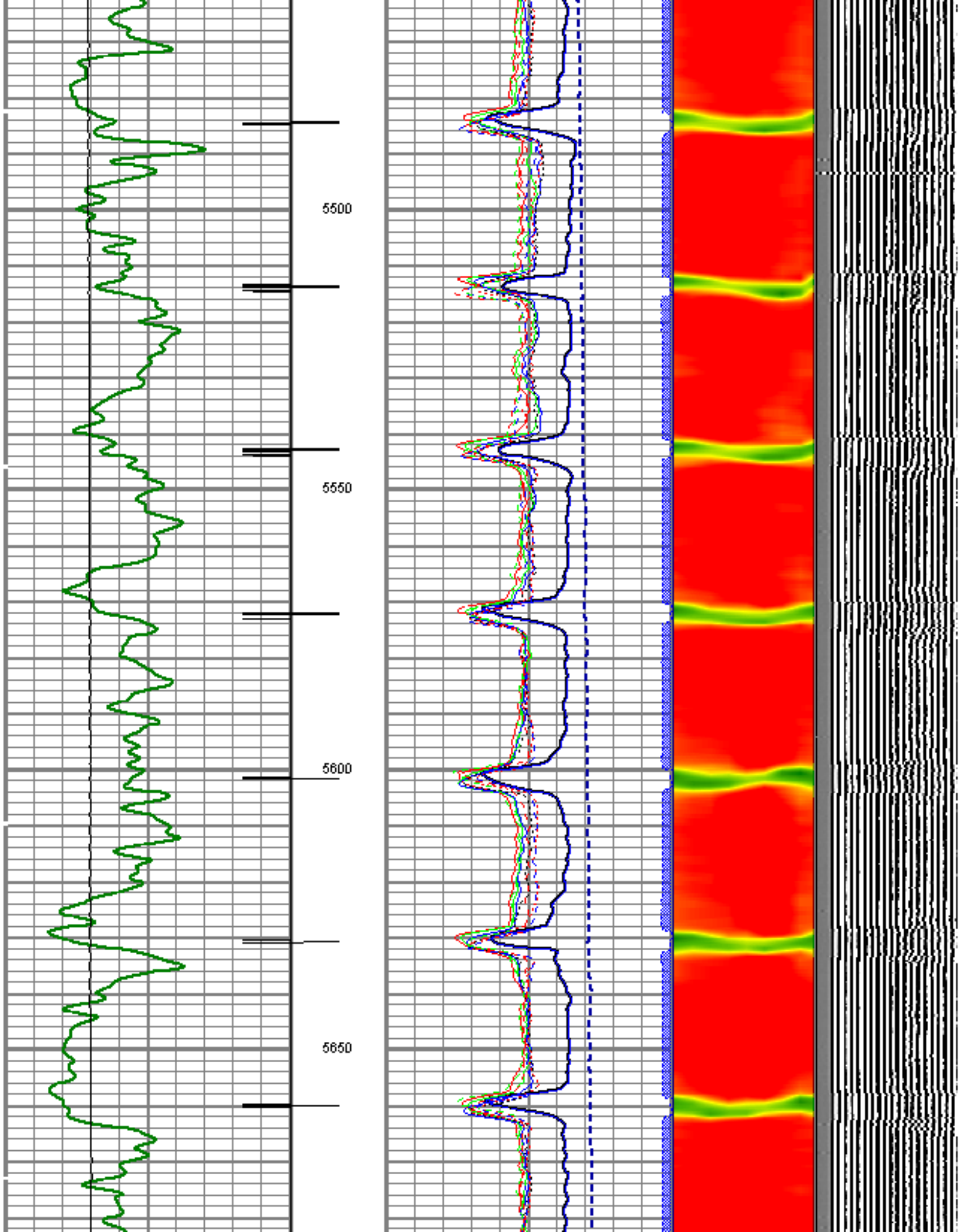


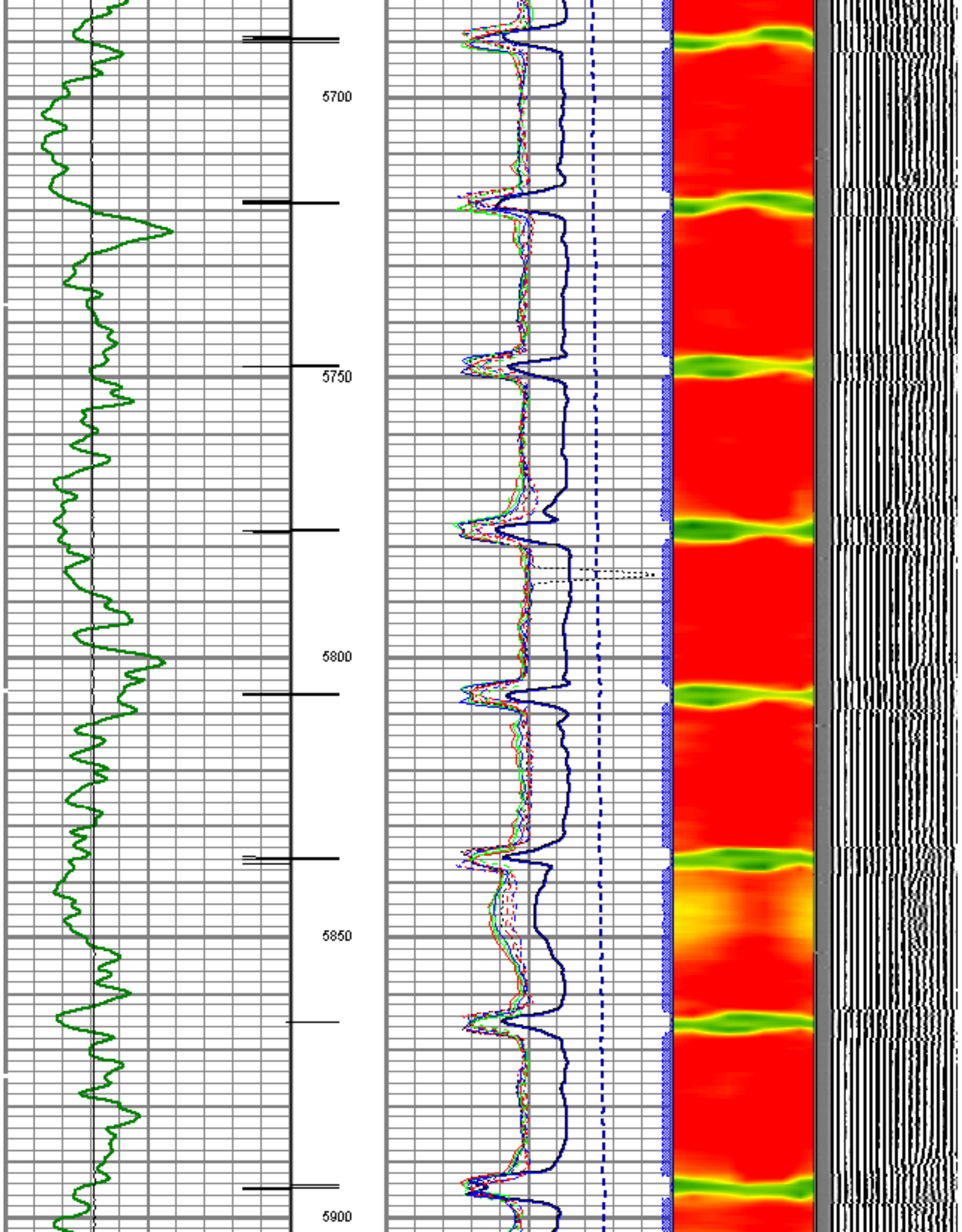


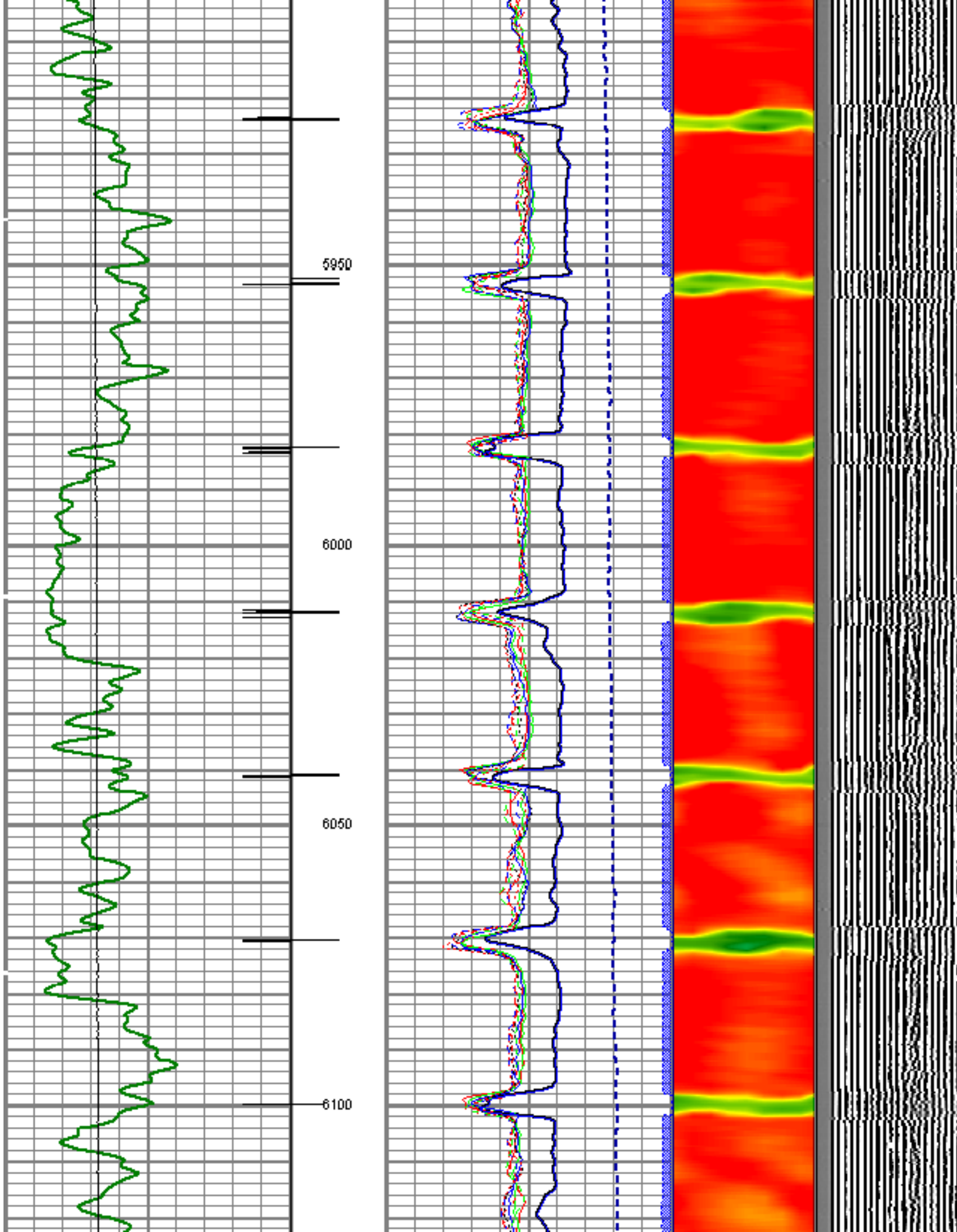


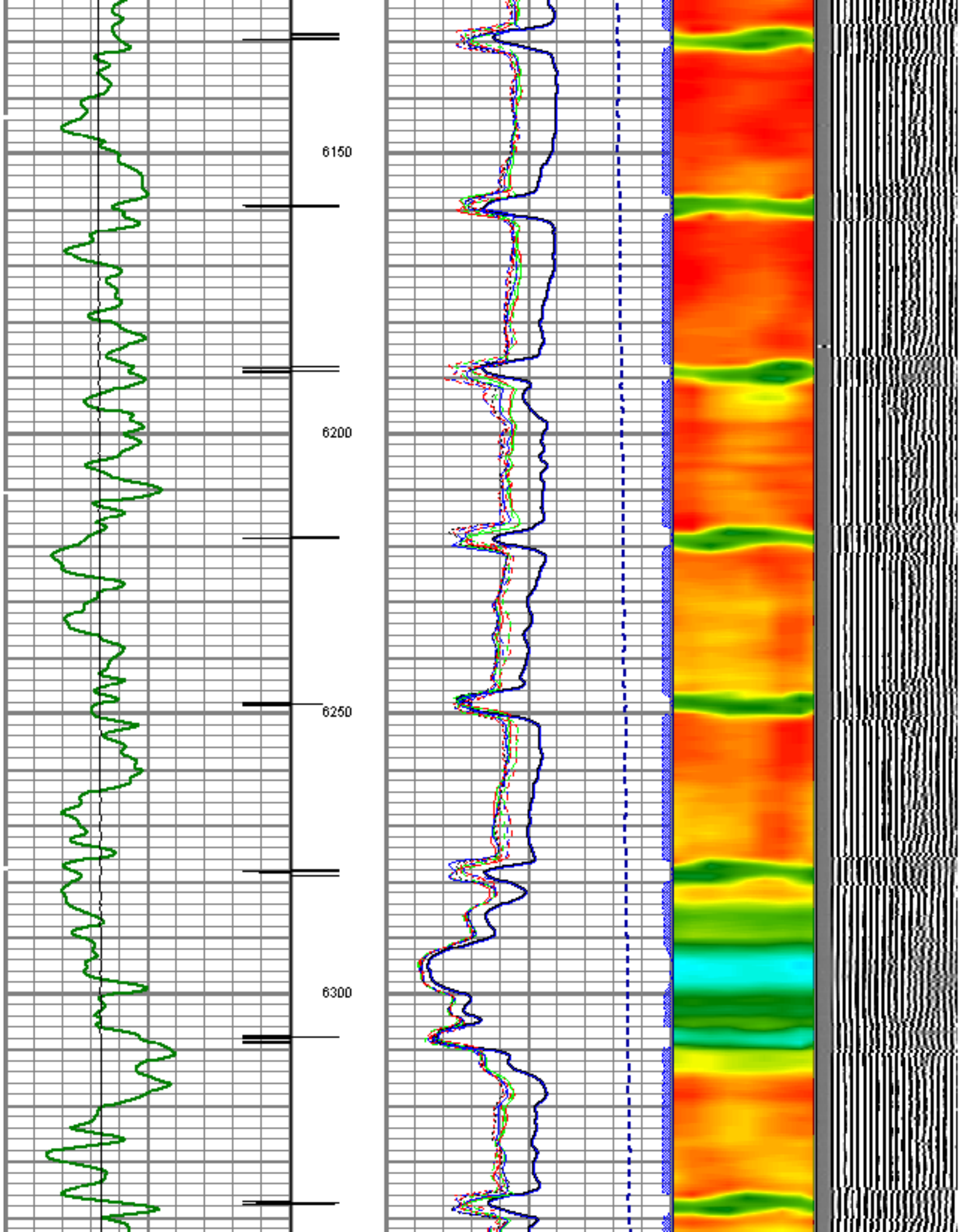


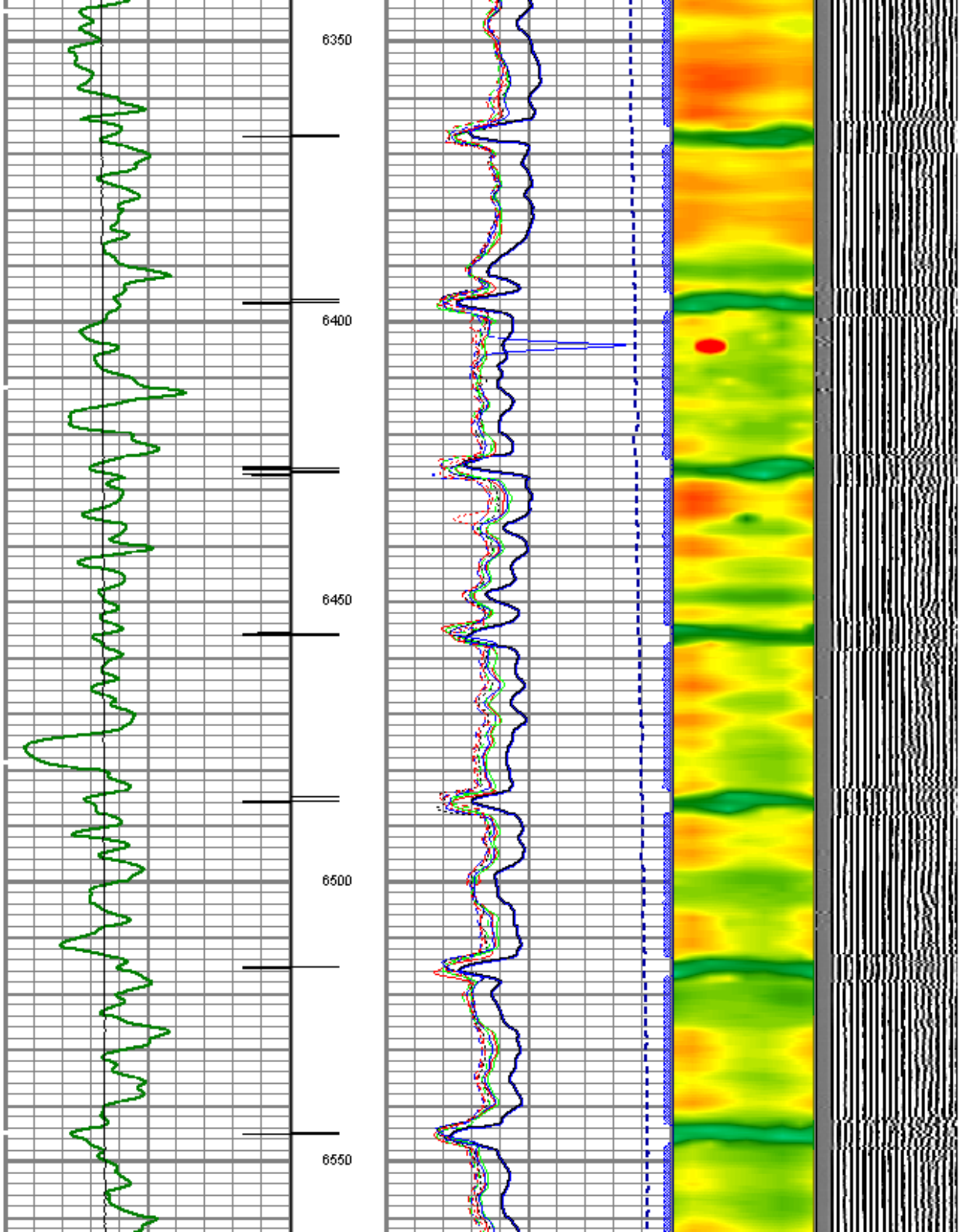


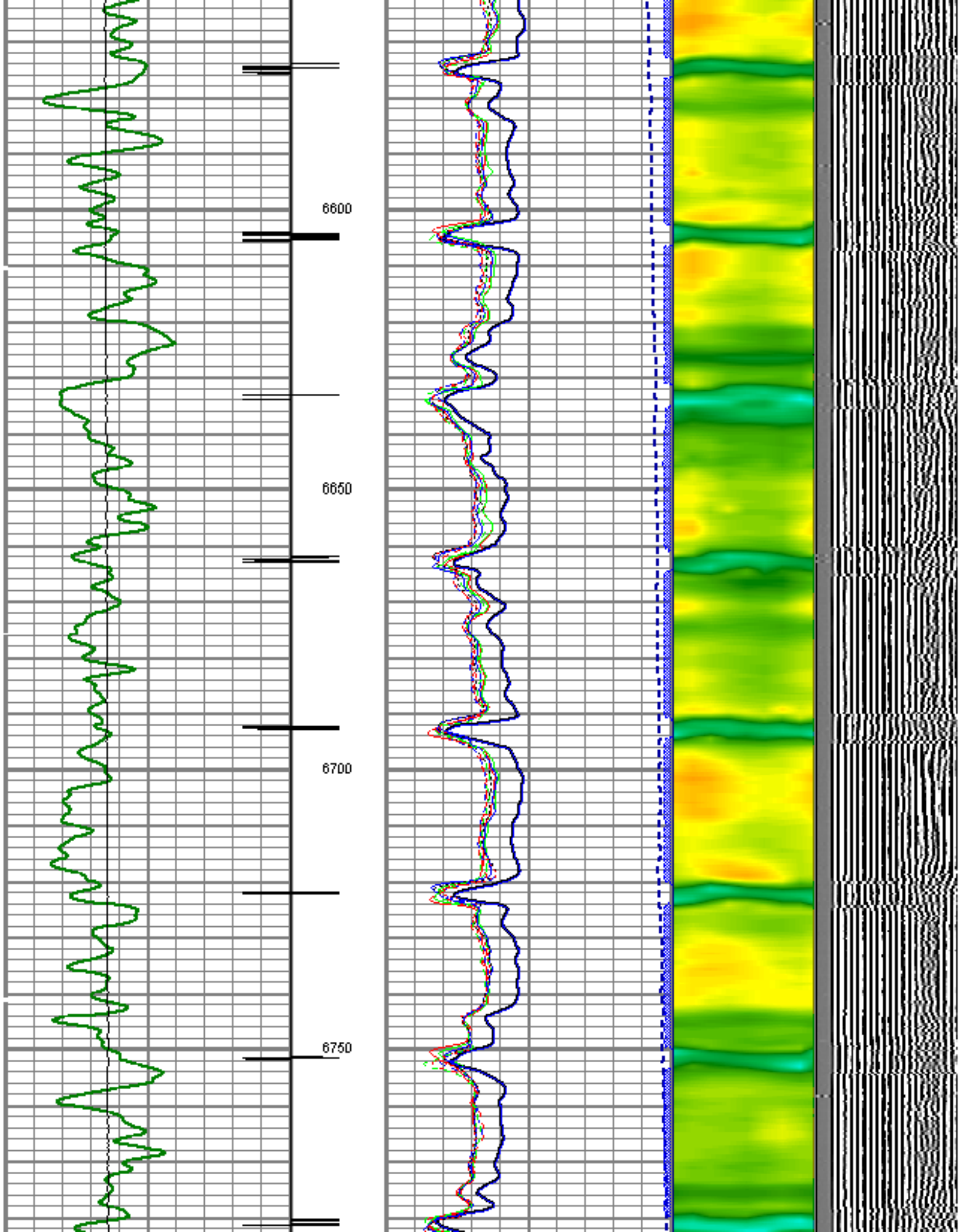


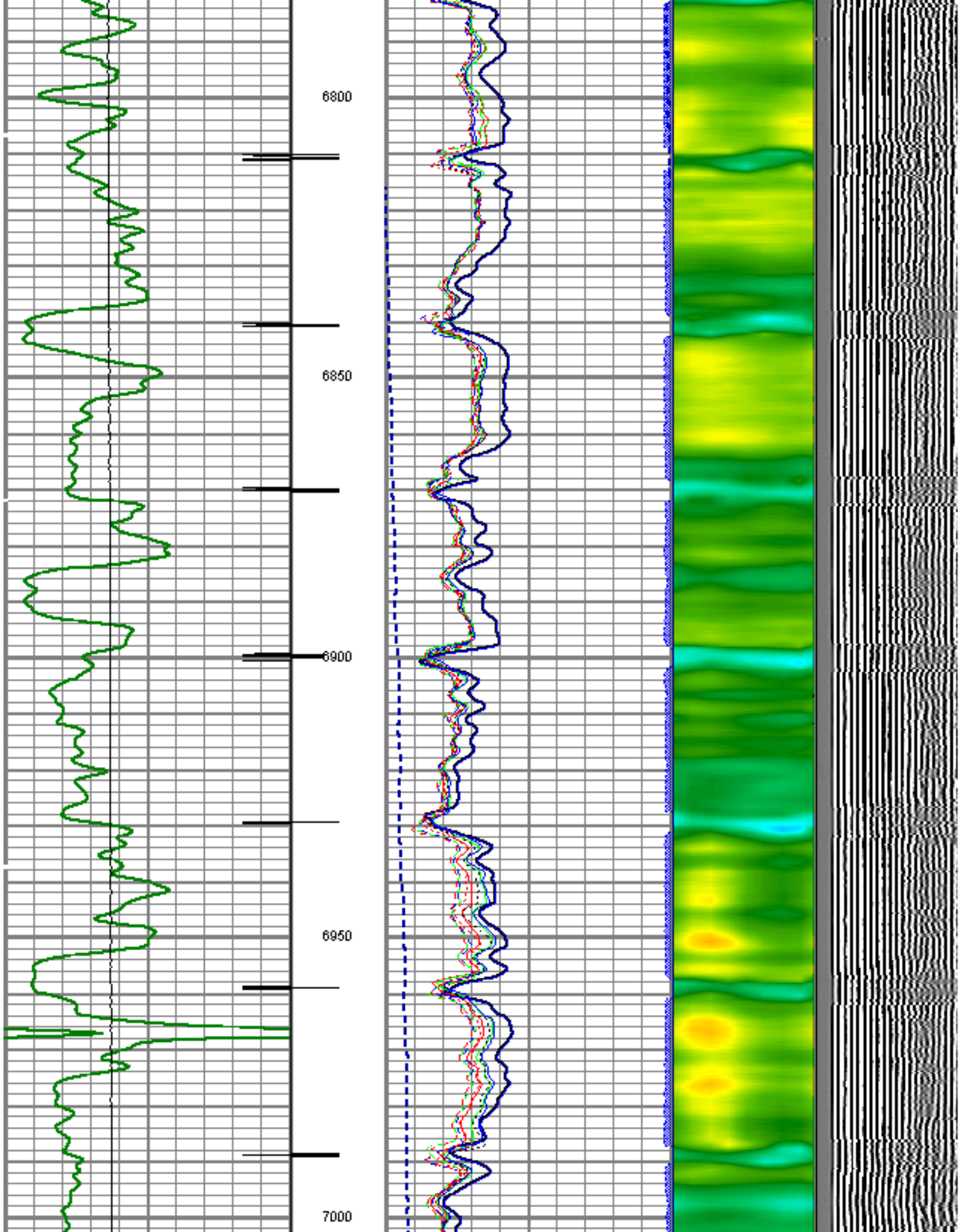


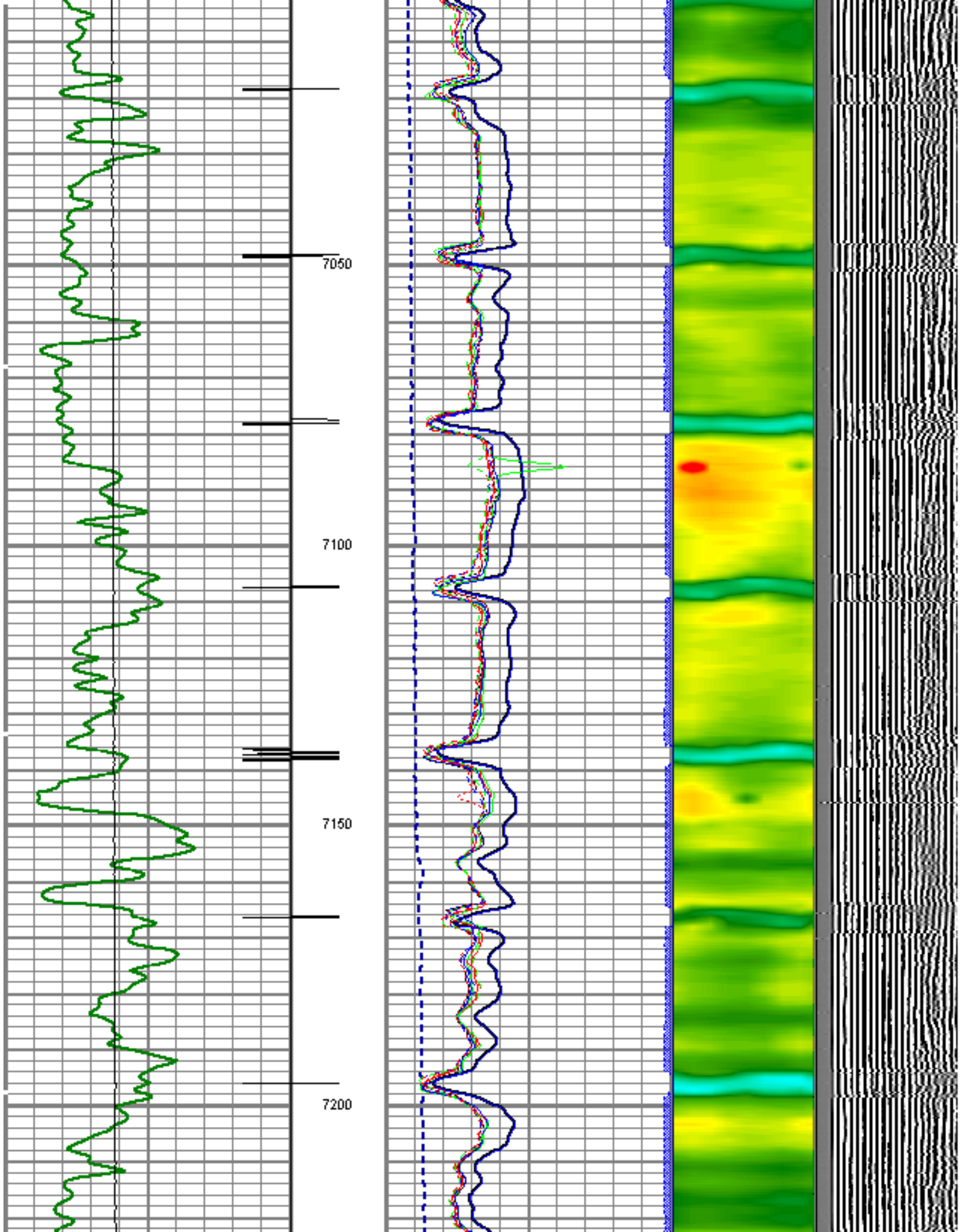


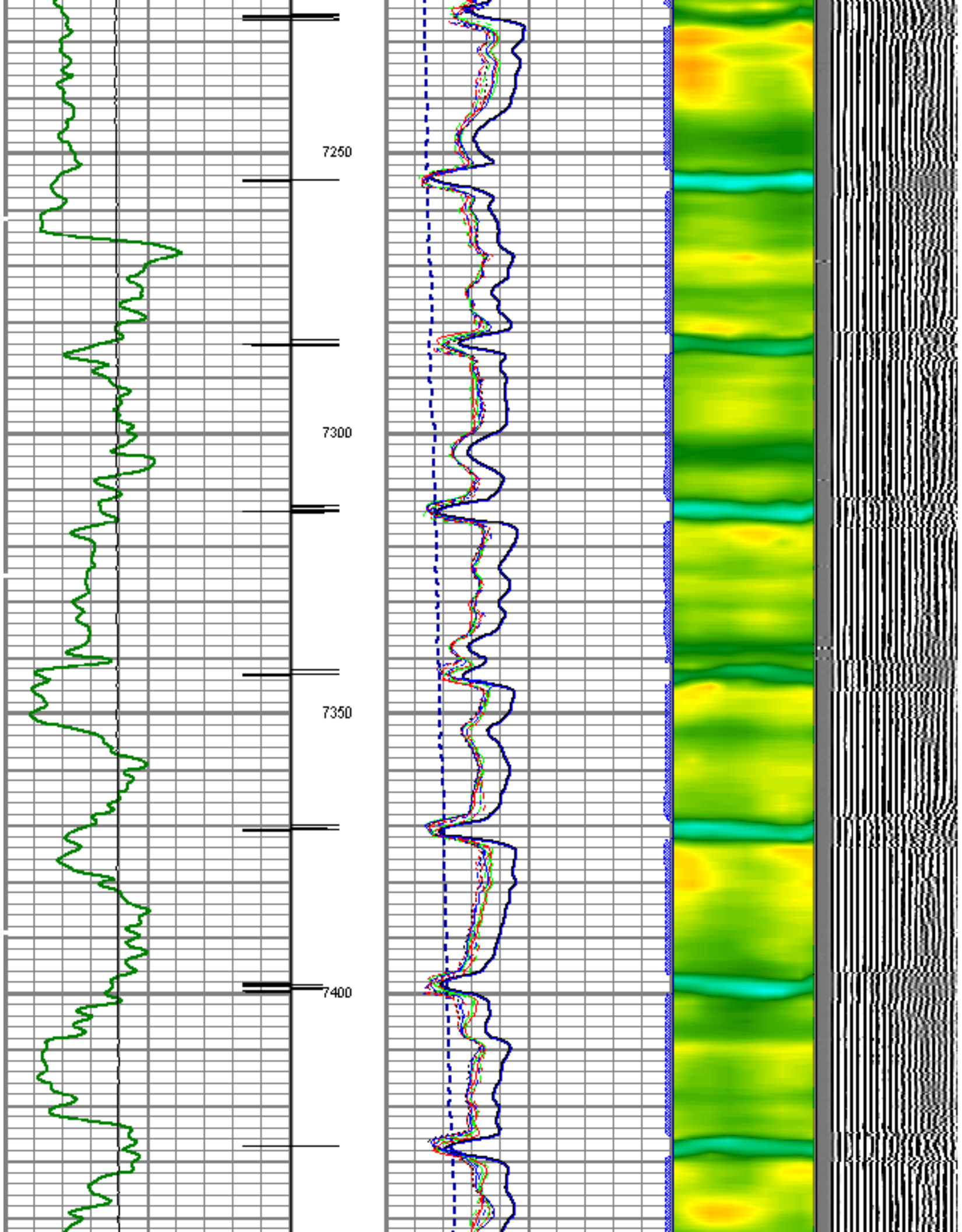


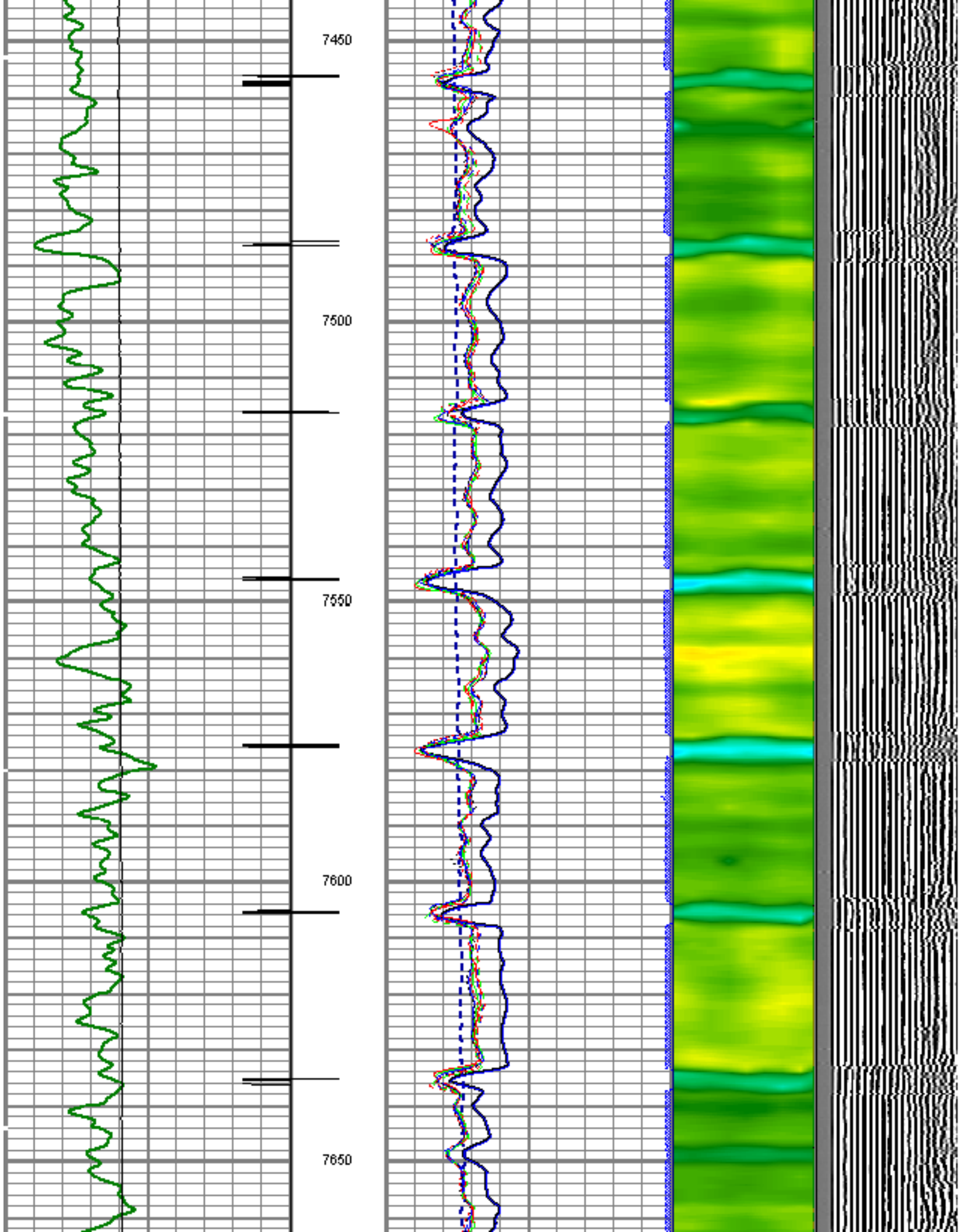


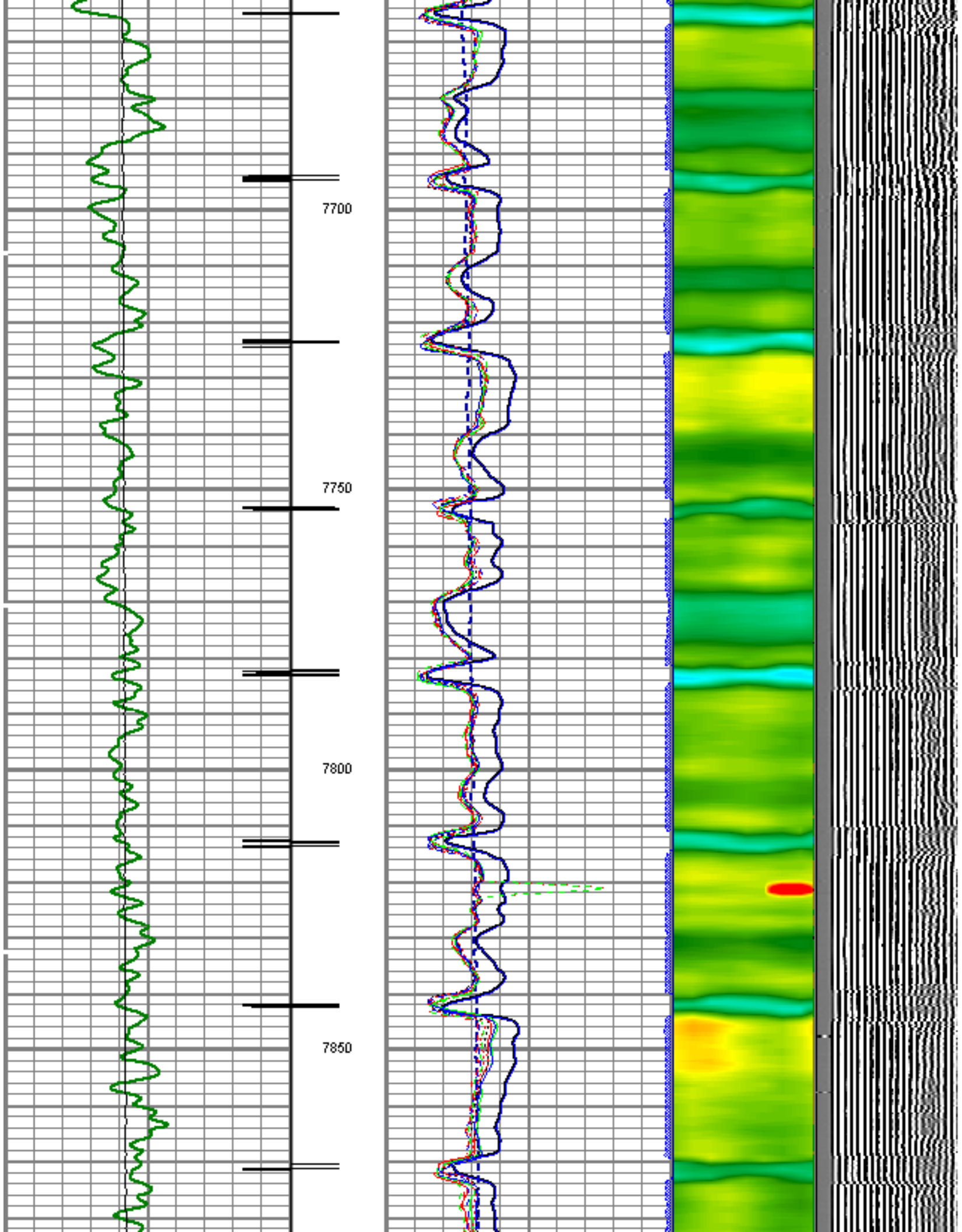


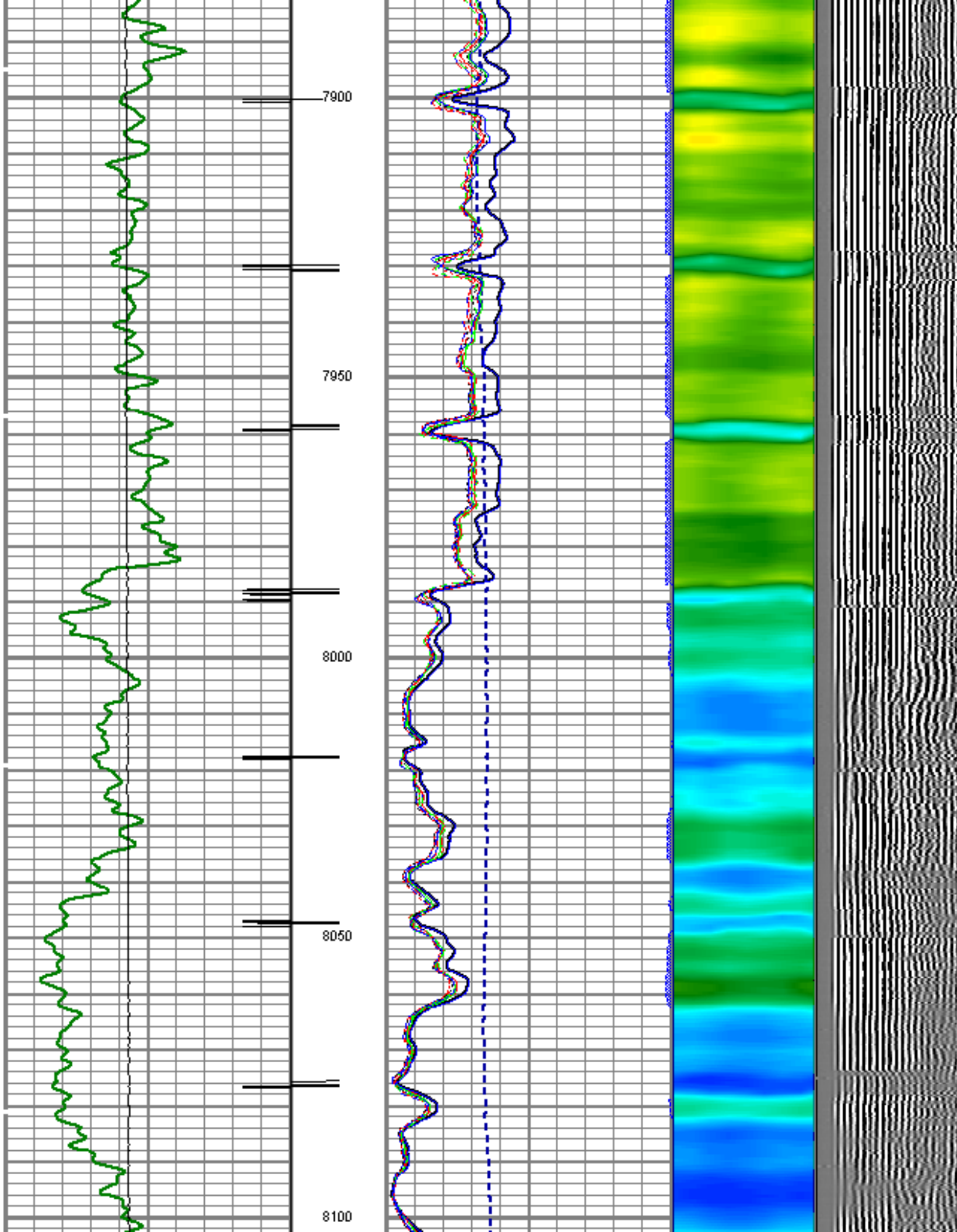


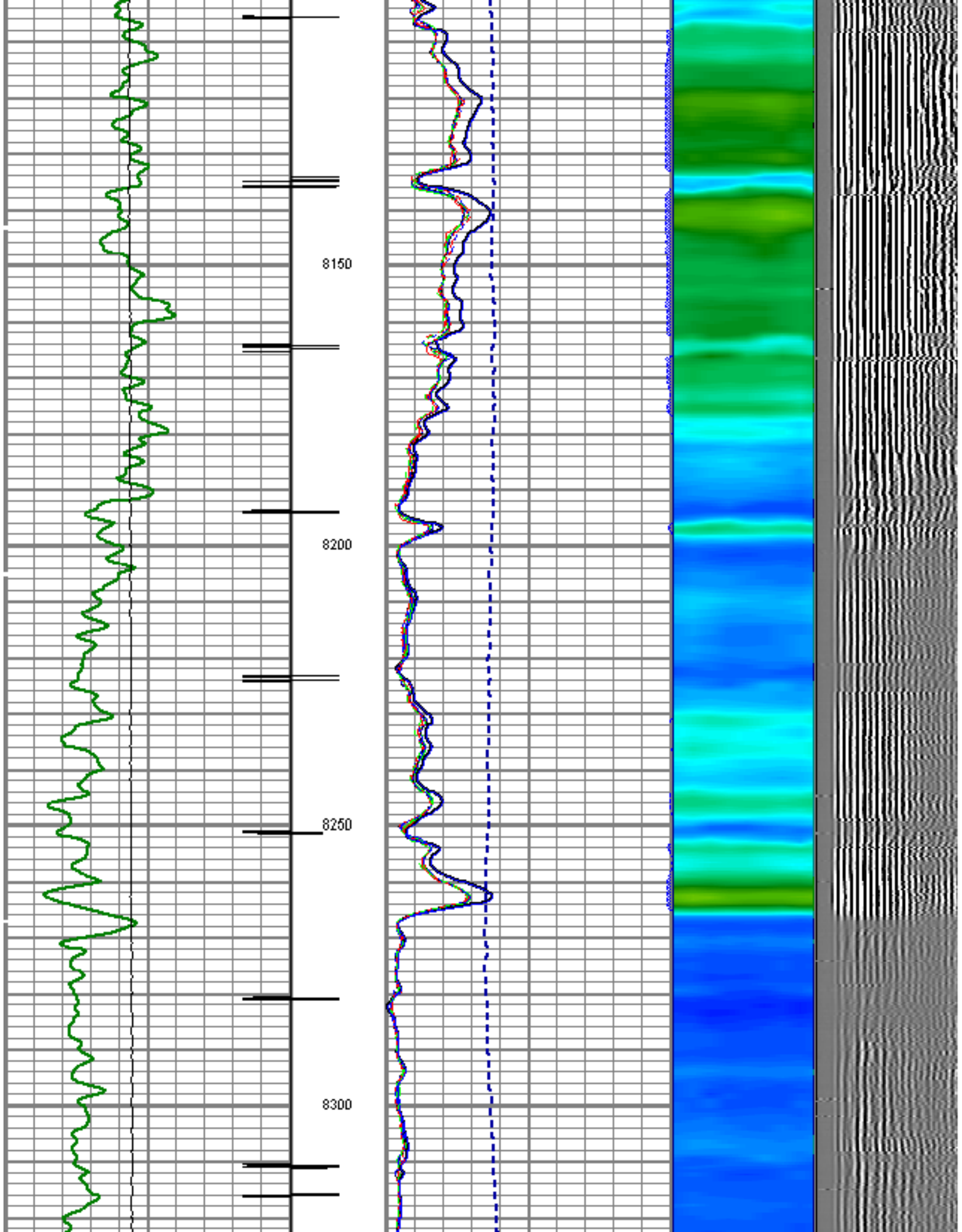


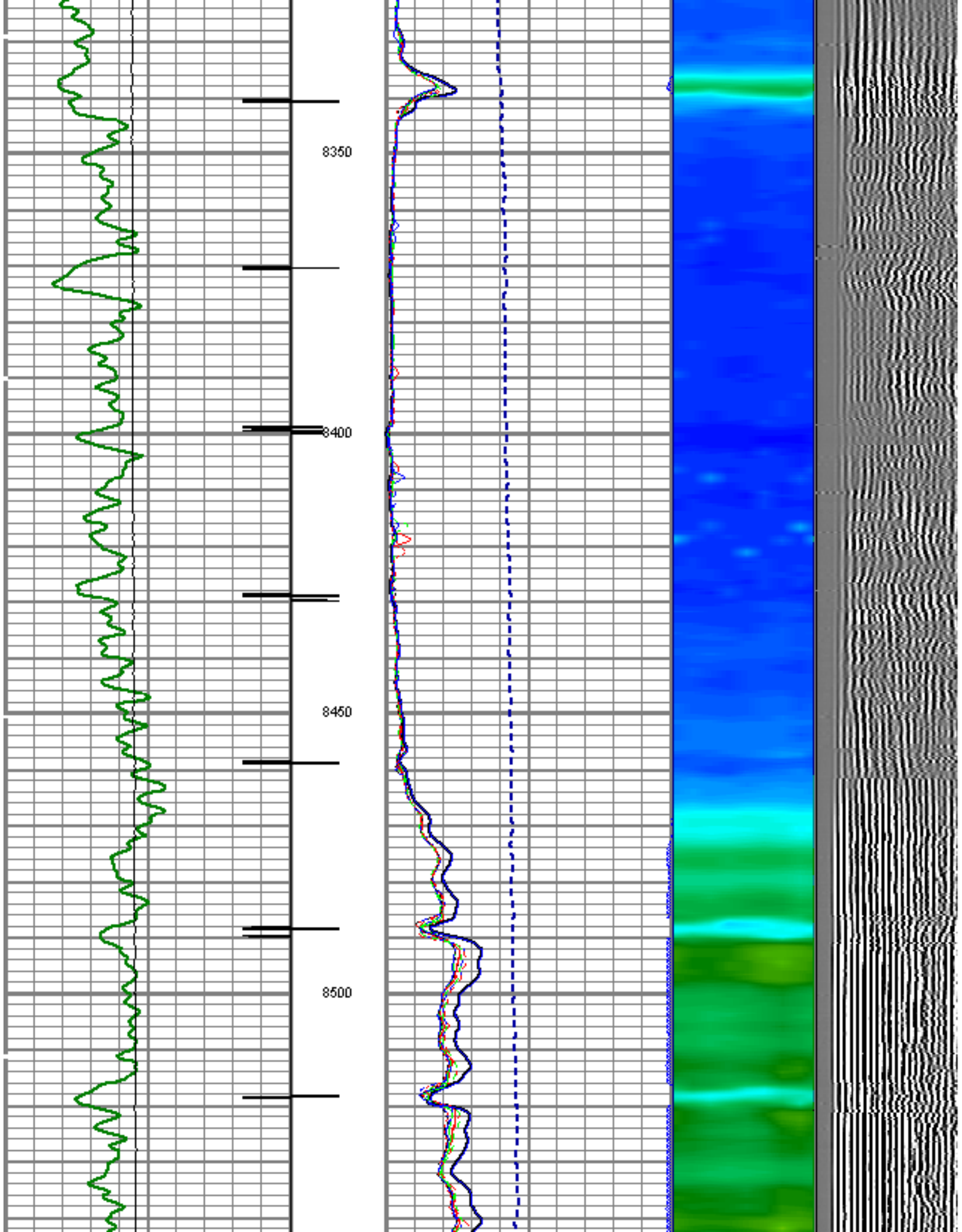


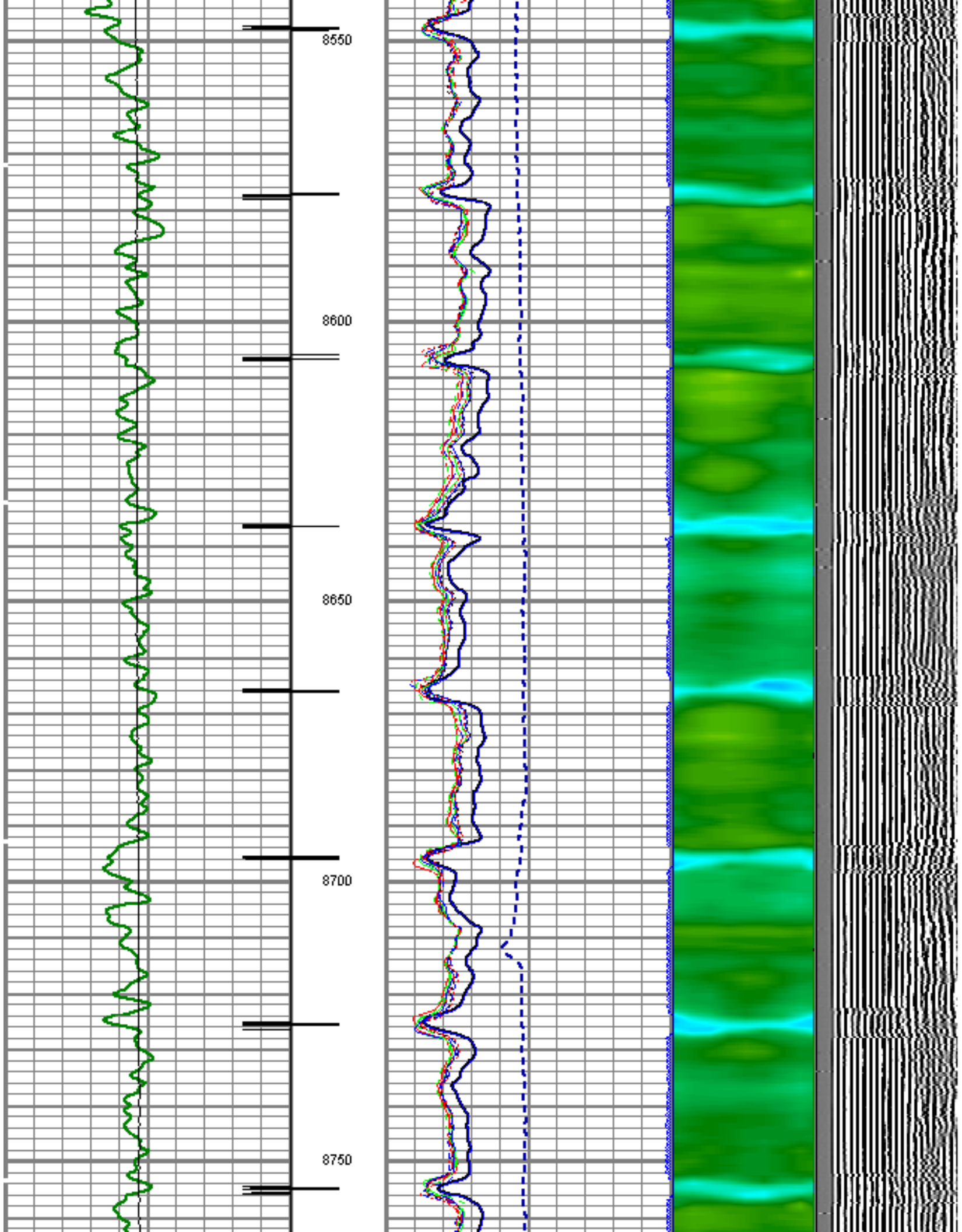


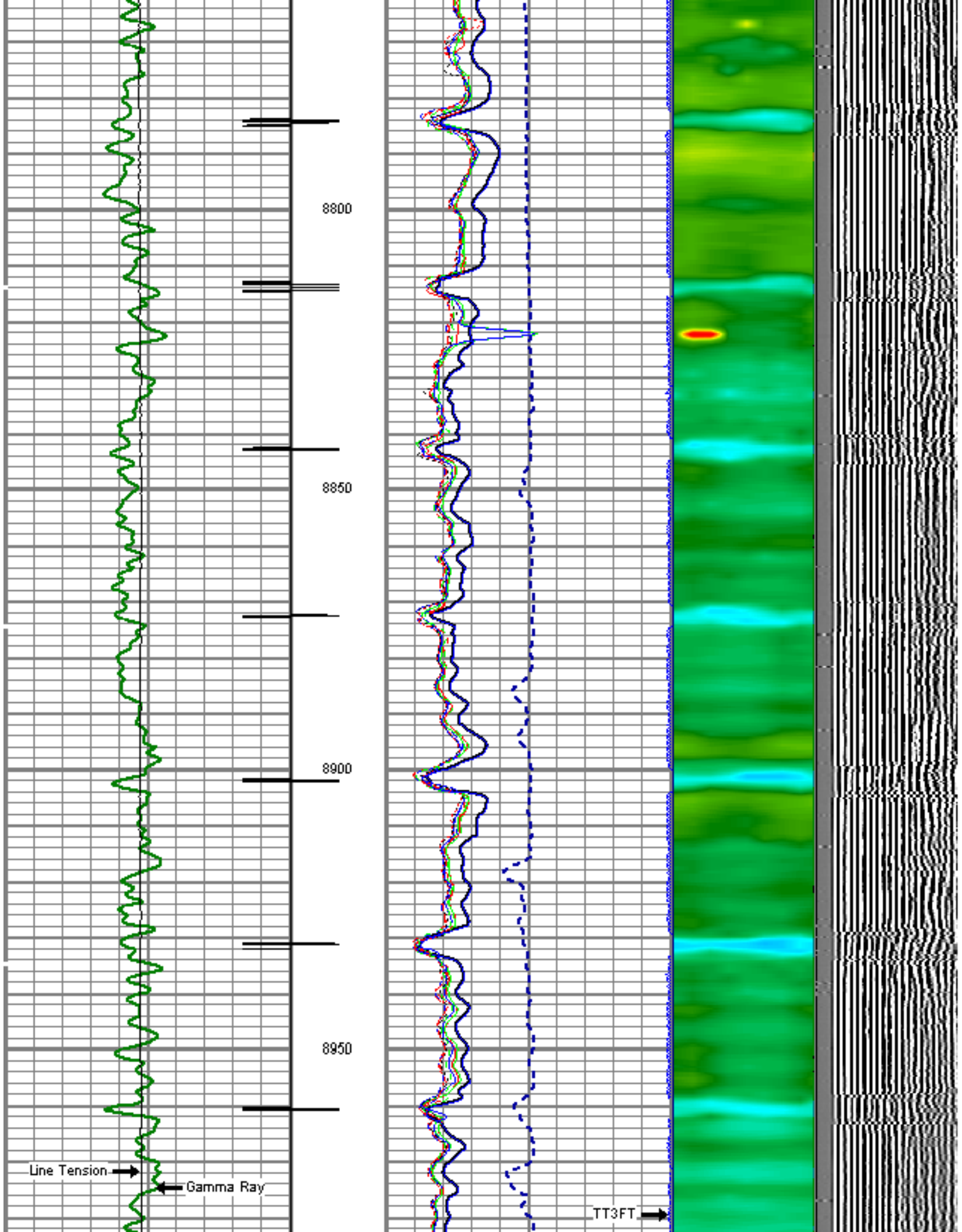


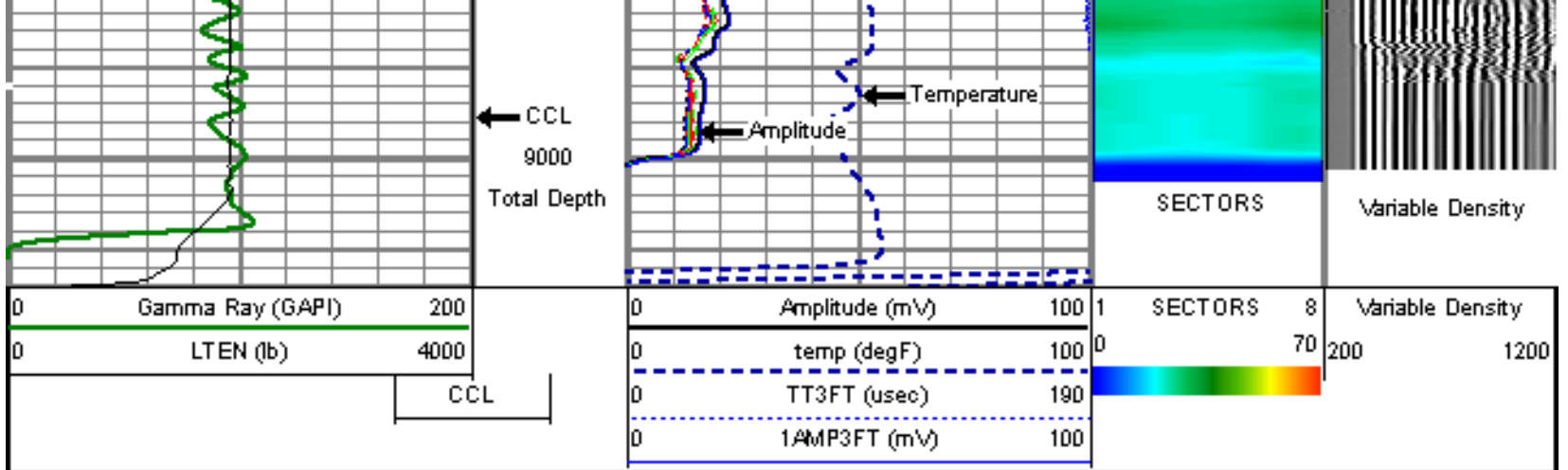




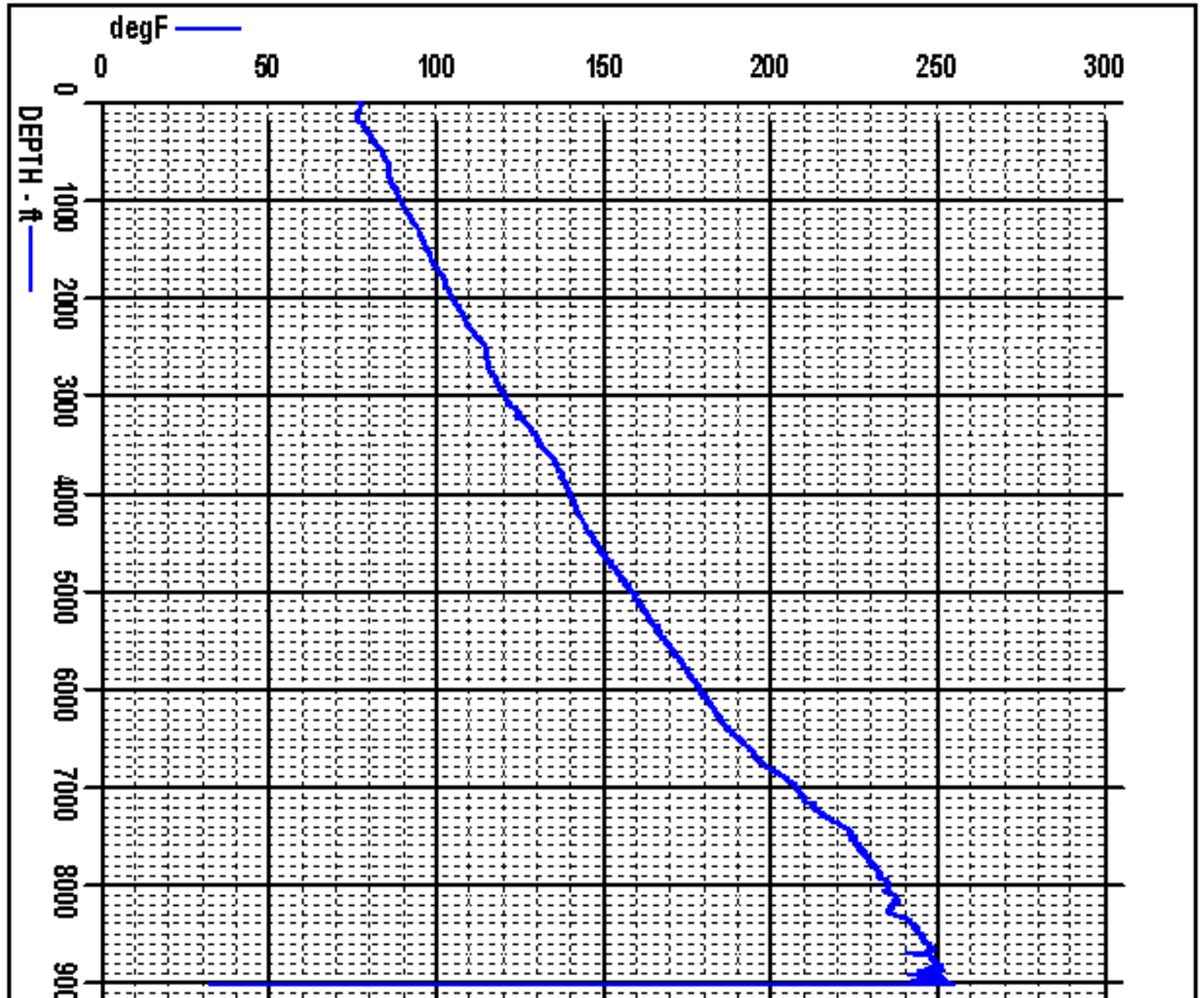









TEMPERATURE PLOT



TEMP	0.58		TEMP-SNDX_TEMP (SNDX_TEMP_02) Sondex Production Temperature Tool	3.14	1.63	10.00
------	------	---	---	------	------	-------

Dataset:	a_vfe9cbl.db: field/well/run1/pass4.1
Total Length:	23.90 ft
Total Weight:	248.07 lb
O.D.:	3.13 in

	Company	ANTERO RESOURCES CORPORATION
	Well	VALLEY FARMS E9
	Field	MAMM CREEK
	County	GARFIELD
	State	COLORADO