J-W WIRELINE COMPANY

CEMENT BOND
GAMMA RAY
COLLAR CORRELATION LOG

Company	BONANZA CREEK OPERATING CO. LLC
Well	NORTH PLATTE 11-13
Field	WATTENBERG
County	WELD
State	COLORADO

Company BONANZA CREEK OPERATING CO. LLC

Well NORTH PLATTE 11-13

Field WATTENBERG

County WELD State COLORADO

Location: API # : 05-123-26905-0000

670' FNL & 656' FWL
NW/NW

SEC 13 TWP 5N RGE 63W

Other Services

NONE

Permanent Datum	GROUND LEVEL	Elevation	4640'
Log Measured From	KELLY BUSHING		
Drilling Measured From	KELLY BUSHING		

Elevation
K.B. 4650'
D.F. 4649'
G.L. 4640'

Date	2-DEC-2008		
Run Number	ONE		
Depth Driller	6729'		
Depth Logger	6654'		
Bottom Logged Interval	6649'		
Top Log Interval	2790'		
Open Hole Size	7 7/8"		
Type Fluid	WATER		
Density / Viscosity	NOT RECORDED		
Max. Recorded Temp.	NOT RECORDED		
Estimated Cement Top	3126'		
Time Well Ready	---		
Time Logger on Bottom	---		
Equipment Number	473/CR-30/YELLOW		
Location	BRIGHTON, CO.		
Recorded By	CURT ERICKSON		
Witnessed By	KURT DODGE		

Borehole Record				Tubing Record			
Run Number	Bit	From	To	Size	Weight	From	To

Casing Record	Size	Wgt/Ft	Top	Bottom
Surface String	8 5/8"	24#	SURFACE	421' - DRILLER
Prot. String				
Production String	4 1/2"	11.6 #	SURFACE	6729'
Liner				

<<< Fold Here >>>

All interpretations are opinions based on inferences from electrical or other measurements and we cannot and do not guarantee the accuracy or correctness of any interpretation, and we shall not, except in the case of gross or willful negligence on our part, be liable or responsible for any loss, costs, damages, or expenses incurred or sustained by anyone resulting from any interpretation made by any of our officers, agents or employees. These interpretations are also subject to our general terms and conditions set out in our current Price Schedule.

Comments

LOG CORRELATED TO CDN/DIL DATED 9-NOV-2008

LOG SPLIT FOR CORRELATION PURPOSES

THANK YOU FOR USING J-W WIRELINE!!

Database File:	north platte 11-13 cbl.db
Dataset Pathname:	pass2
Presentation Format:	cblx
Dataset Creation:	Tue Dec 02 10:12:43 2008 by Log Std Casedhole 07122
Charted by:	Depth in Feet scaled 1:240

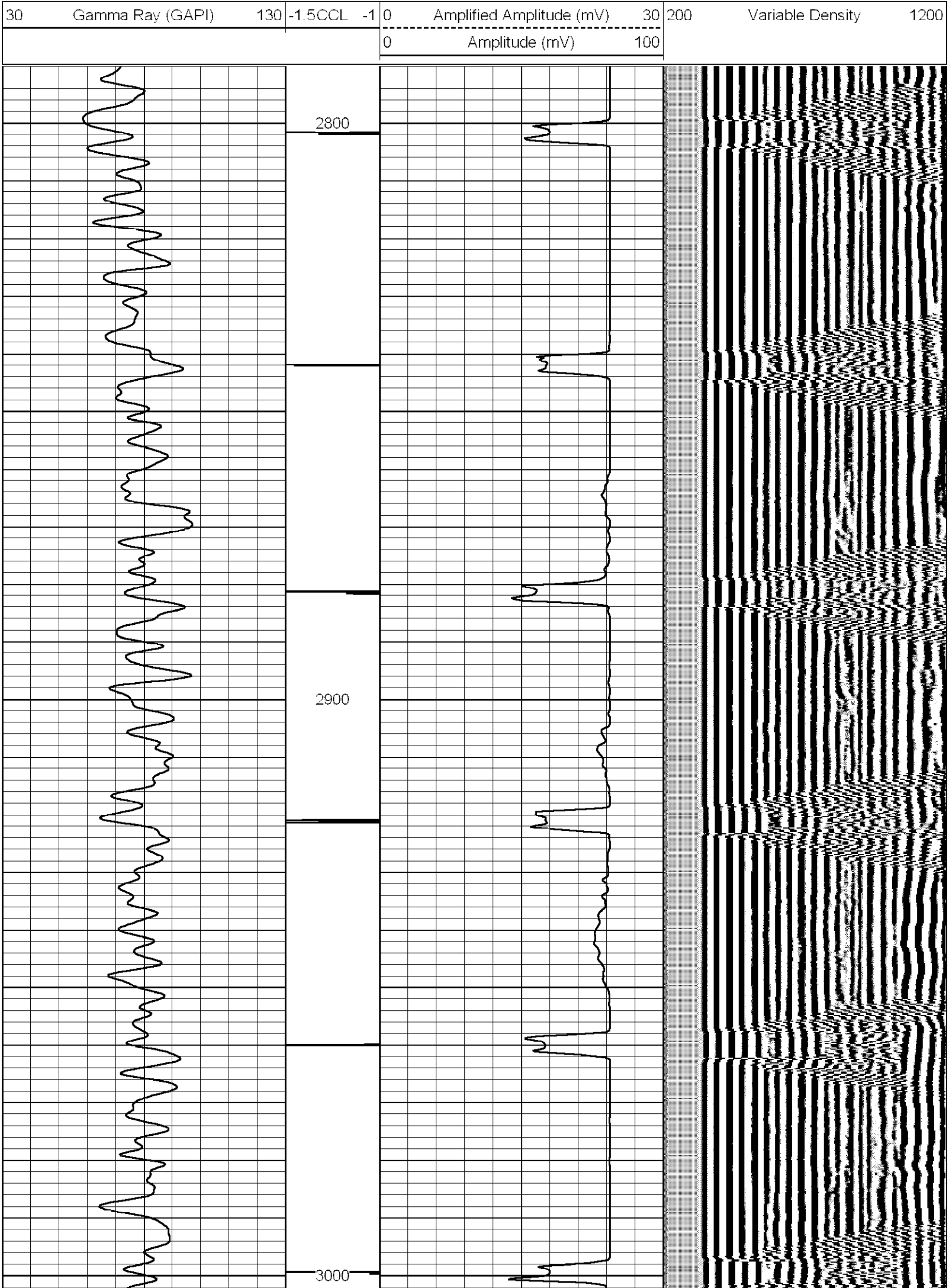

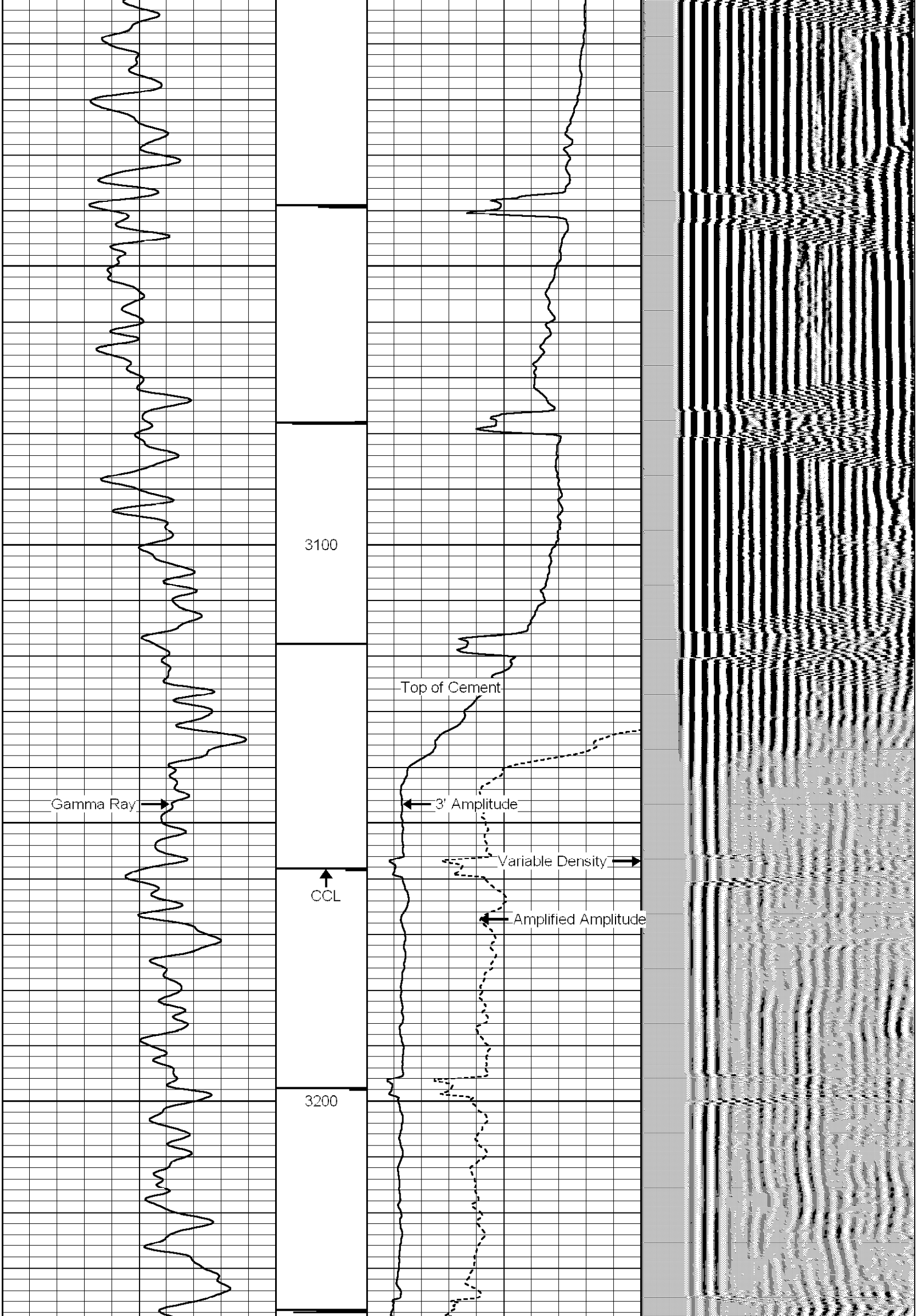

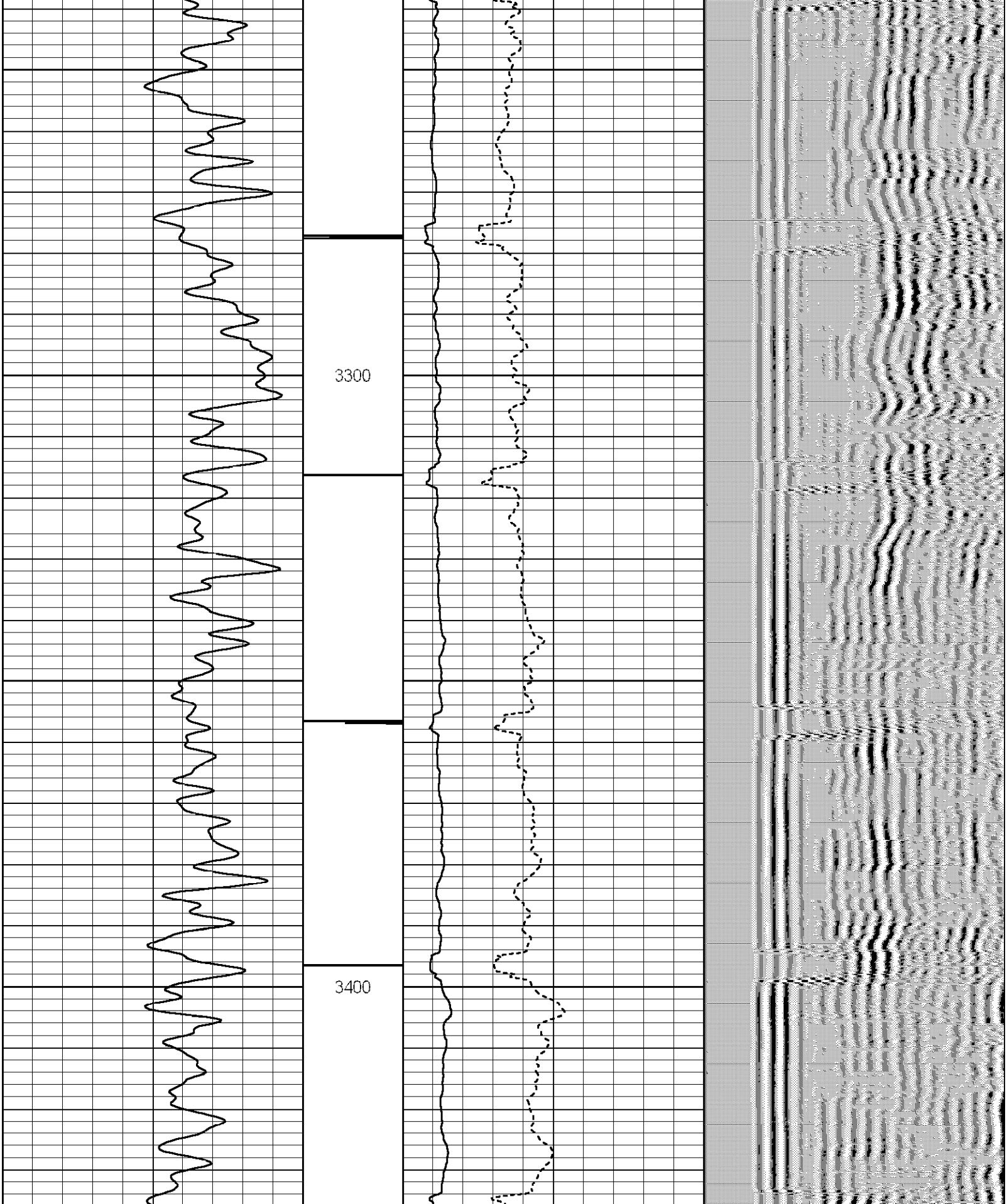

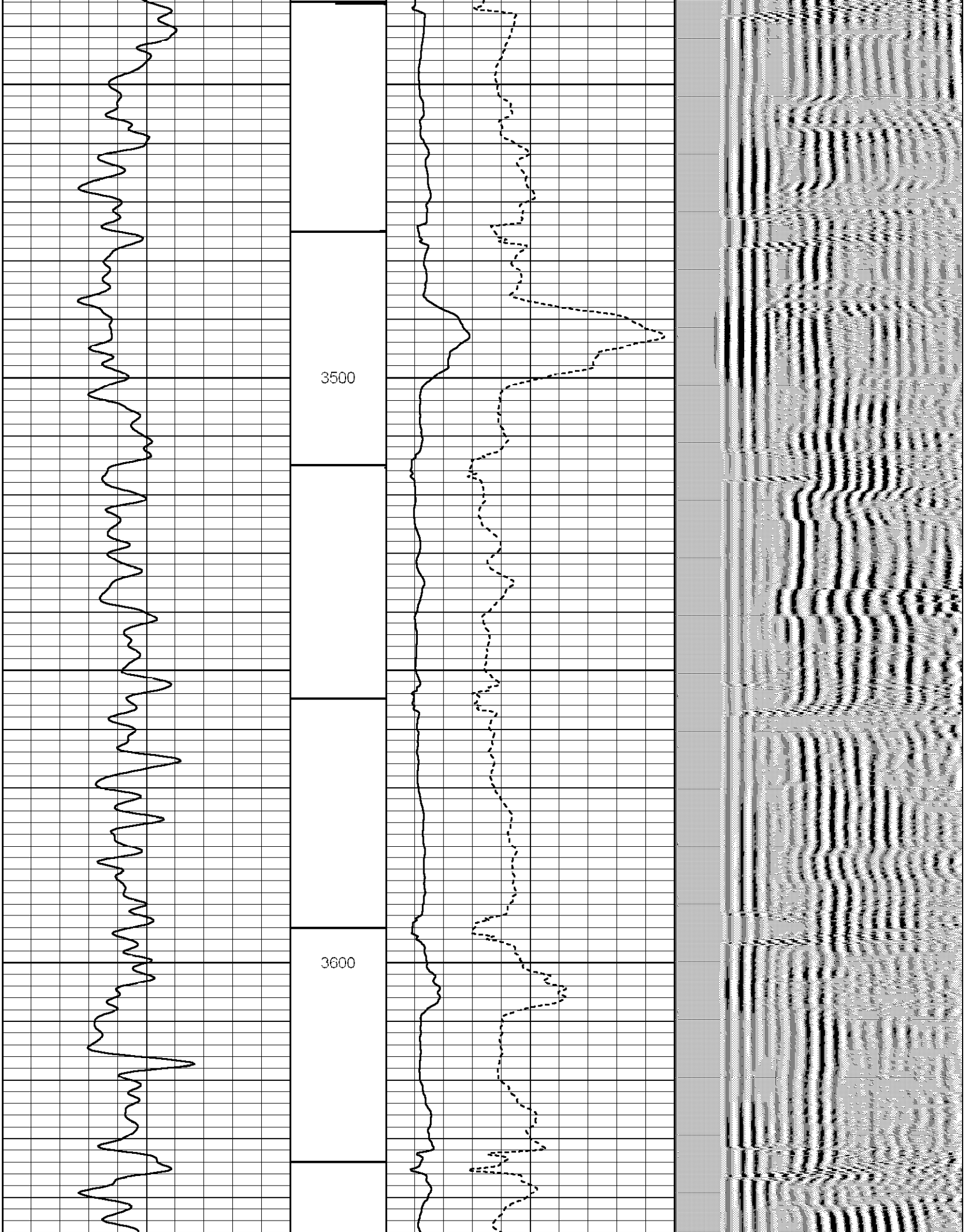

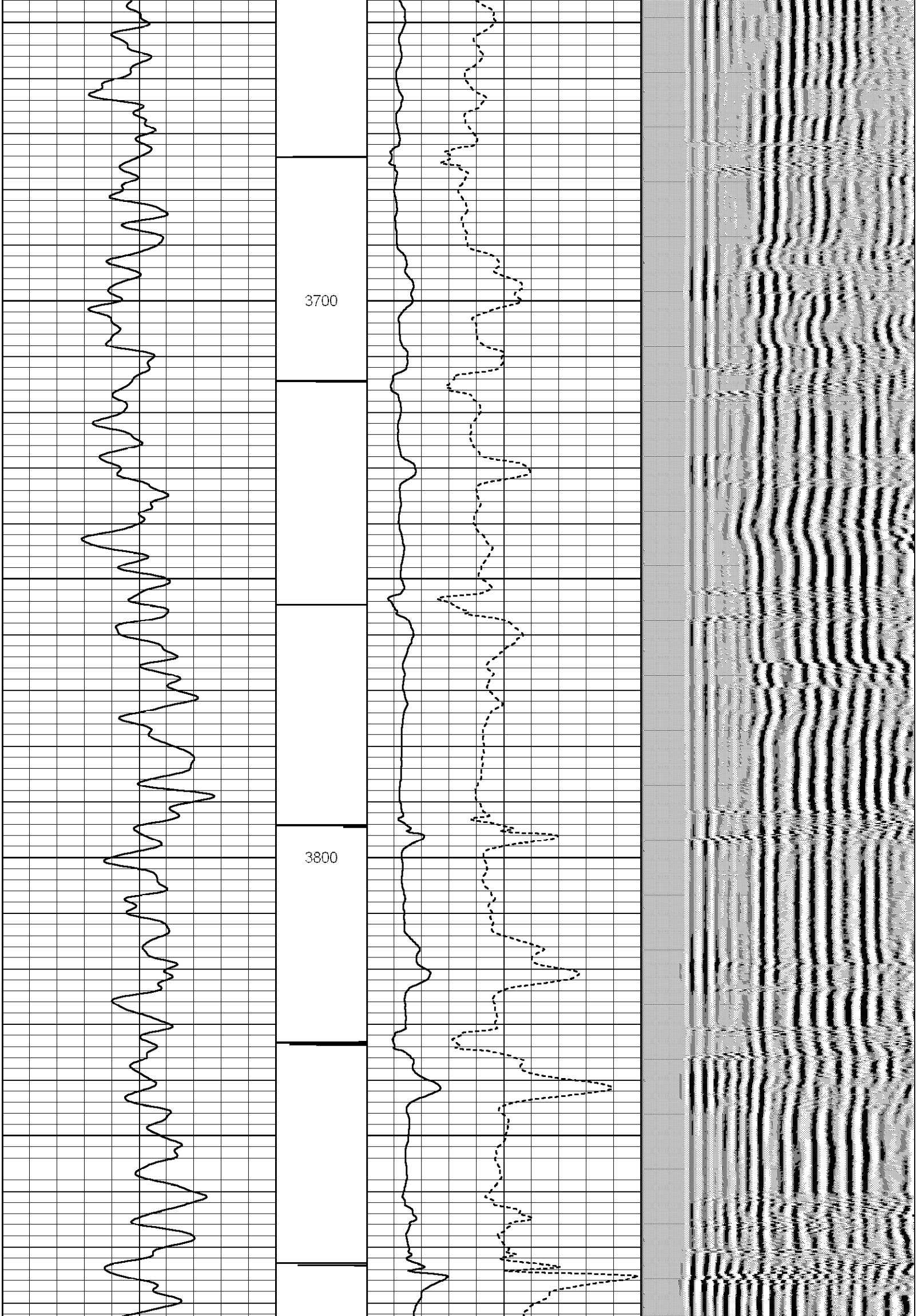

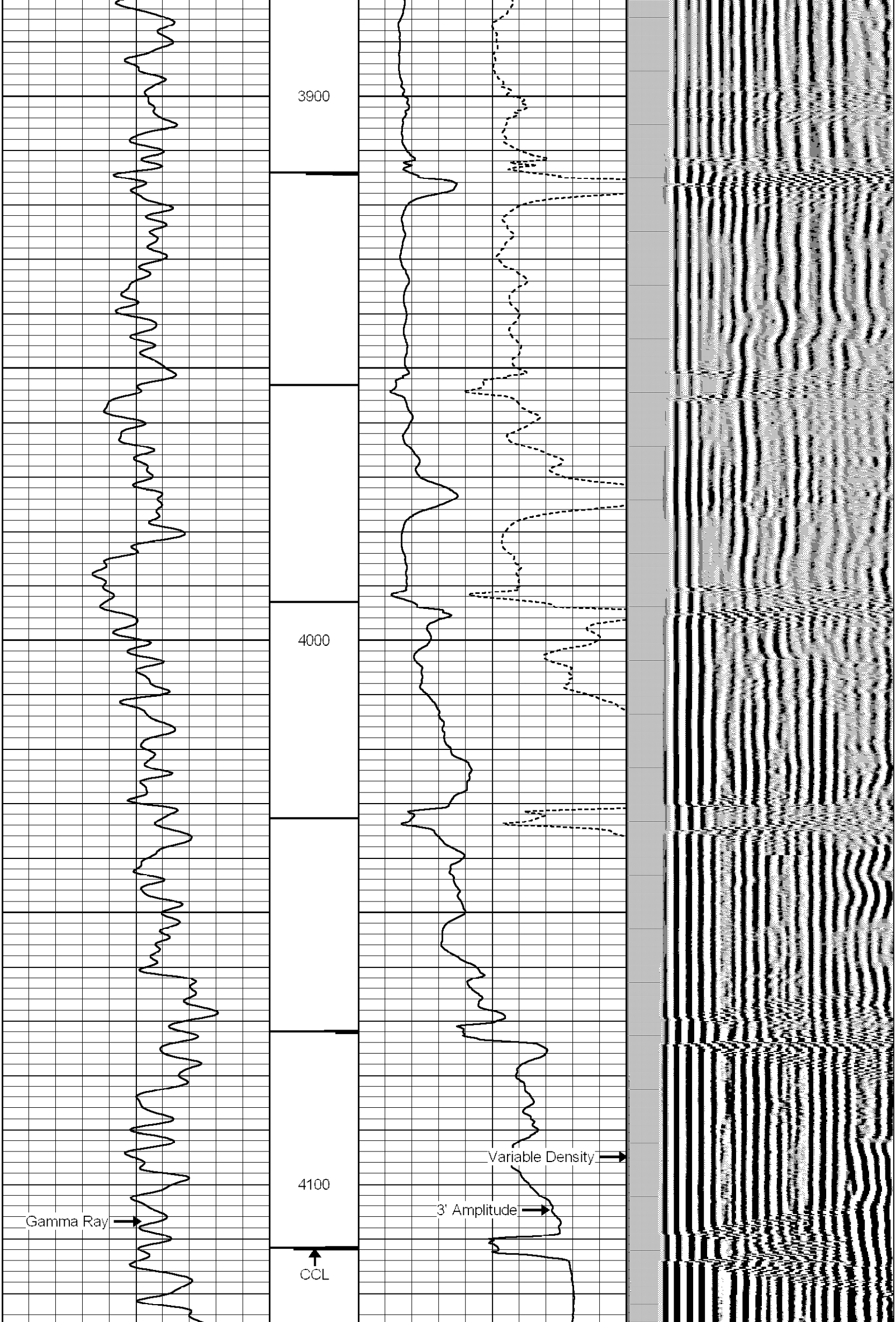

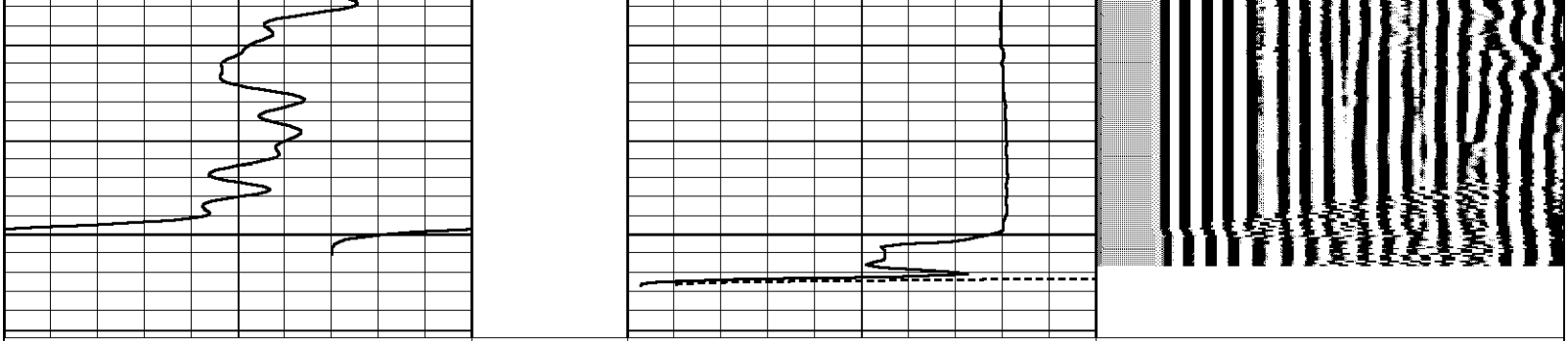

30 Gamma Ray (GAPI) 130	-1.5CCL -1	0 Amplified Amplitude (mV) 30	200 Variable Density 1200
		0 Amplitude (mV) 100	

Database File: north platte 11-13 cbl.db
Dataset Pathname: pass1
Presentation Format: cblx
Dataset Creation: Tue Dec 02 09:51:48 2008 by Log Std Casedhole 07122
Charted by: Depth in Feet scaled 1:240

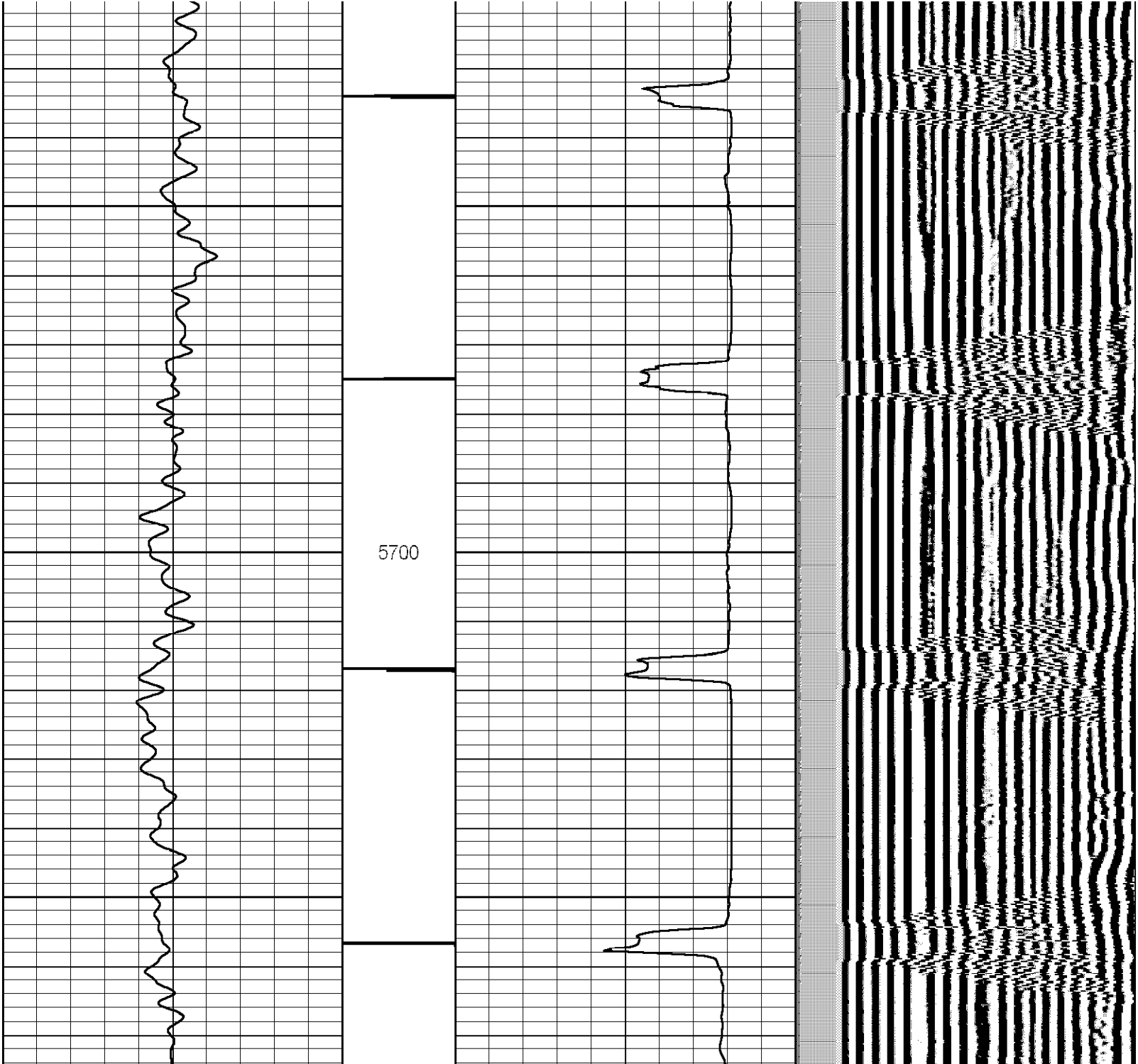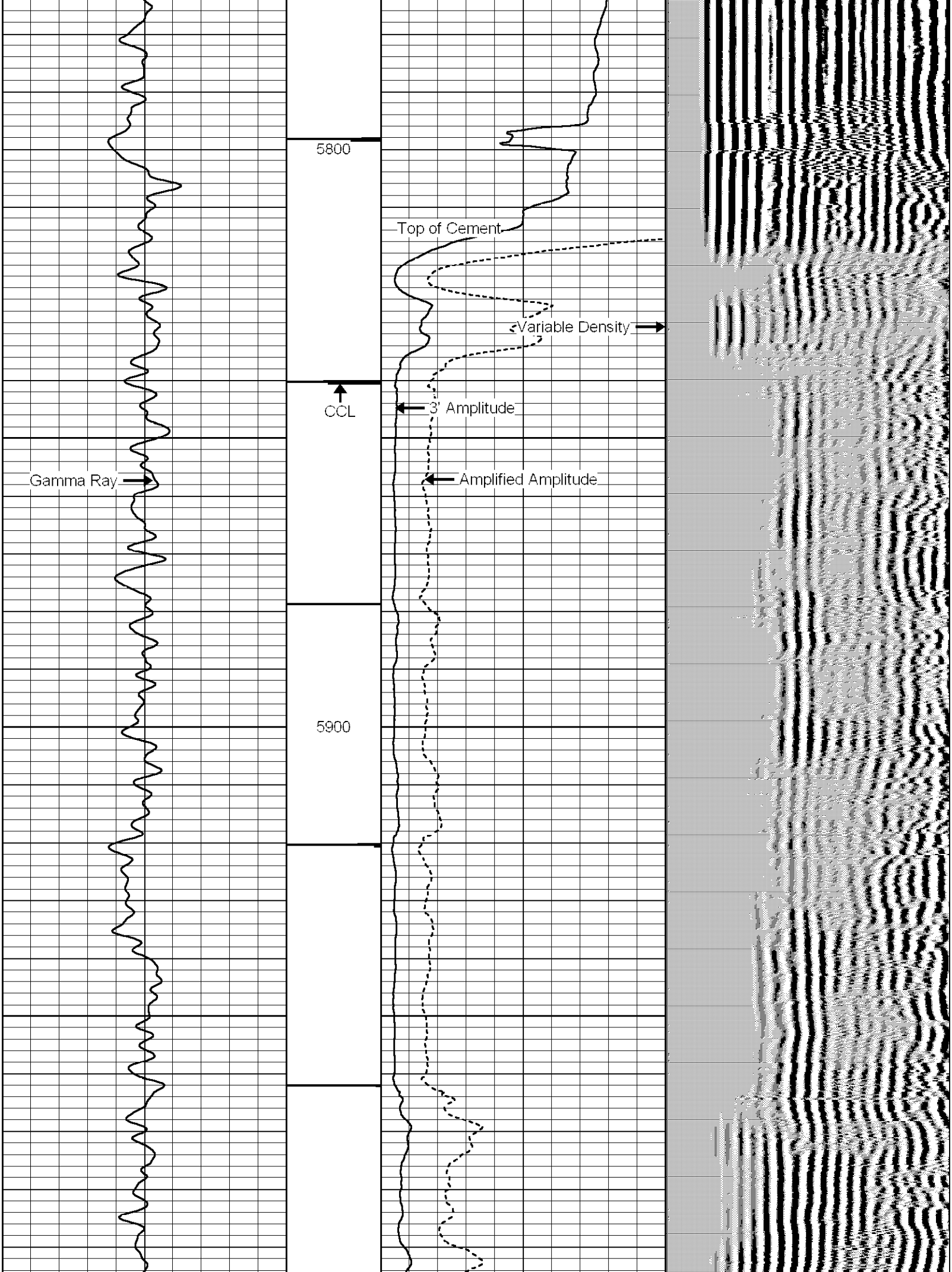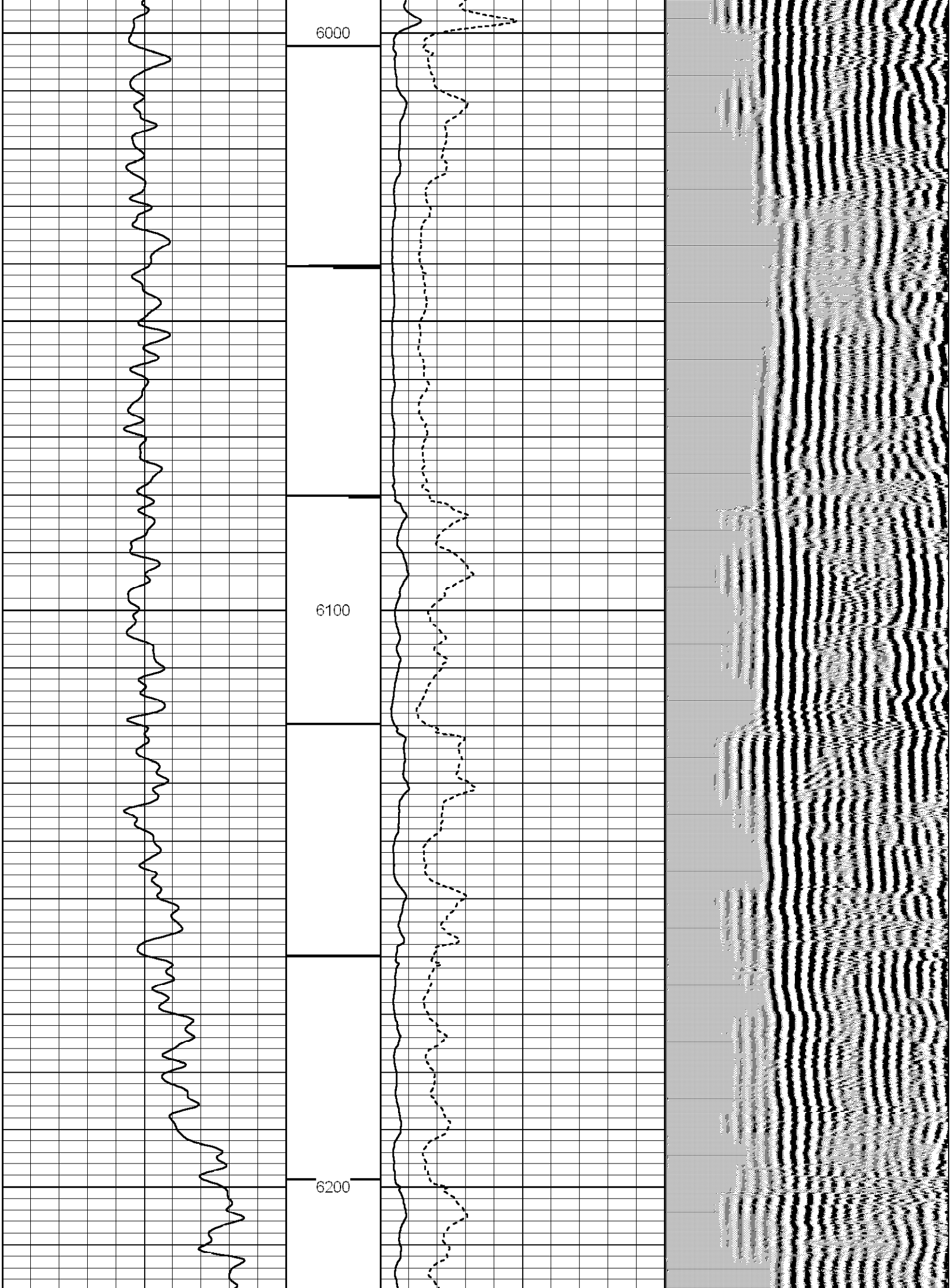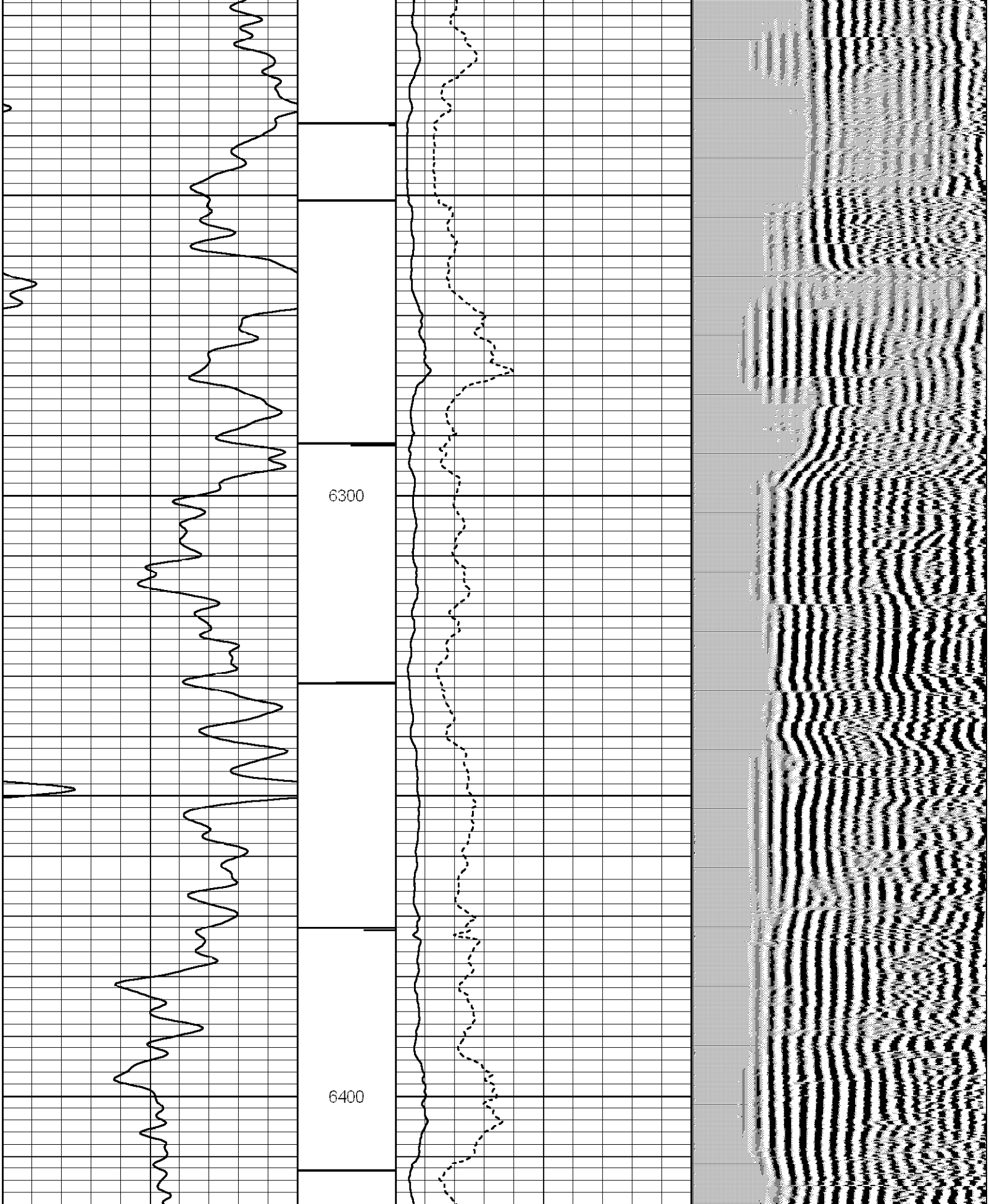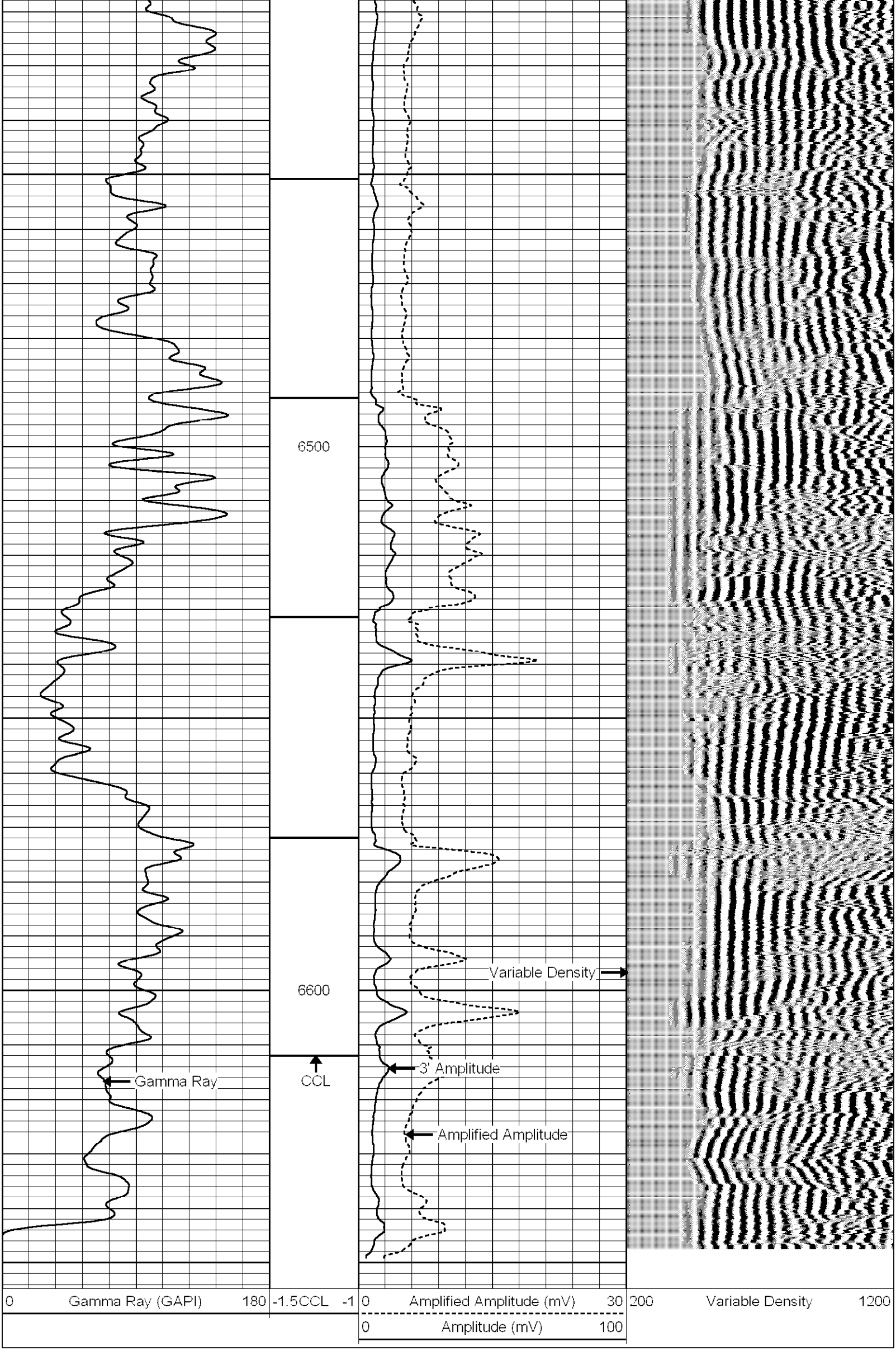0 Gamma Ray (GAPI) 180	-1.5CCL -1	0 Amplified Amplitude (mV) 30	200 Variable Density 1200
		0 Amplitude (mV) 100