HALLIBURTON

Gamma Ray C.C.L.
Cement Bond V.D.L.

Company	Encana Oil & Gas (USA) Inc.
Well	Bickler 4-6-34
Field	Wattenberg
County	Weld
State	Colorado

Company Encana Oil & Gas (USA) Inc.
Well Bickler 4-6-34
Field Wattenberg
County Weld State Colorado
API No.: 05-014-26606-00 Serv #: 6231776
Location:
SHL: 2411' FSL & 2427' FWL NE SW
BHL: 1310' FSL & 2590' FWL NE SW
Other Services
Sec:34 Twp:1N Rge: 68W

Permanent Datum	GL	Elevation	Elevation
Log Measured From	KB . 16 Ft. above perm. datum		K.B. 5185
Drilling Measured From	KB		D.F. 5184 G.L. 5170

Date @ Time Logged	October 9, 2008	Type Fluid in Hole	Water
Run No.	One	Density of Fluid	Water
Depth - Driller	8710	Fluid Level	Surface
Depth - Logger	8647	Cement Top Est. Logged	7002
Bottom - Logged Interval	8645	Equipment / Location	10842980 / Brighton
Top - Log Interval	4138	Recorded by	Scott Dizmang
Max. Recorded Temp.	NOT RECORDED	Witnessed by	Gary Cummings

CEMENTING DATA	Surface	Protection	Production	Liner
	String	String	String	
Date / Time Cemented				
Primary / Squeeze		D.V. Tool @ 5570	TOC 4283	
Expected Compressive Strength	psi@ hrs	psi@ hrs	psi@ hrs	psi@ hrs
Cement Volume		sks	sks	
Cement Type / Weight	/	50/50 Premium	Premium /	/
Formulation		1.340 Yield	1.5 Yield	
Mud Type / Mud Wgt.	/	/	/	/

Borehole Record				Casing & Tubing Record			
Run Number	Bit	From	To	Size	Weight	From	To
				4.5	11.6	TD	Surface

<<< Fold Here >>>

HALLIBURTON DOES NOT GUARANTEE THE ACCURACY OF ANY INTERPRETATION OF THE LOG DATA, CONVERSION OF LOG DATA TO PHYSICAL ROCK PARAMETERS OR RECOMMENDATIONS WHICH MAY BE GIVEN BY HALLIBURTON PERSONNEL OR WHCIH APPEAR ON THE LOG OR IN ANY OTHER FORM. ANY USER OF SUCH DATA, INTERPRETATIONS, CONVERSIONS, OR RECOMMENDATIONS AGREES THAT HALLIBURTON IS NOT RESPONSIBLE EXCEPT WHERE DUE TO GROSS NEGLIGENCE OR WILLFUL MISCONDUCT, FOR ANY LOSS, DAMAGES, OR EXPENSES RESULTING FROM THE USE THEREOF.

Comments

Corrected uphole 6 ft to correlate to PSI openhole dated September 4, 2008. Pass two recorded under 1000 psi. Perforate 8562-8576 3 1/8" scallop 23gm .42" eh 35.10" pen 2spf.

HALLIBURTON

LOGGED UNDER 1000 PSI.

Database File:	bickler4-6-34.db
Dataset Pathname:	pass2
Presentation Format:	cbldig
Dataset Creation:	Thu Oct 09 13:34:34 2008 by Log Halliburton Casedho
Charted by:	Depth in Feet scaled 1:240

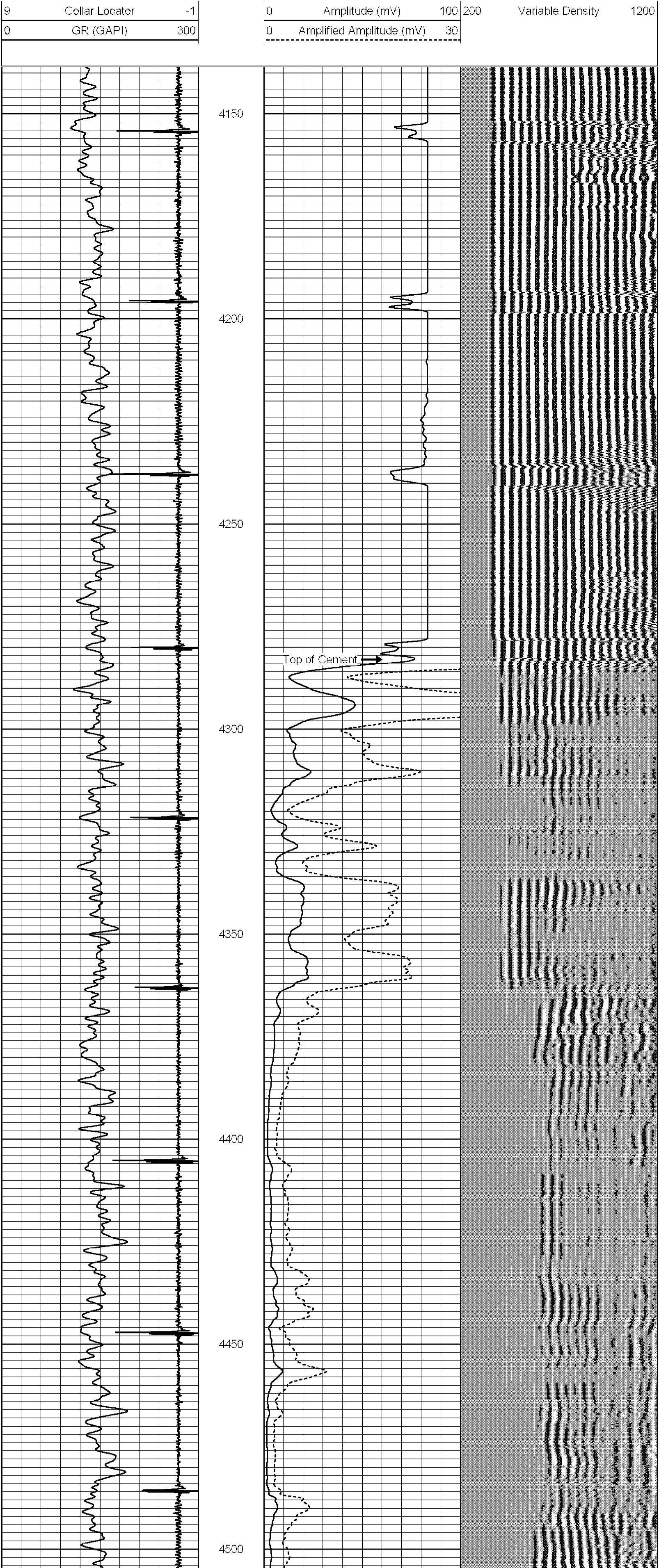

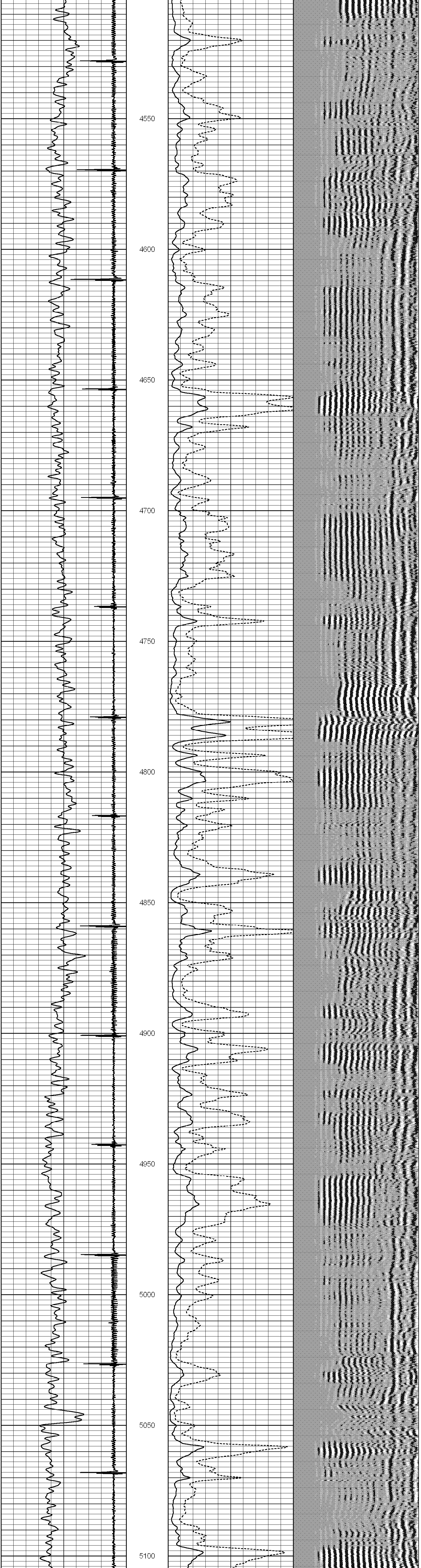

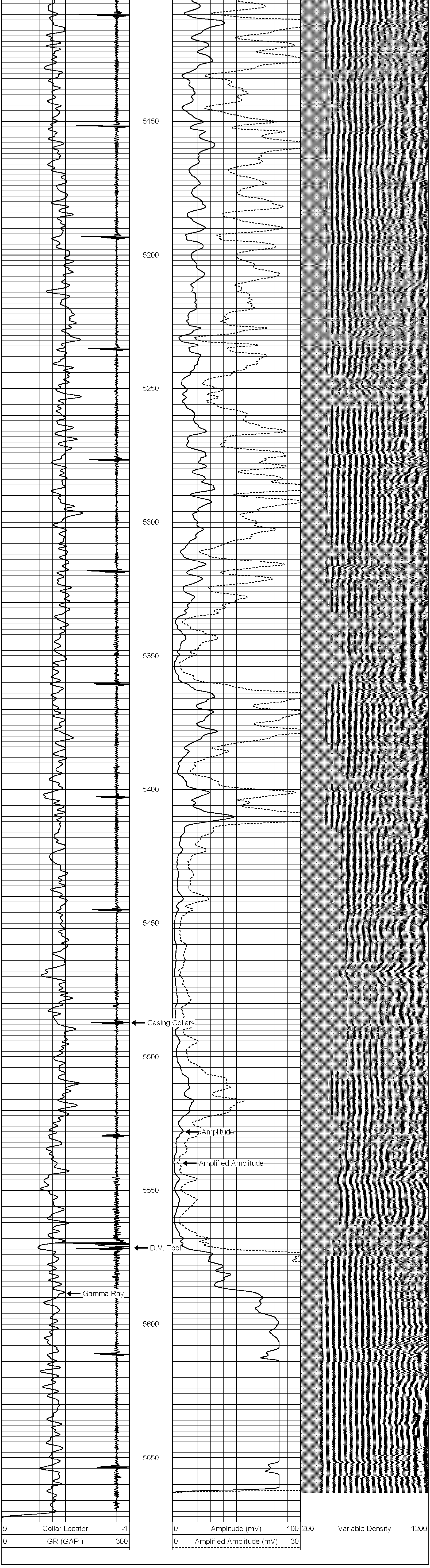

HALLIBURTON

LOGGED UNDER 1000 PSI.

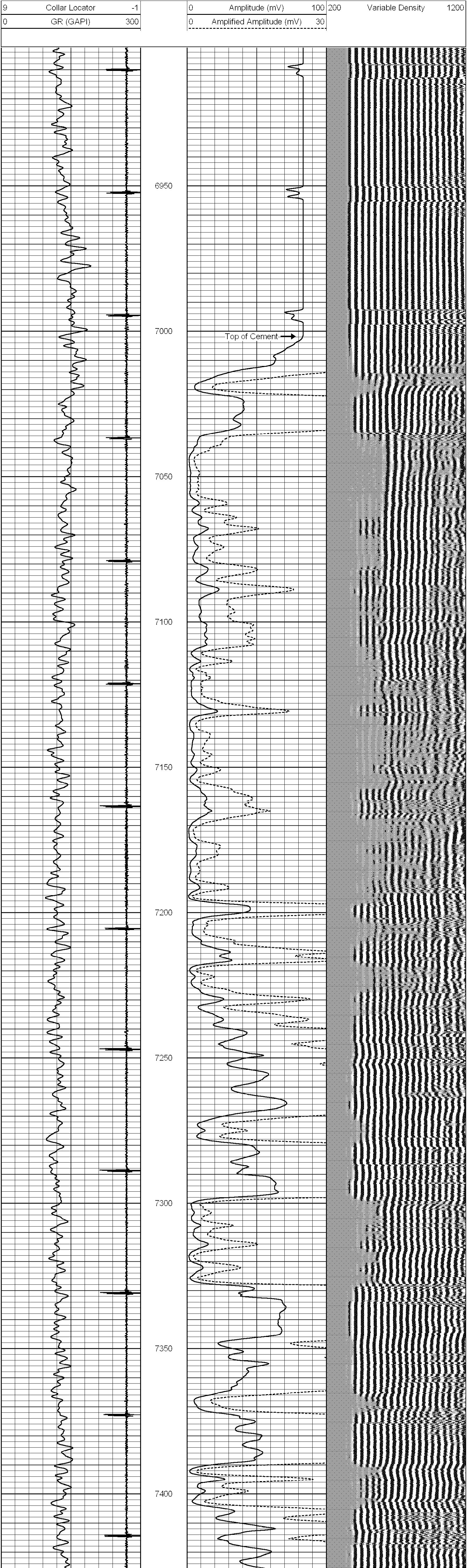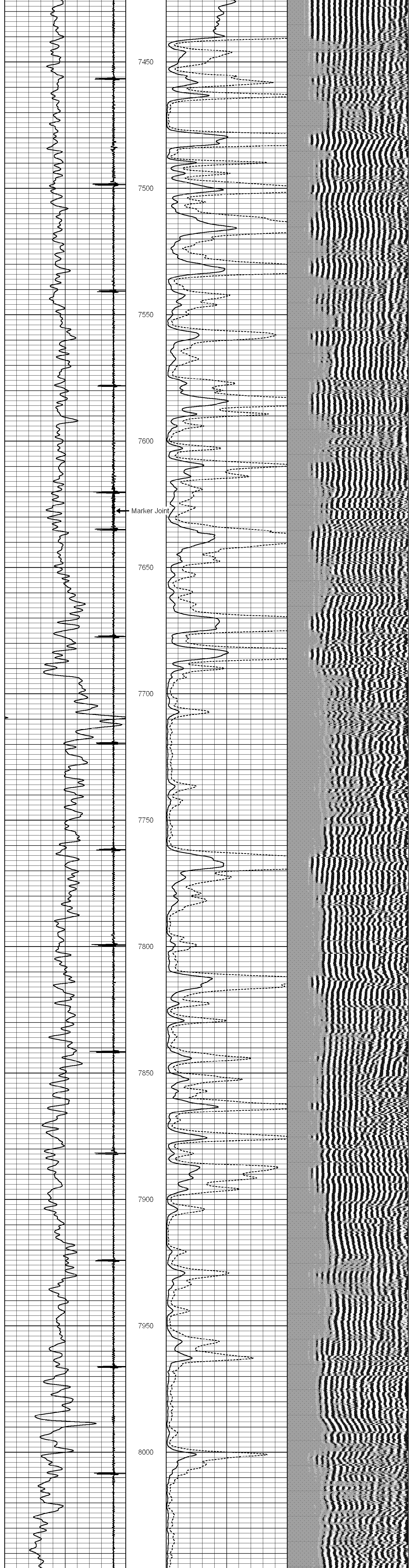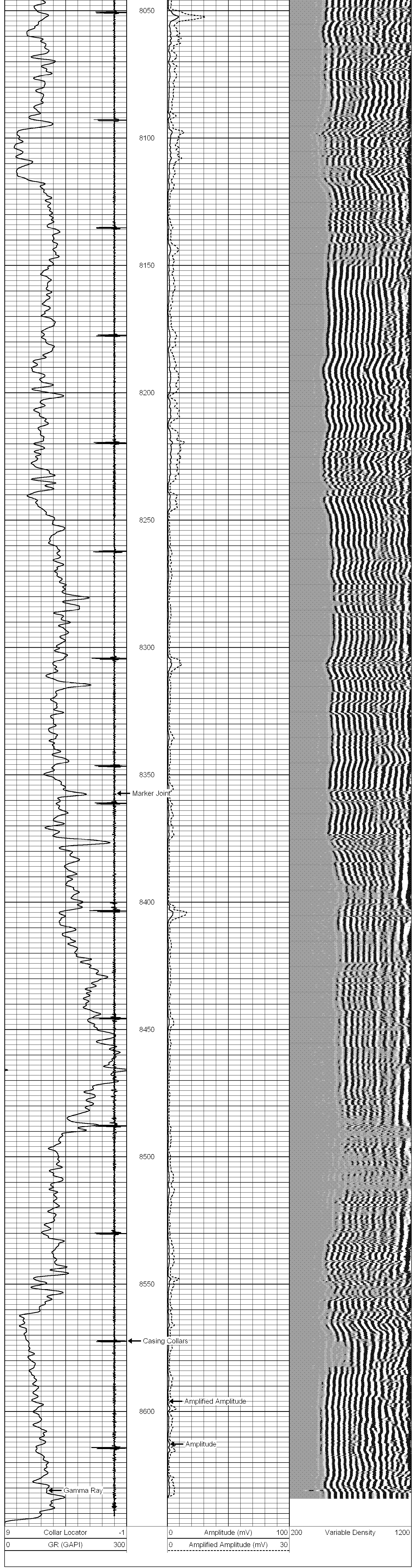Database File:	bickler4-6-34.db
Dataset Pathname:	pass1
Presentation Format:	cbldig
Dataset Creation:	Thu Oct 09 13:04:38 2008 by Log Halliburton Casedho
Charted by:	Depth in Feet scaled 1:240