J-W WIRELINE COMPANY

CEMENT BOND
GAMMA RAY
COLLAR CORRELATION LOG

Company	BONANZA CREEK OPERATING		
Well	NORTH PLATTE 23-24		
Field	WATTENBERG		
County	WELD	State	COLORADO

Company BONANZA CREEK OPERATING
Well NORTH PLATTE 23-24
Field WATTENBERG
County WELD
State COLORADO

Location: API # : 05-123-25829-00
1980' FSL & 1945' FWL
NE SW
SEC 24 TWP 5 N RGE 63 W

Other Services
NONE

Permanent Datum	GROUND LEVEL	Elevation	4574
Log Measured From	KELLY BUSHING		
Drilling Measured From	KELLY BUSHING		

Elevation
K.B. 4584
D.F. 4583
G.L. 4574

Date	15-OCT-2008		
Run Number	ONE		
Depth Driller	6697		
Depth Logger	6651		
Bottom Logged Interval	6650		
Top Log Interval	2780		
Open Hole Size	7 7/8		
Type Fluid	WATER		
Density / Viscosity	---		
Max. Recorded Temp.	223 F		
Estimated Cement Top	2940 /5854		
Time Well Ready	---		
Time Logger on Bottom	---		
Equipment Number	455/CR29/25		
Location	BRIGHTON		
Recorded By	HENDERSON/MCKIE		
Witnessed By	MR KURT DODGE		

Borehole Record				Tubing Record			
Run Number	Bit	From	To	Size	Weight	From	To

Casing Record	Size	Wgt/Ft	Top	Bottom
Surface String				
Prot. String				
Production String	4 1/2	11.6	SURFACE	TOTAL DEPTH
Liner				

<<< Fold Here >>>

All interpretations are opinions based on inferences from electrical or other measurements and we cannot and do not guarantee the accuracy or correctness of any interpretation, and we shall not, except in the case of gross or willful negligence on our part, be liable or responsible for any loss, costs, damages, or expenses incurred or sustained by anyone resulting from any interpretation made by any of our officers, agents or employees. These interpretations are also subject to our general terms and conditions set out in our current Price Schedule.

Comments

LOG CORRELATED TO CDN / DIL DATED 04-OCT-2008

Database File:	nplatte23-24.db
Dataset Pathname:	pass2
Presentation Format:	scbl_dr
Dataset Creation:	Wed Oct 15 09:22:45 2008 by Log Std Casedhole 07122
Charted by:	Depth in Feet scaled 1:240

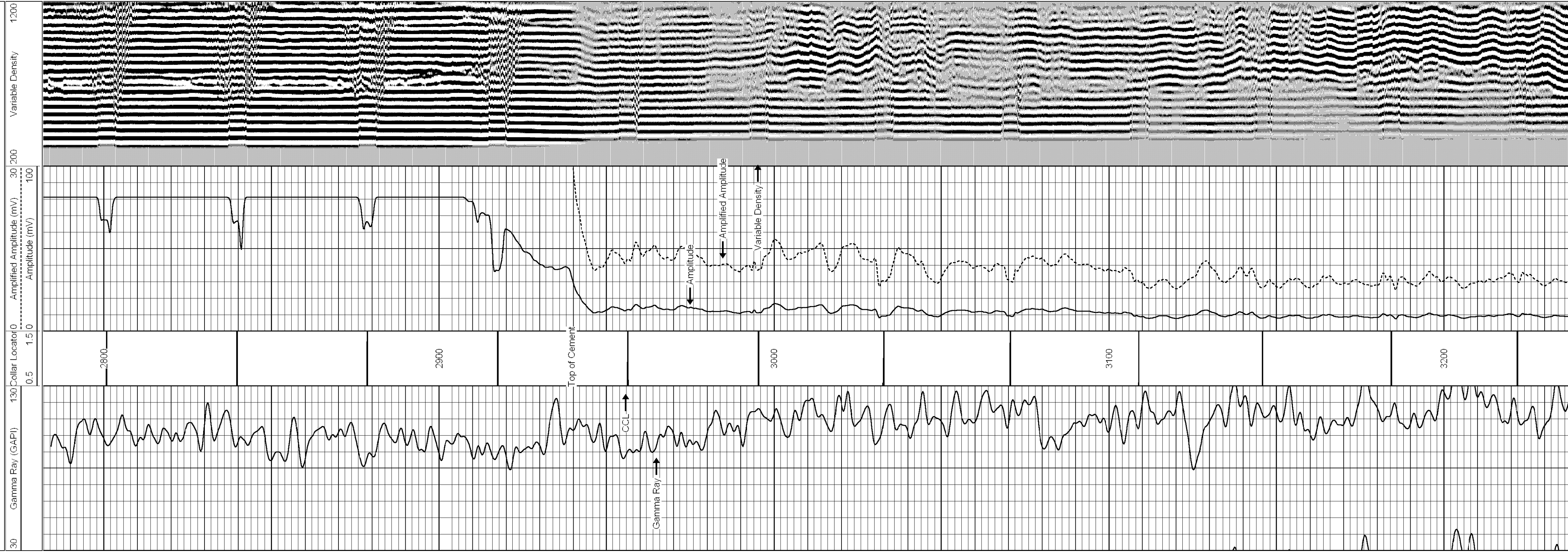

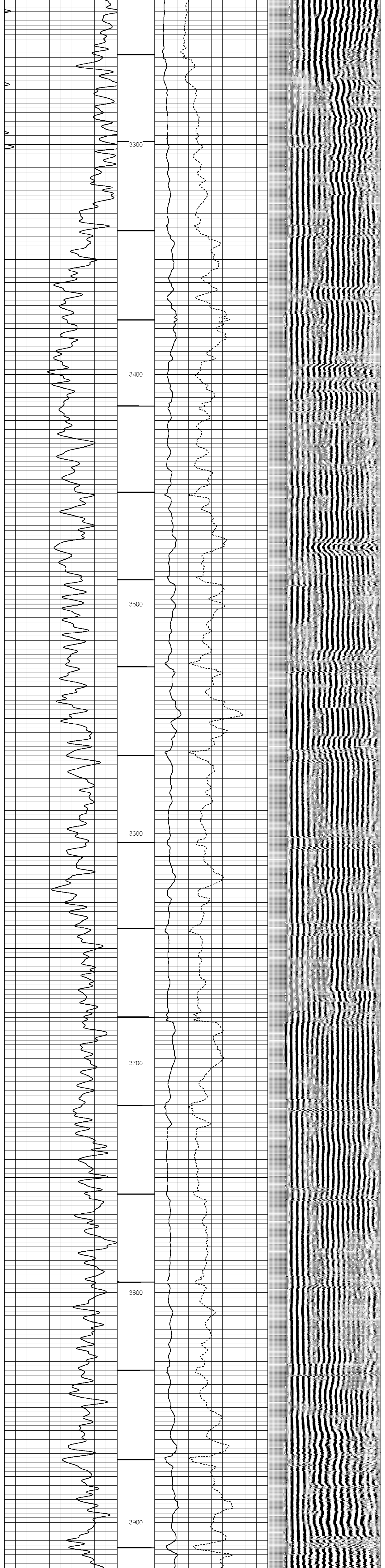

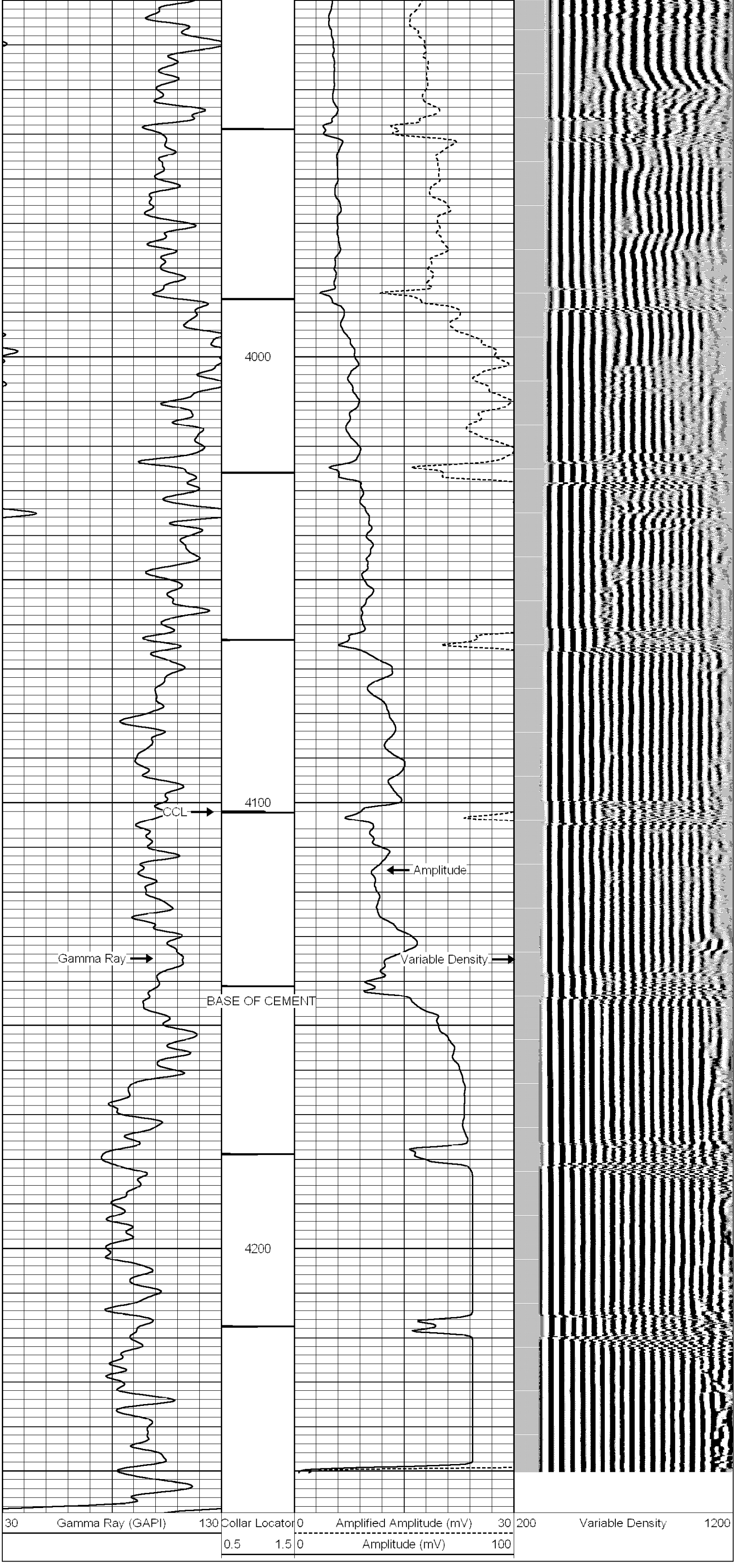

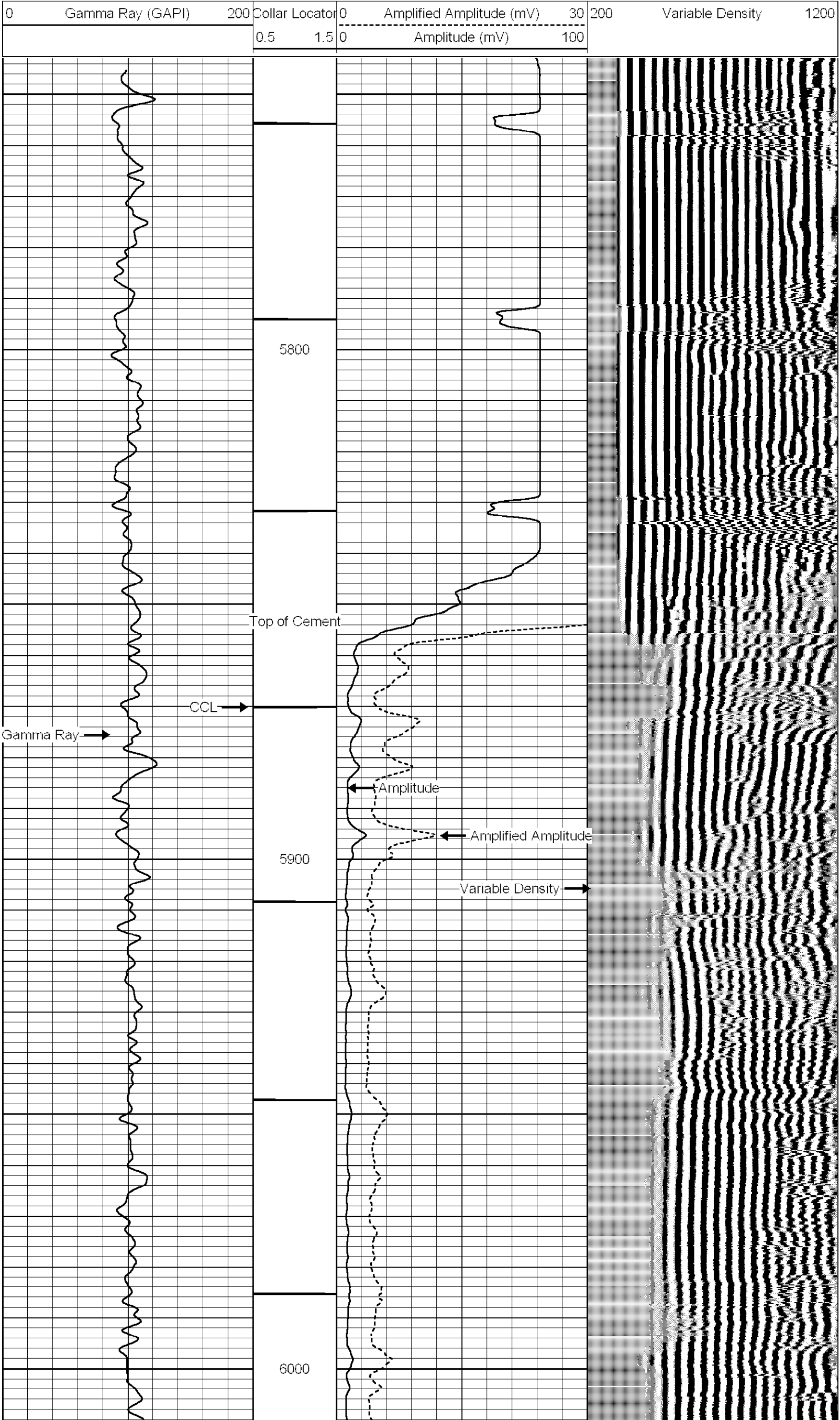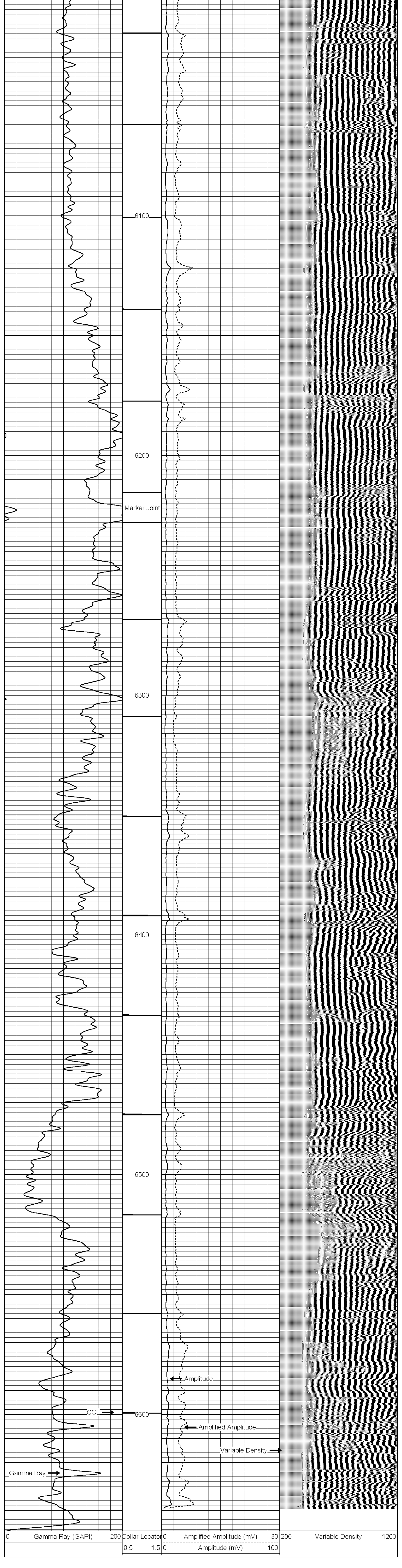Database File: nplatte23-24.db
Dataset Pathname: pass1
Presentation Format: scbl_dr
Dataset Creation: Wed Oct 15 09:02:16 2008 by Log Std Casedhole 07122
Charted by: Depth in Feet scaled 1:240