J-W WIRELINE COMPANY

CEMENT BOND
GAMMA RAY
COLLAR CORRELATION LOG

Company BONANZA CREEK OPERATING, LLC.
Well NORTH PLATTE 14-24
Field WATTENBERG
County WELD
State COLORADO

Company	BONANZA CREEK OPERATING, LLC.
Well	NORTH PLATTE 14-24
Field	WATTENBERG
County	WELD
State	COLORADO

Location: API # : 05-123-25825-0000

600' FSL & 648' FWL
SW/SW

SEC 24 TWP 5 N RGE 63 W

Other Services
NONE

Permanent Datum	GROUND LEVEL	Elevation	4569
Log Measured From	KELLY BUSHING		
Drilling Measured From	KELLY BUSHING		

Elevation
K.B. 4581
D.F. 4580
G.L. 4569

Date	12-SEP-2008		
Run Number	ONE		
Depth Driller	6700		
Depth Logger	6642		
Bottom Logged Interval	6635		
Top Log Interval	2650		
Open Hole Size	7 7/8		
Type Fluid	WATER		
Density / Viscosity	---		
Max. Recorded Temp.	222		
Estimated Cement Top	2790/5863		
Time Well Ready	---		
Time Logger on Bottom	---		
Equipment Number	473/CR-30/GREEN		
Location	BRIGHTON		
Recorded By	HENDERSON/McKIE		
Witnessed By	MR. KURT DODGE		

Borehole Record				Tubing Record			
Run Number	Bit	From	To	Size	Weight	From	To

Casing Record	Size	Wgt/Ft	Top	Bottom
Surface String	8 5/8	NA	SURFACE	404
Prot. String				
Production String	4 1/2	11.6#	SURFACE	TOTAL DEPTH
Liner				

<<< Fold Here >>>

All interpretations are opinions based on inferences from electrical or other measurements and we cannot and do not guarantee the accuracy or correctness of any interpretation, and we shall not, except in the case of gross or willful negligence on our part, be liable or responsible for any loss, costs, damages, or expenses incurred or sustained by anyone resulting from any interpretation made by any of our officers, agents or employees. These interpretations are also subject to our general terms and conditions set out in our current Price Schedule.

Comments

LOG CORRELATED TO CDN/DIL DATED 05-SEP-2008

BASE OF UPPER CEMENT AT 3998'

Database File: northplatte14-24.db
Dataset Pathname: pass2
Presentation Format: cblx
Dataset Creation: Fri Sep 12 09:57:46 2008 by Log Std Casedhole 07122
Charted by: Depth in Feet scaled 1:240

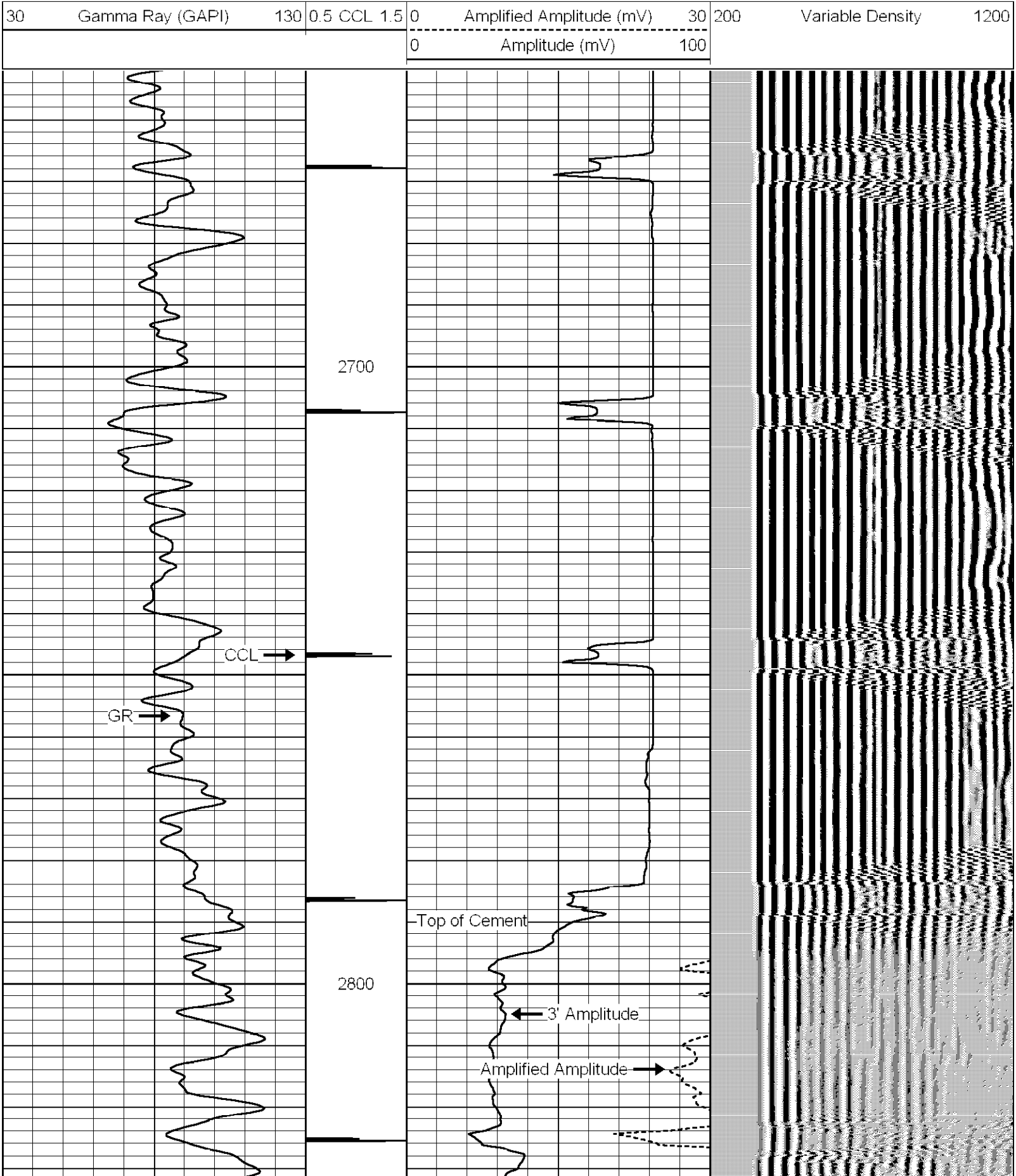

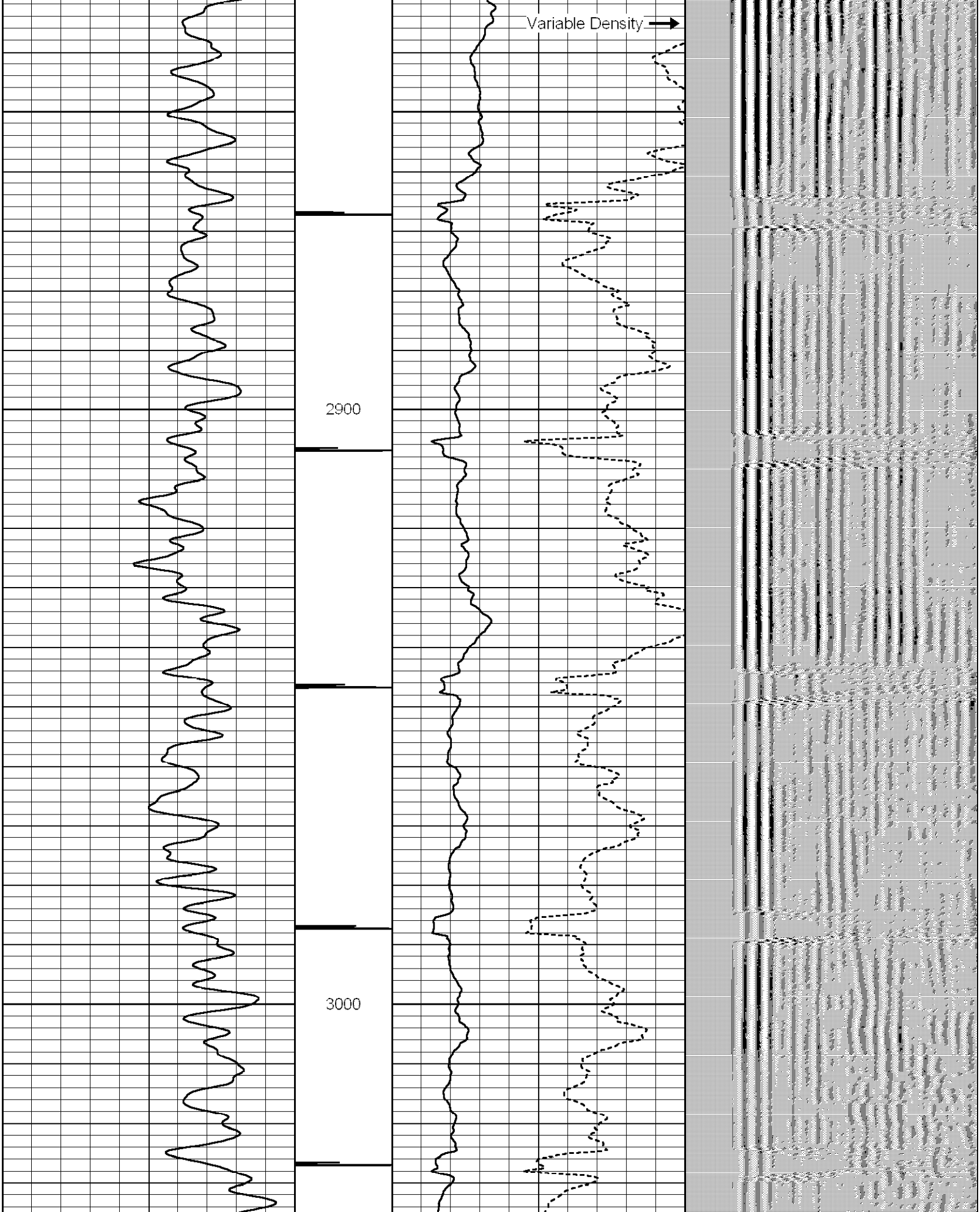

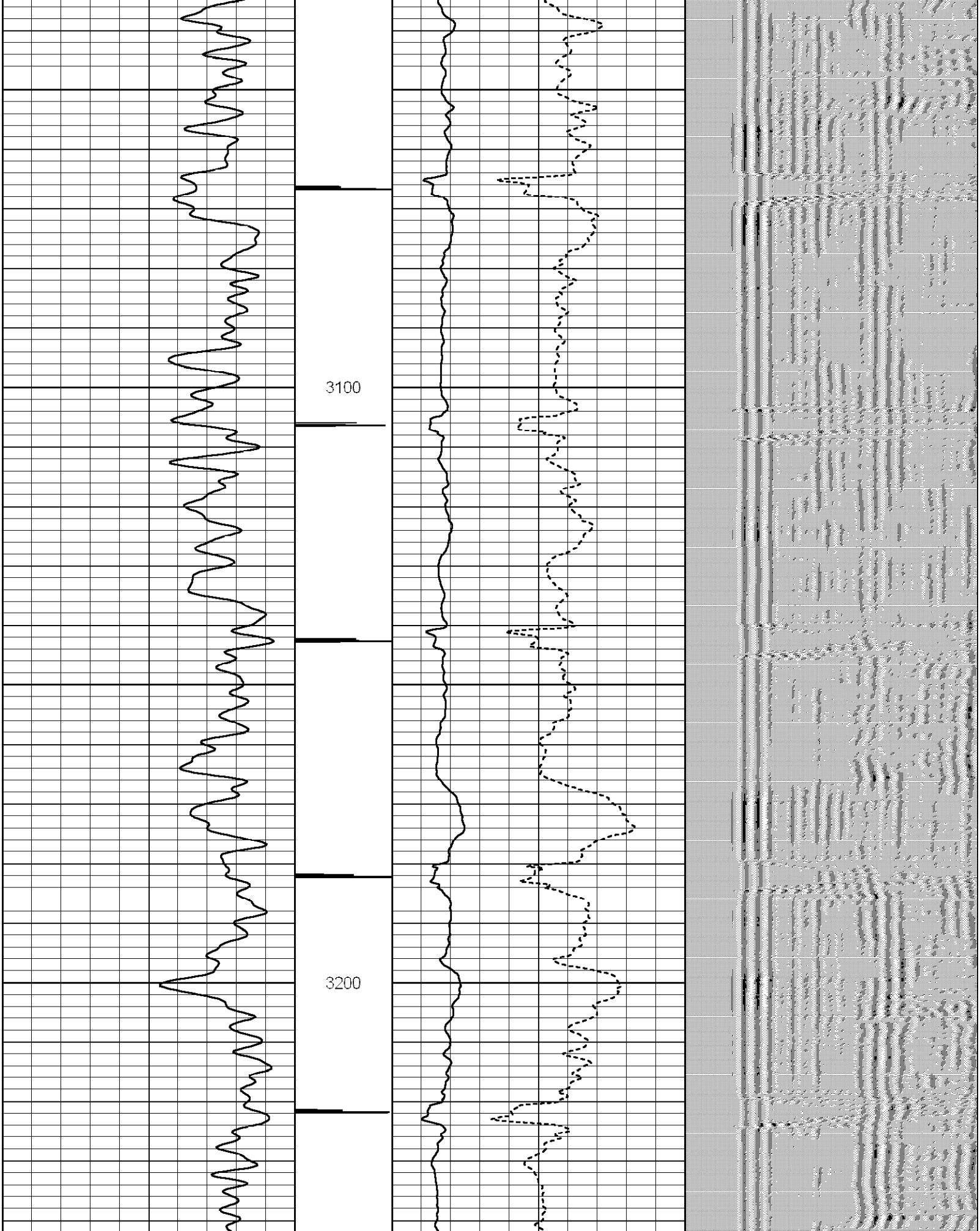

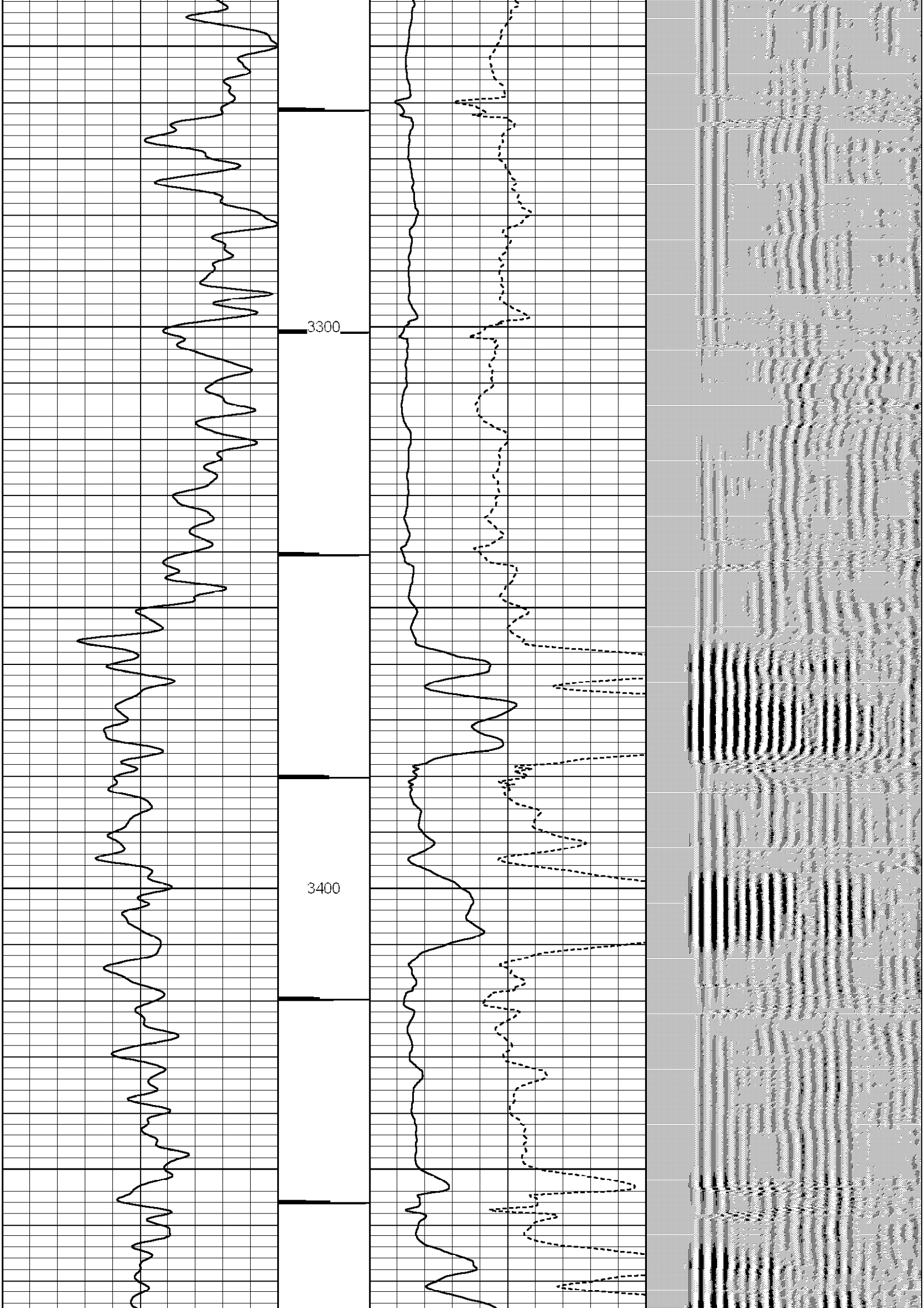

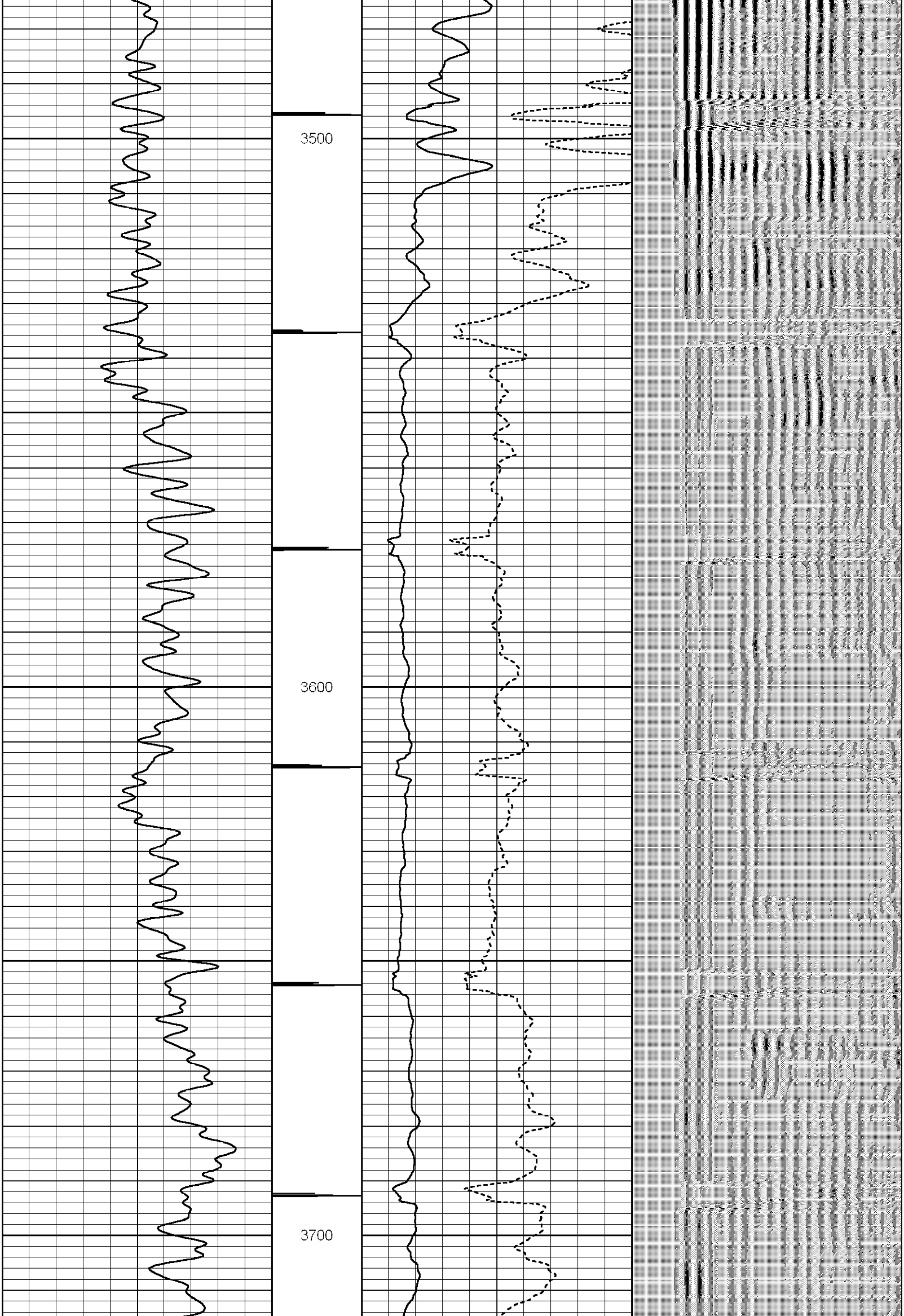

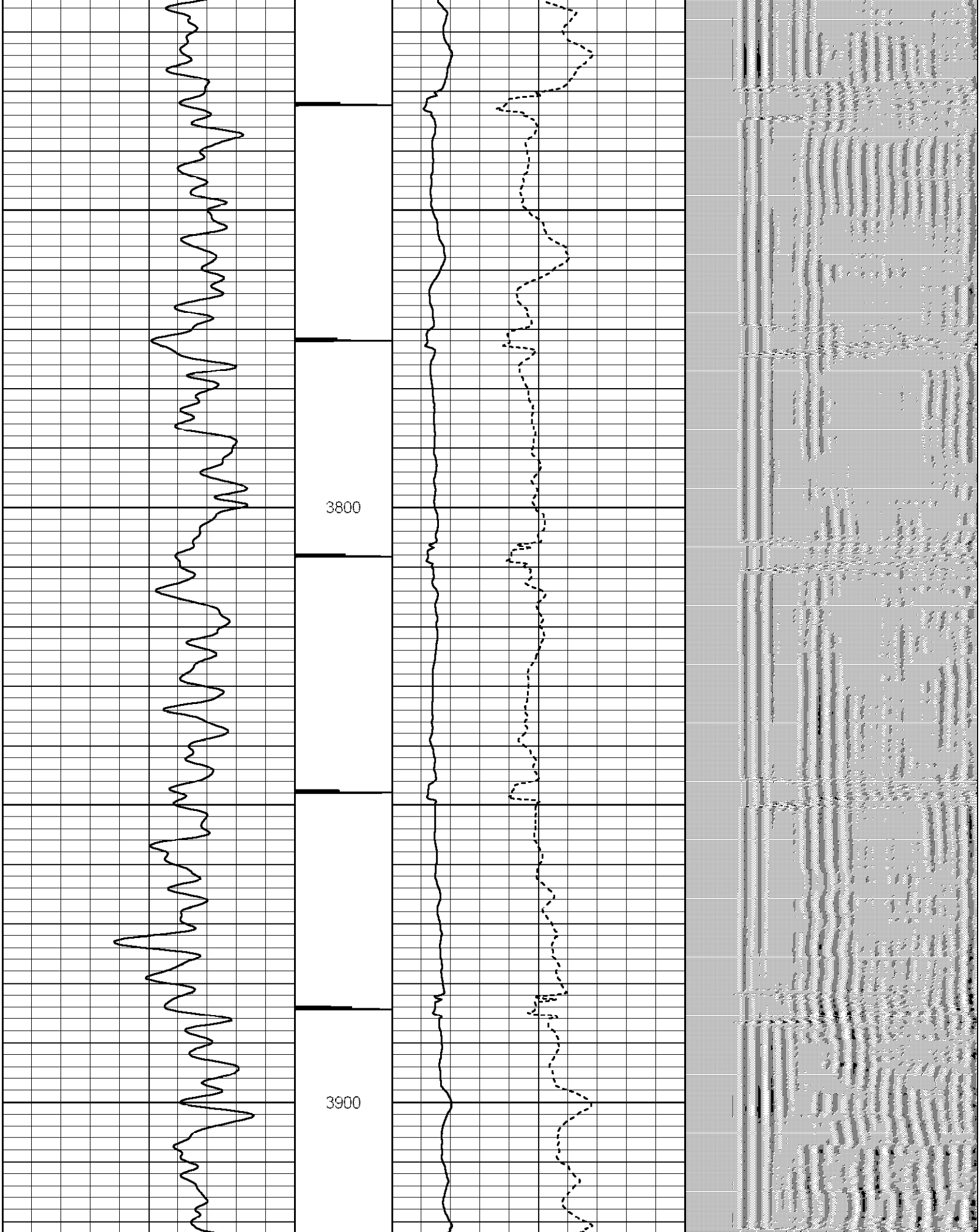

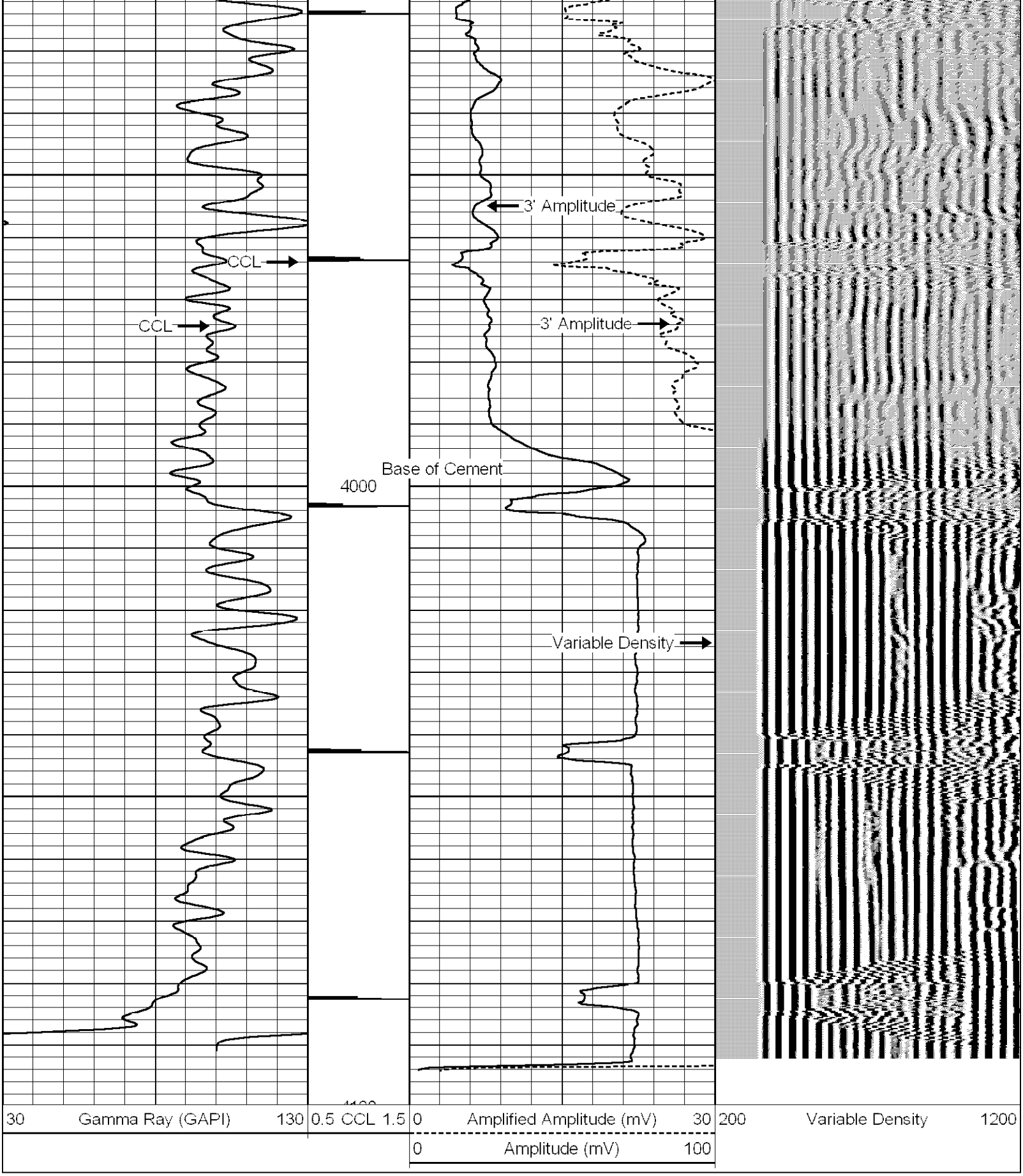

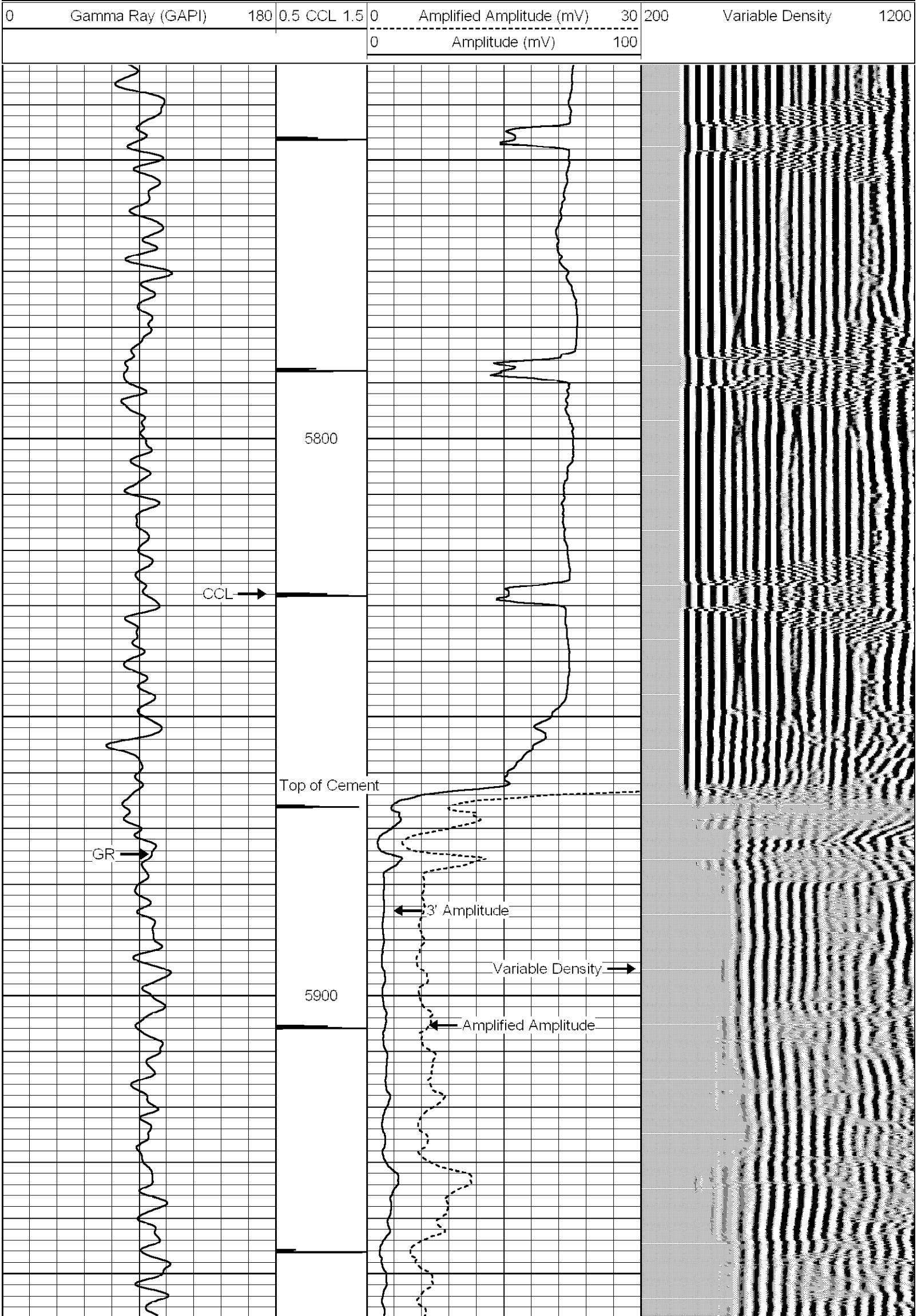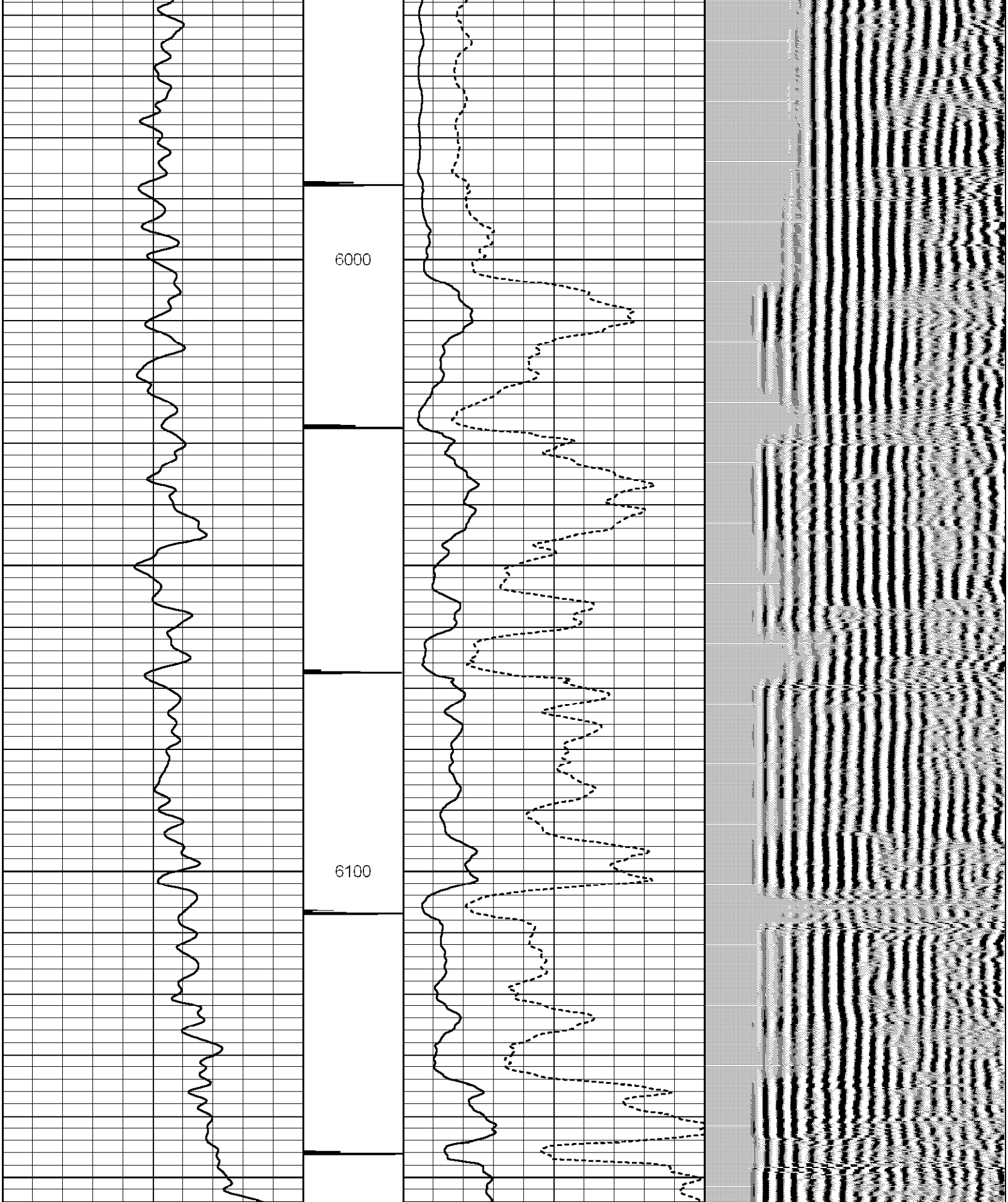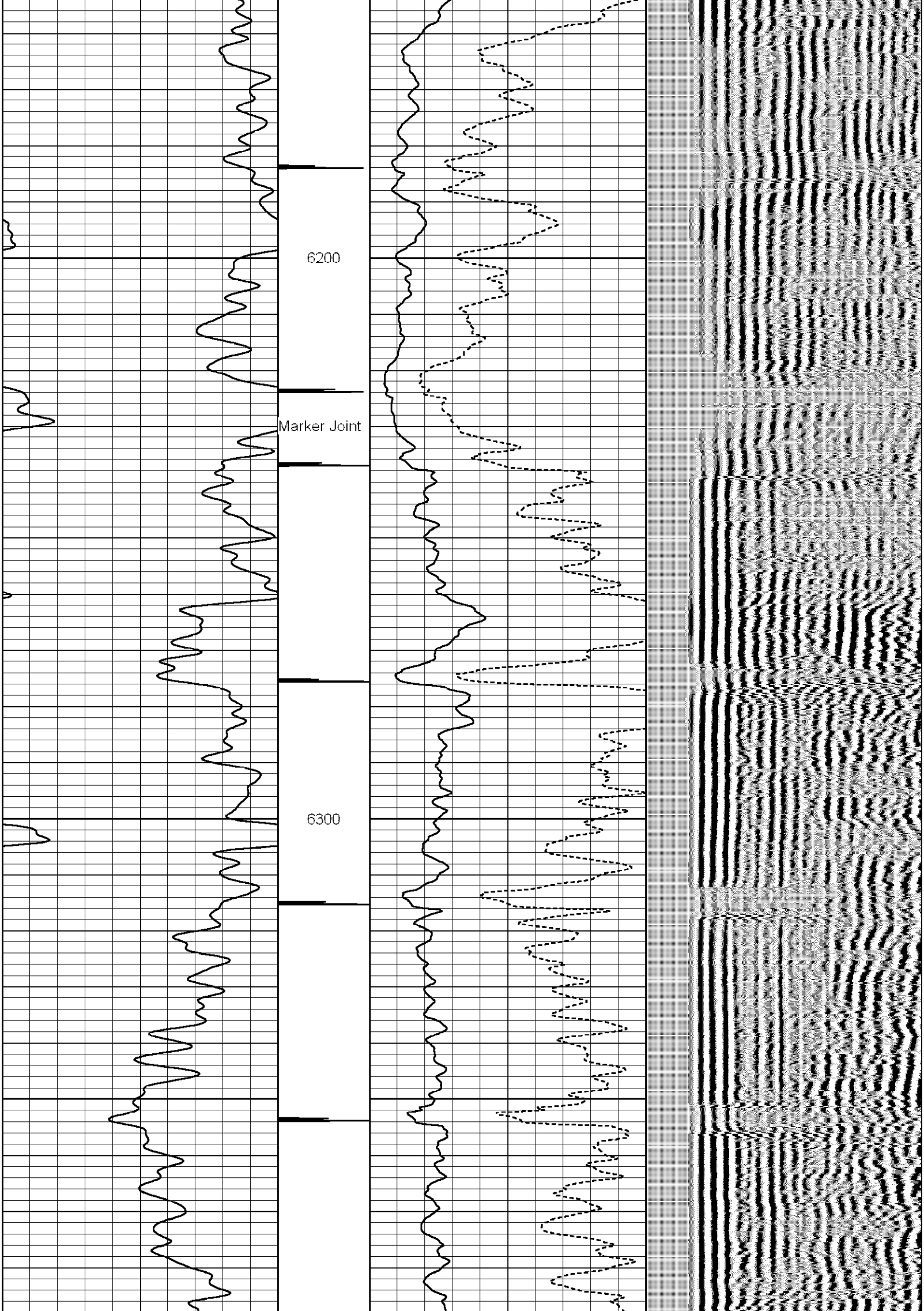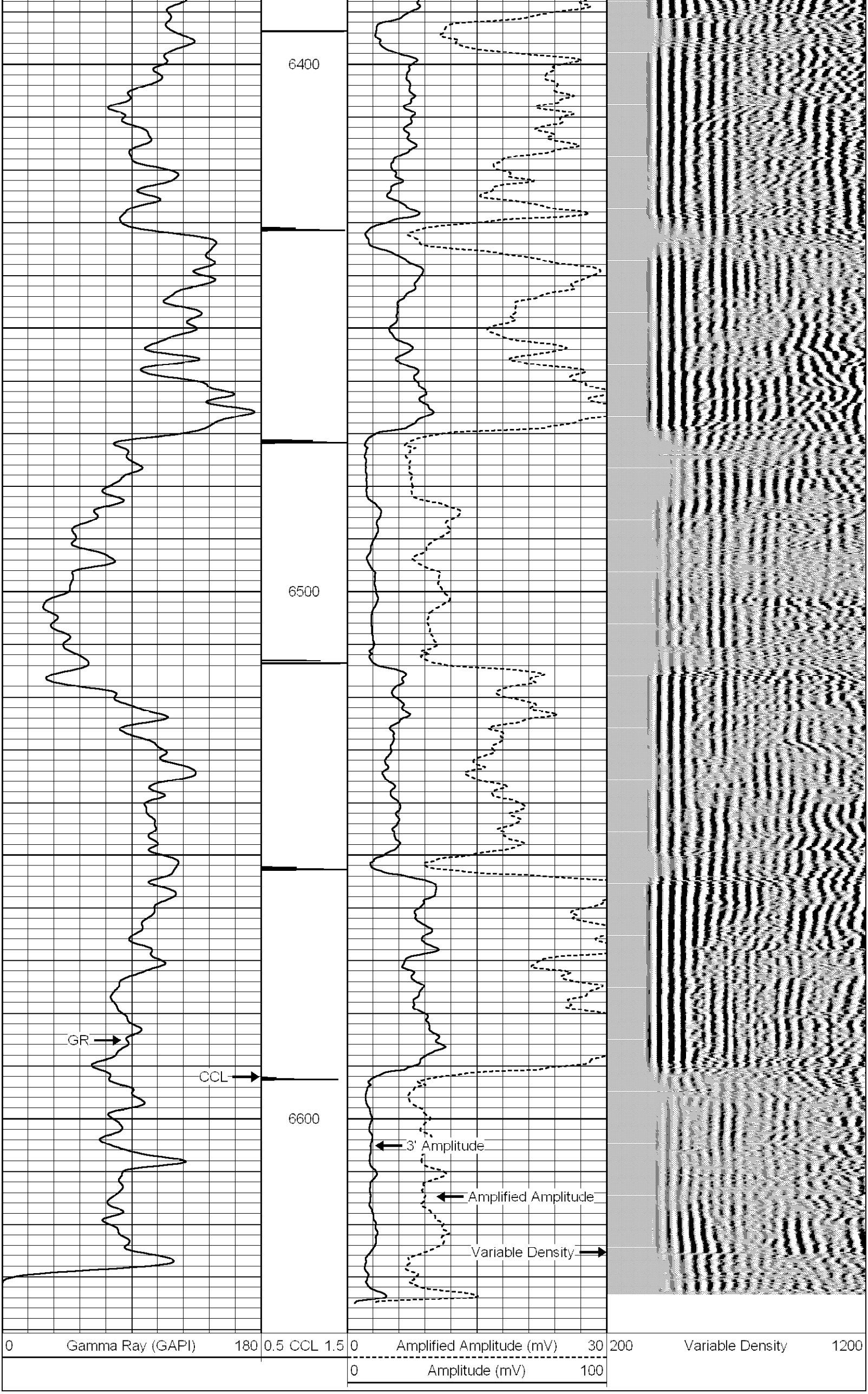Database File: northplatte14-24.db
Dataset Pathname: pass1
Presentation Format: cblx
Dataset Creation: Fri Sep 12 09:35:35 2008 by Log Std Casedhole 07122
Charted by: Depth in Feet scaled 1:240