JW WIRELINE COMPANY

CEMENT BOND
GAMMA RAY
COLLAR CORRELATION LOG

Company	MERIT ENERGY COMPANY
Well	SACK 23-6
Field	WATTENBERG
County	ADAMS
State	COLORADO

Company MERIT ENERGY COMPANY

Well SACK 23-6

Field WATTENBERG

County ADAMS State COLORADO

Location: API # : 05-001-09578-00

SE/NW
1735' FNL & 1800' FWL
SEC 6 TWP 1S RGE 67W

Other Services
PLUG
& PERF

Permanent Datum GROUND LEVEL Elevation 5050
Log Measured From KELLY BUSHING
Drilling Measured From KELLY BUSHING

Elevation
K.B. 5067
D.F. 5066
G.L. 5050

Date	19-JUN-2007	
Run Number	ONE	
Depth Driller	8550	
Depth Logger	8505	
Bottom Logged Interval	8500 / 5665	
Top Log Interval	7070 / 4300	
Open Hole Size	7 7/8	
Type Fluid	WATER	
Density / Viscosity	--	
Max. Recorded Temp.	NOT RECORDED	
Estimated Cement Top	7190 / 4420	
Time Well Ready	--	
Time Logger on Bottom	--	
Equipment Number	2337/GREEN	
Location	BRIGHTON	
Recorded By	JACKSON	
Witnessed By	MR. RON SINGLETON	

Borehole Record			Tubing Record			
Run Number	Bit	From	To	Size	Weight	From	To

Casing Record	Size	Wgt/Ft	Top	Bottom
Surface String				
Prot. String				
Production String	4 1/2	11.6	SURFACE	TOTAL DEPTH
Liner				

<<< Fold Here >>>

All interpretations are opinions based on inferences from electrical or other measurements and we cannot and do not guarantee the accuracy or correctness of any interpretation, and we shall not, except in the case of gross or willful negligence on our part, be liable or responsible for any loss, costs, damages, or expenses incurred or sustained by anyone resulting from any interpretation made by any of our officers, agents or employees. These interpretations are also subject to our general terms and conditions set out in our current Price Schedule.

Comments

LOG CORRELATED TO CDN/DIL DATED 09-JUN-2007

PERFORATIONS @ 8482 - 8492 WITH 6 JSPF

Database File: sack236.db
Dataset Pathname: pass3
Presentation Format: cblx
Dataset Creation: Tue Jun 19 15:43:31 2007 by Log Std Casedhole 07051
Charted by: Depth in Feet scaled 1:240

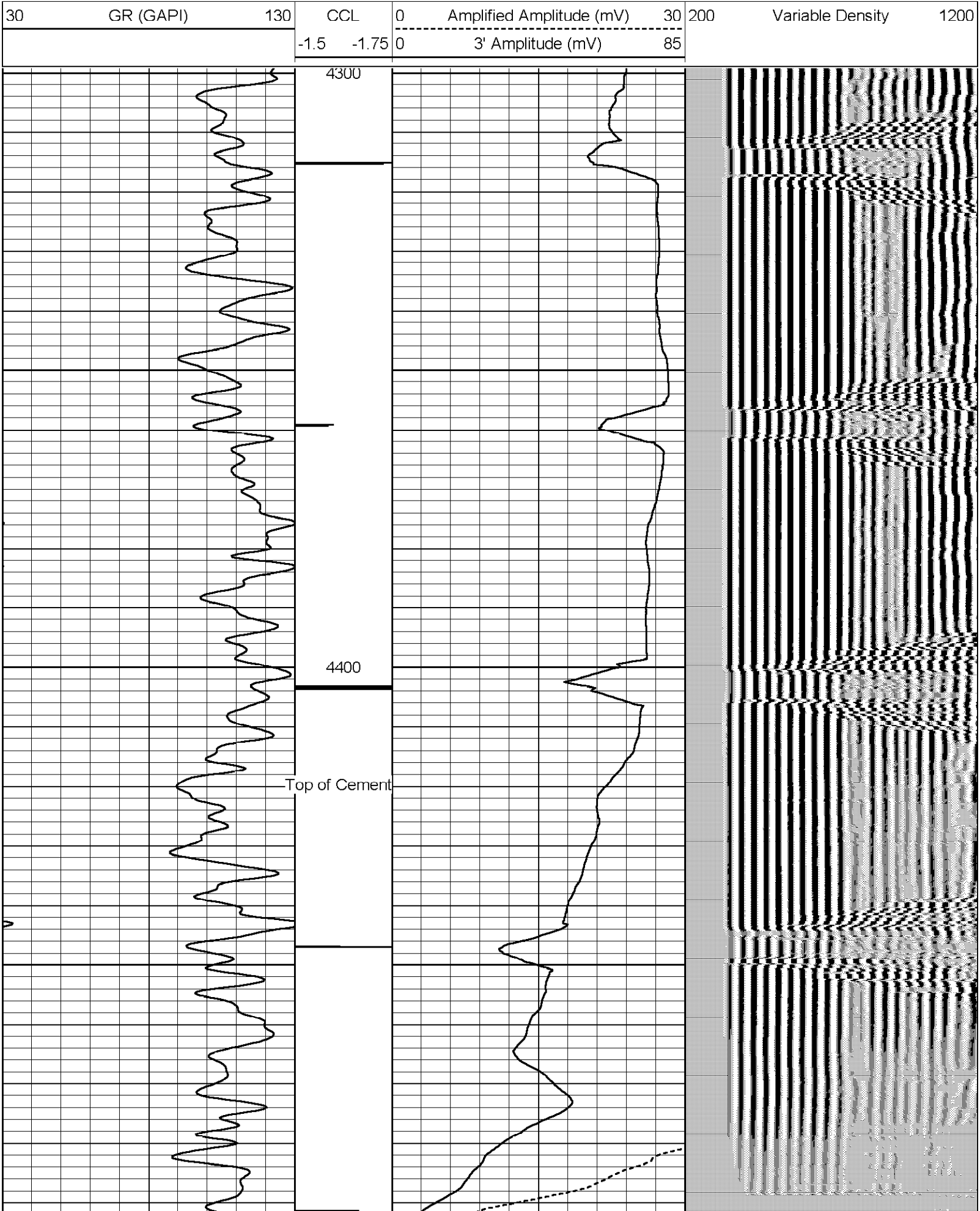

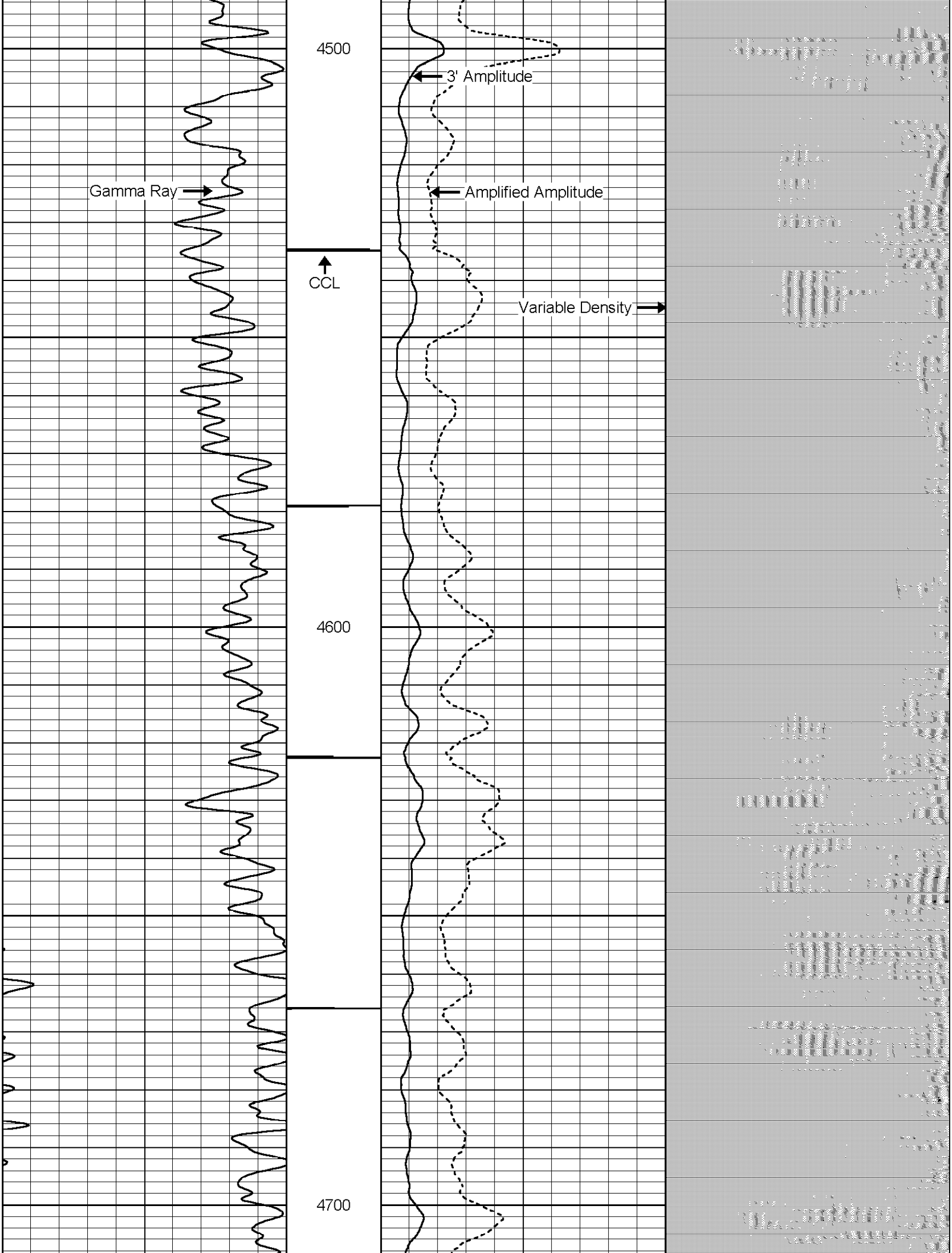

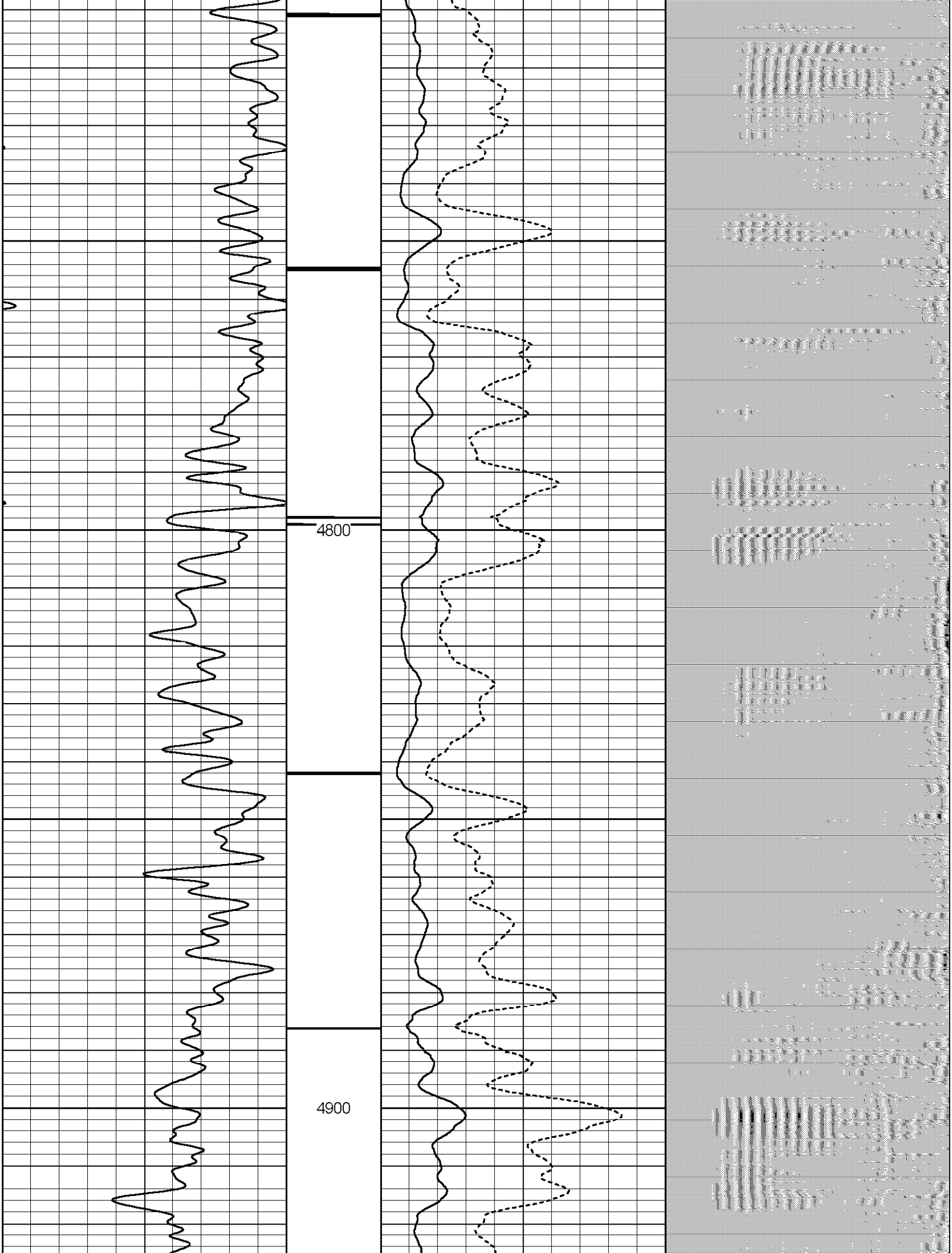

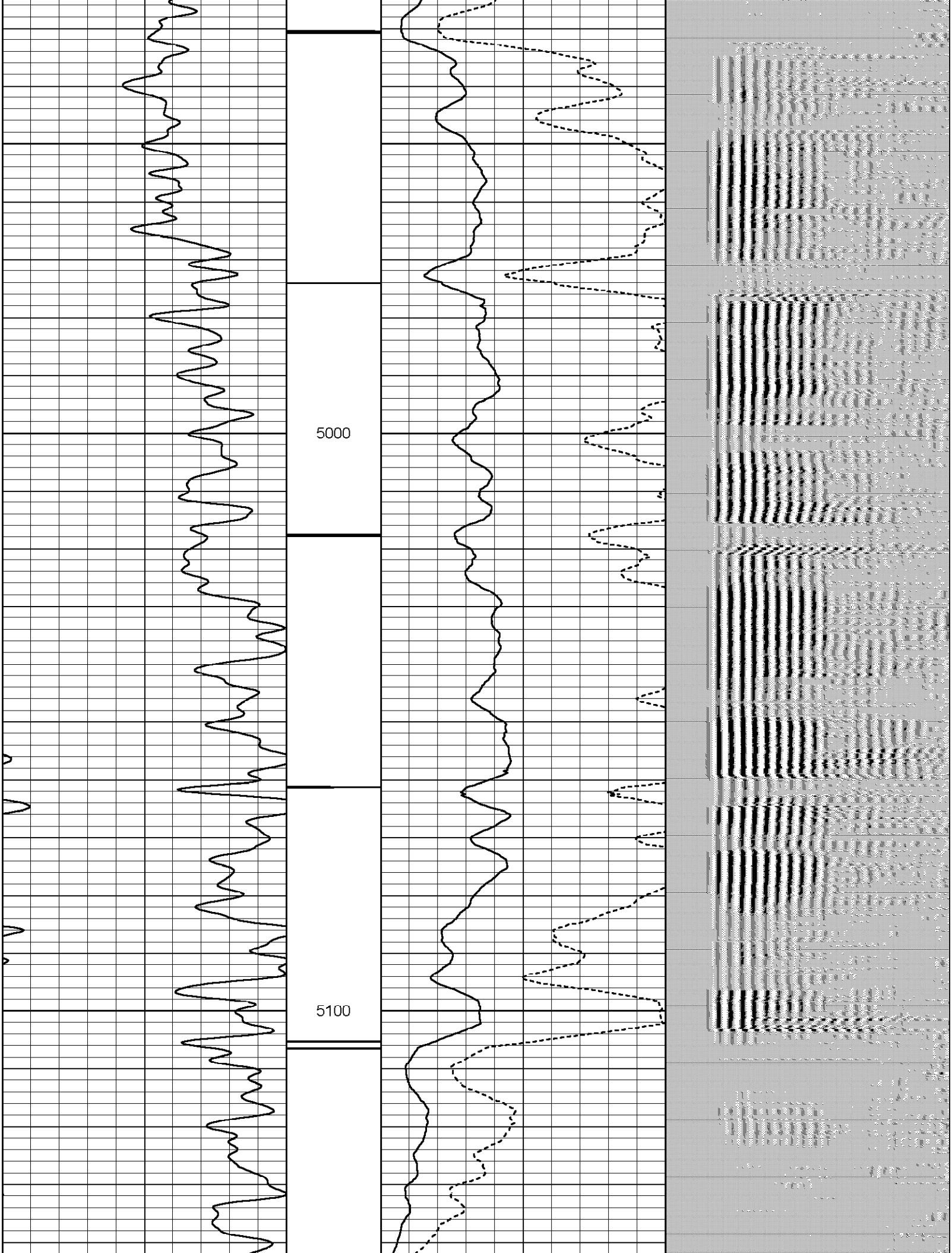

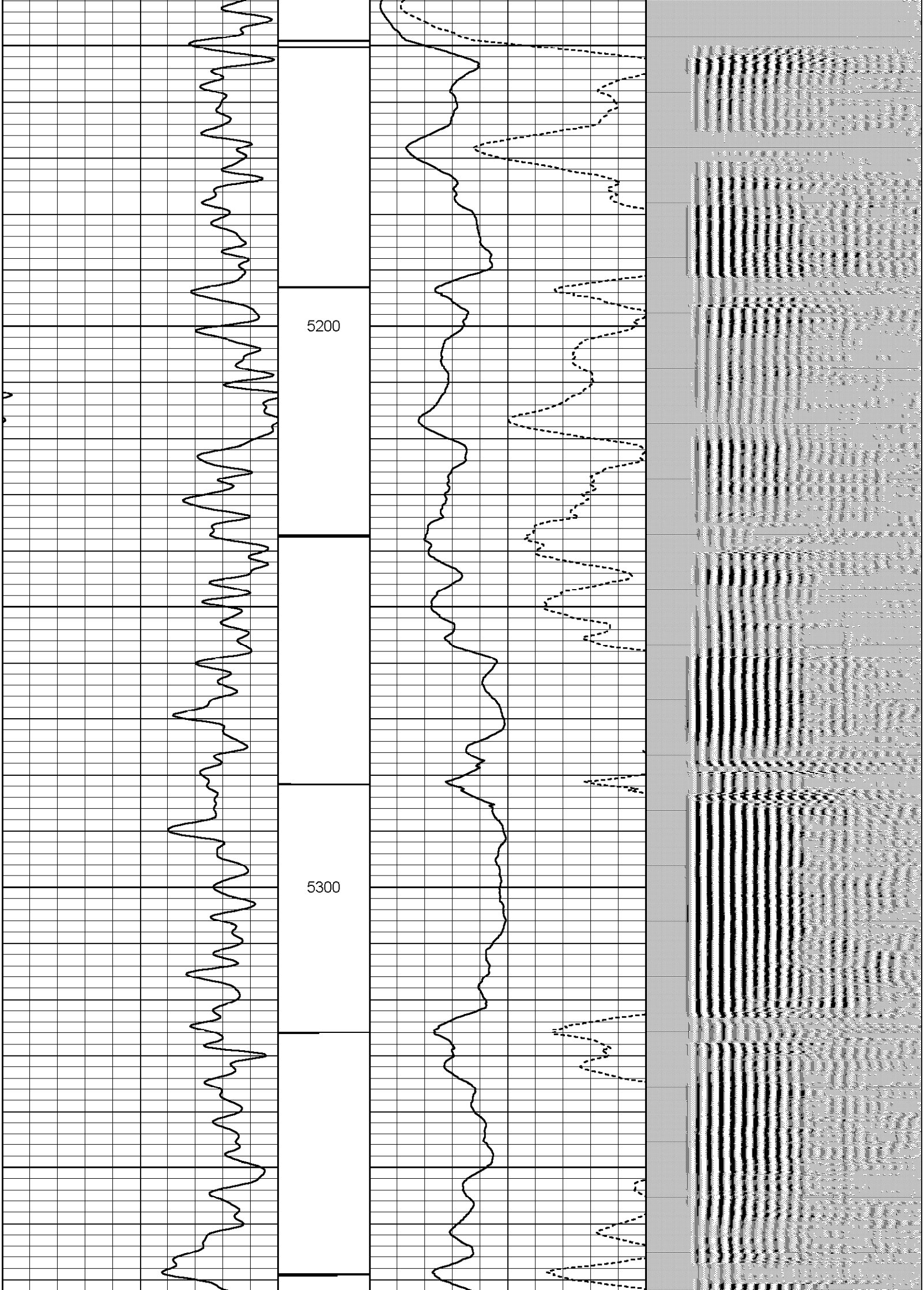

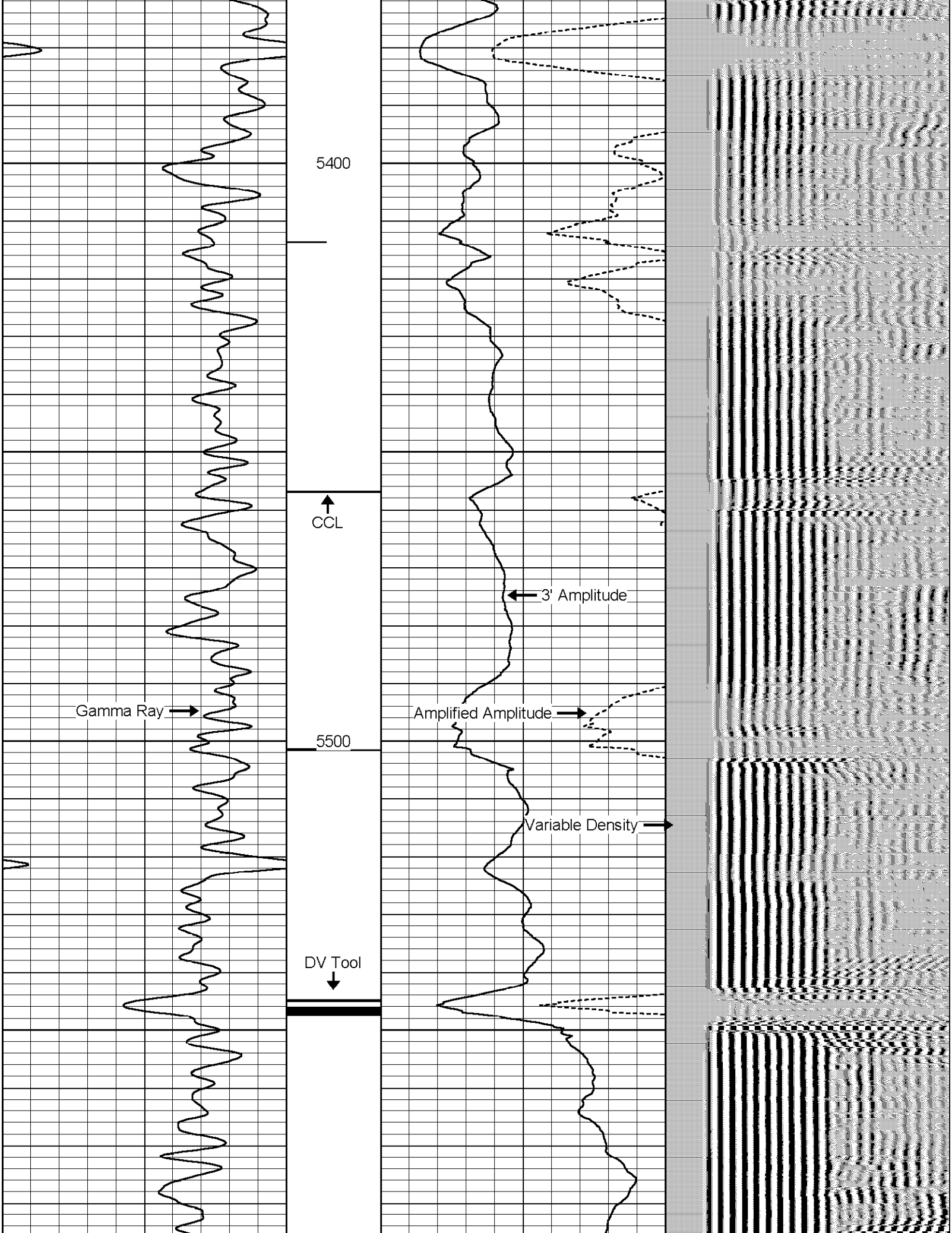

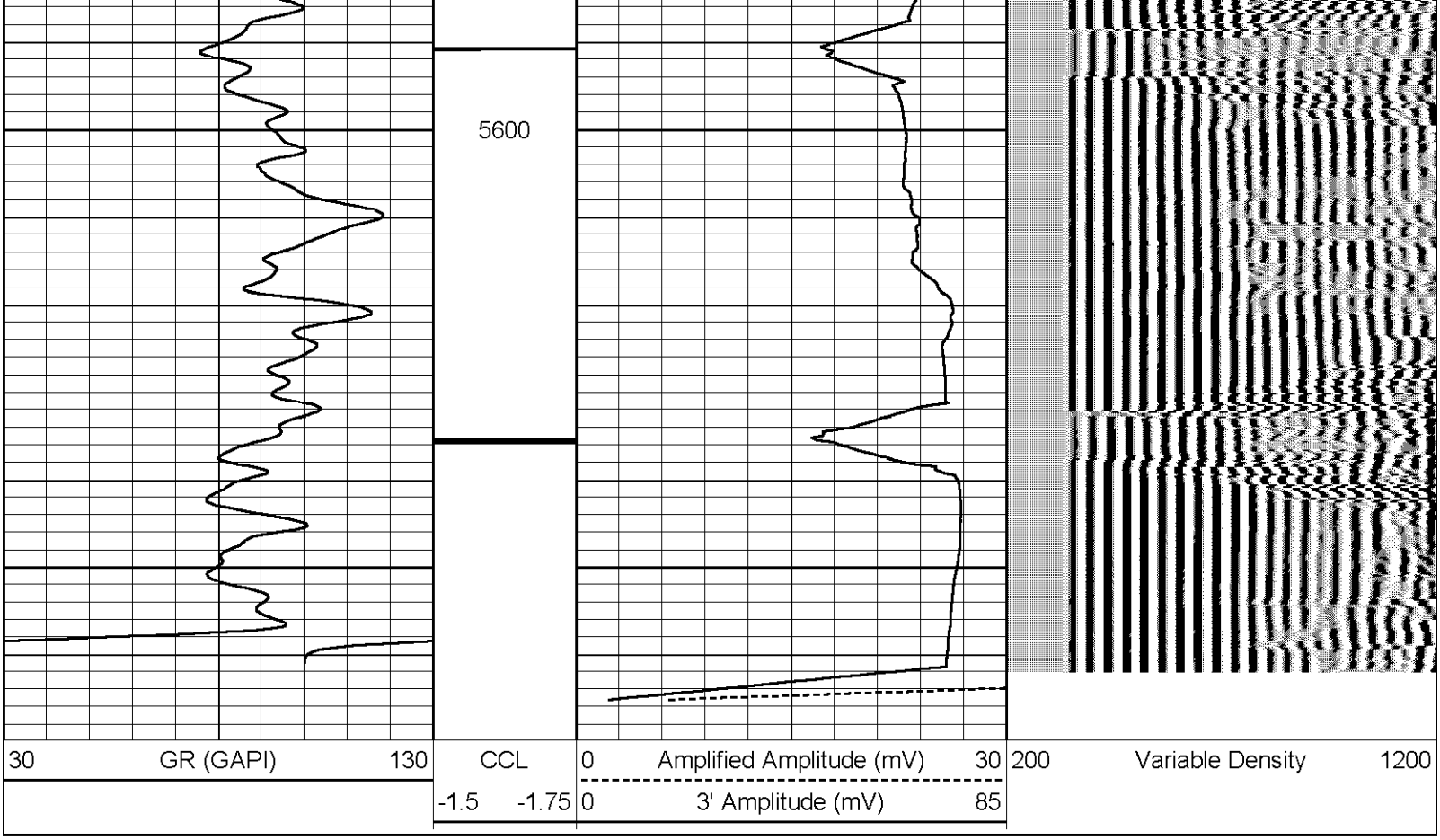

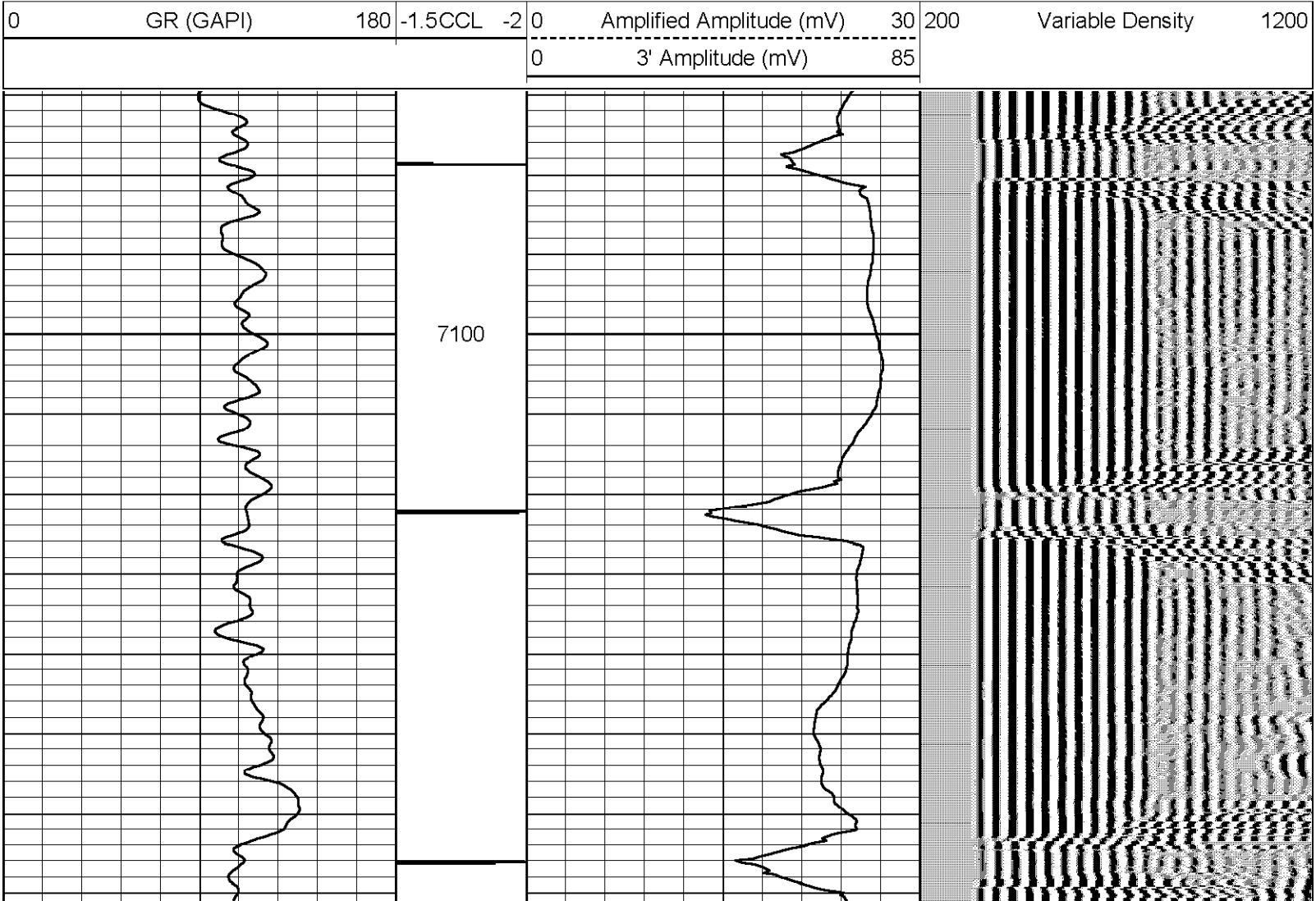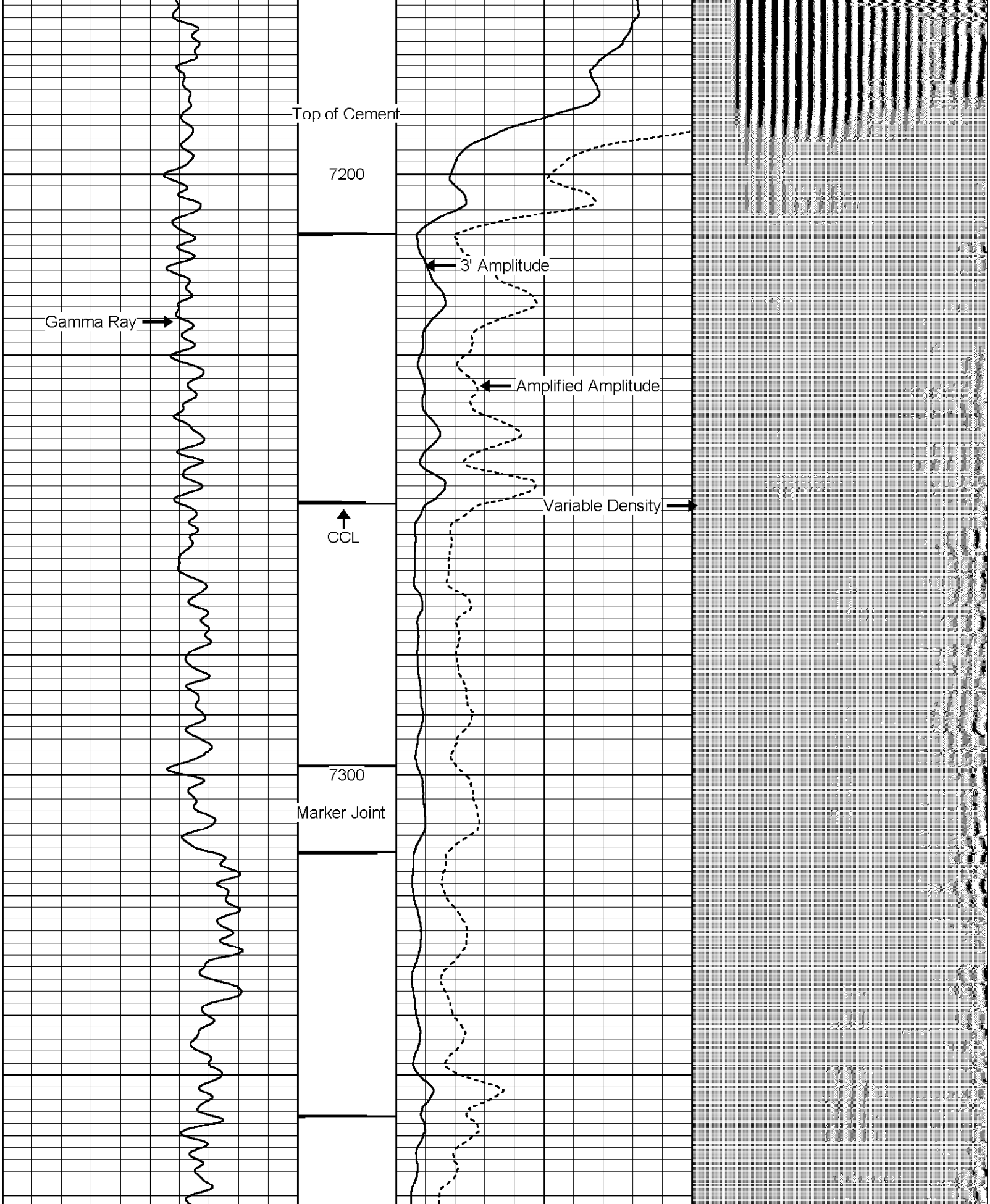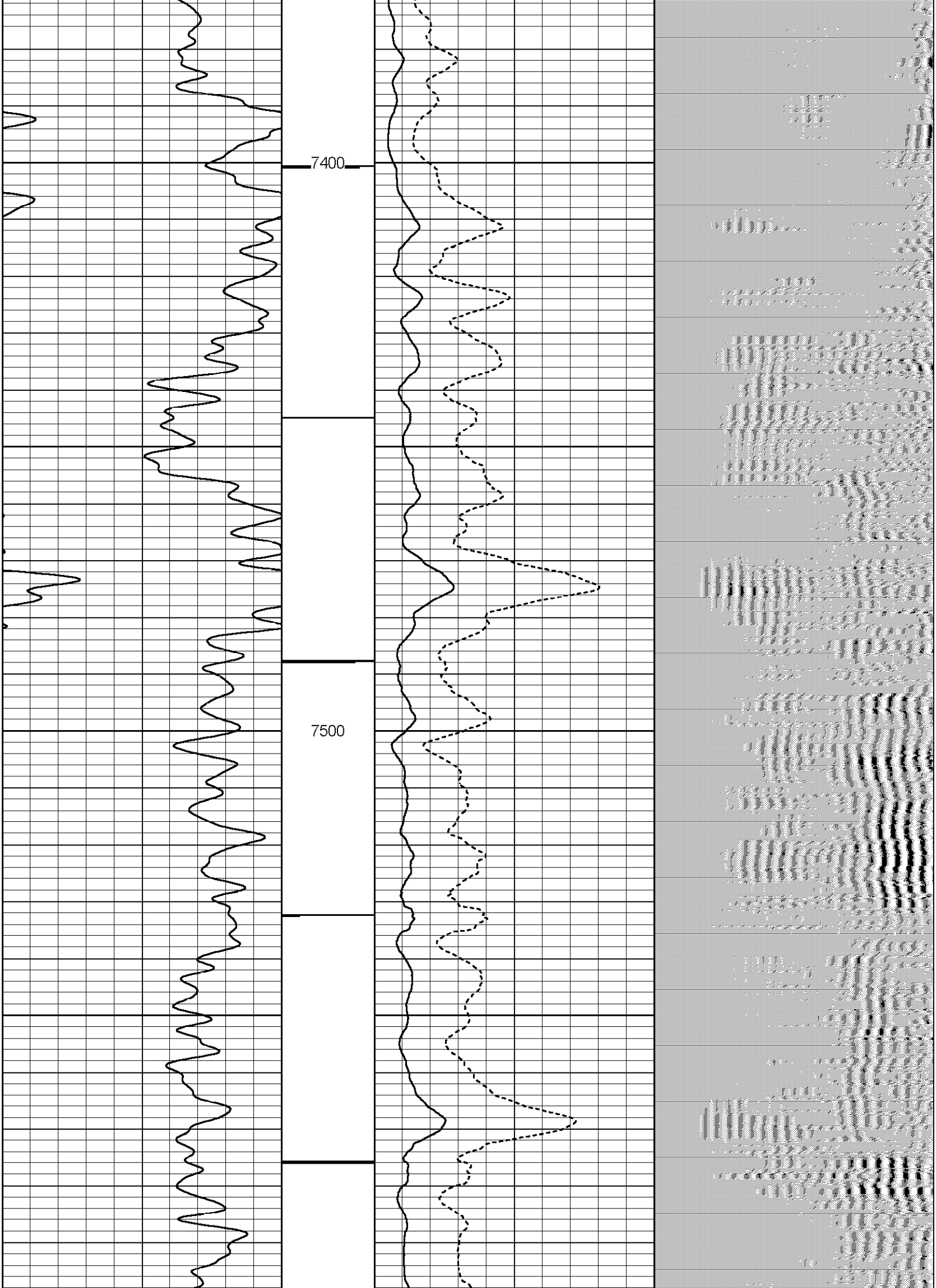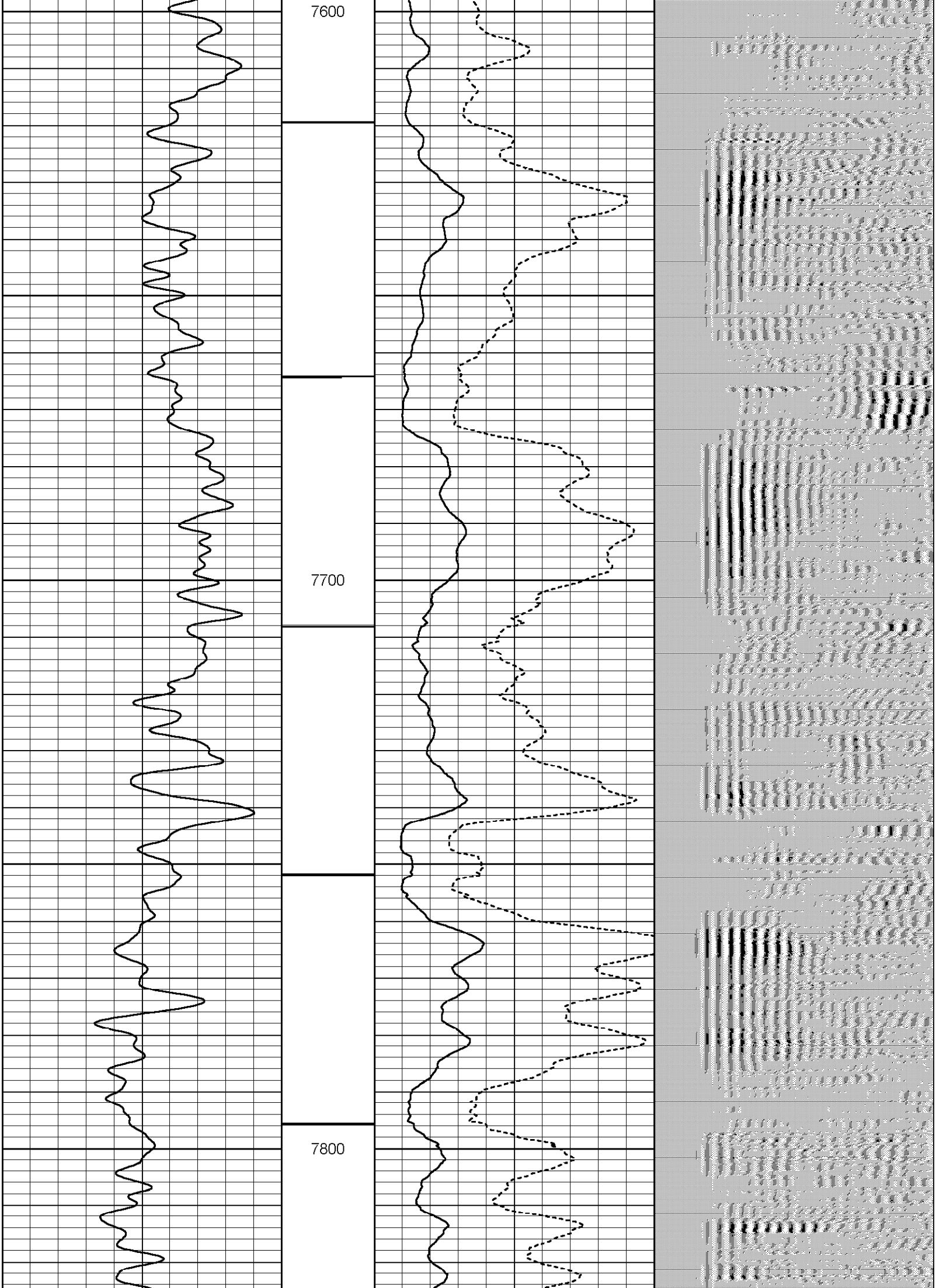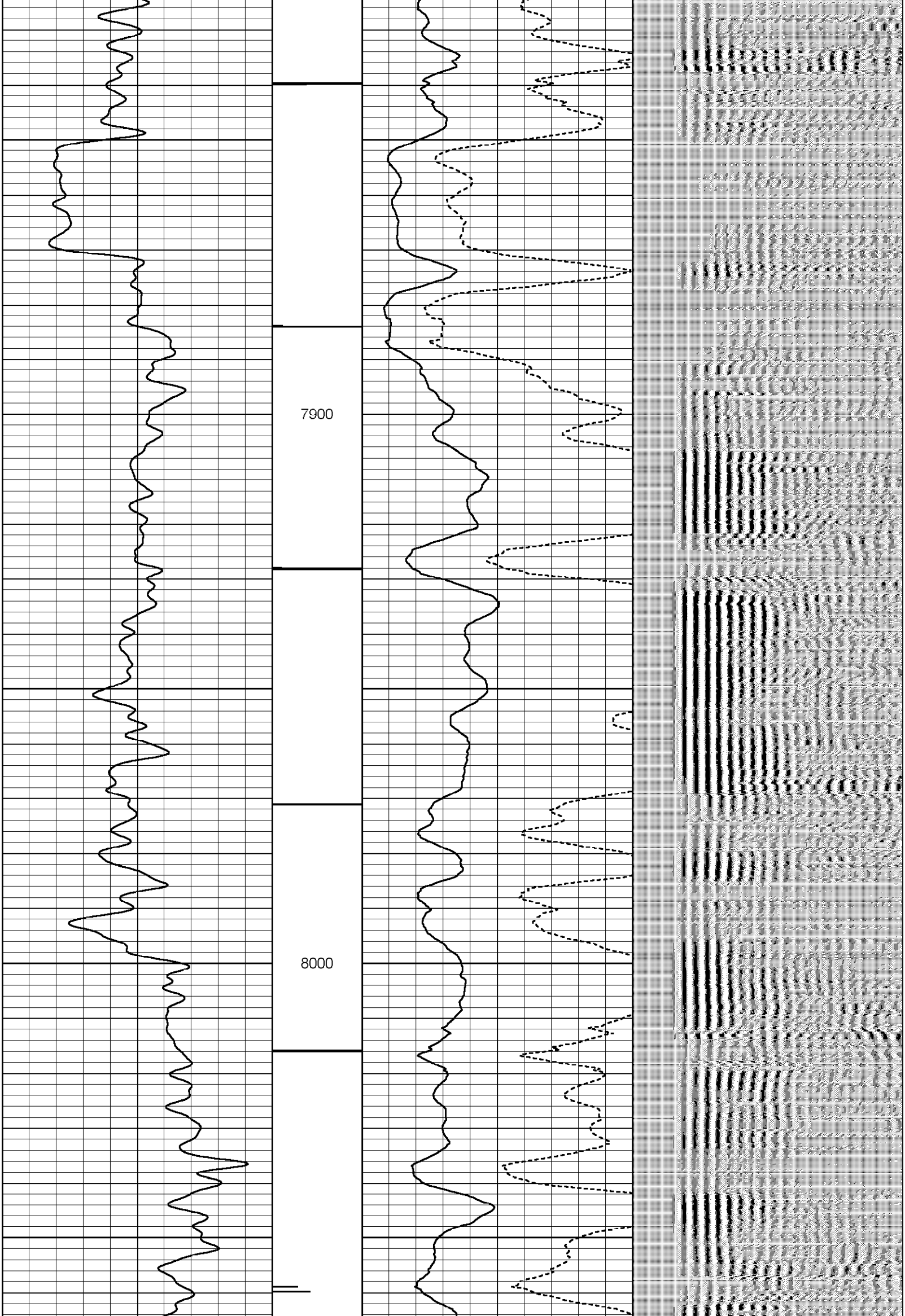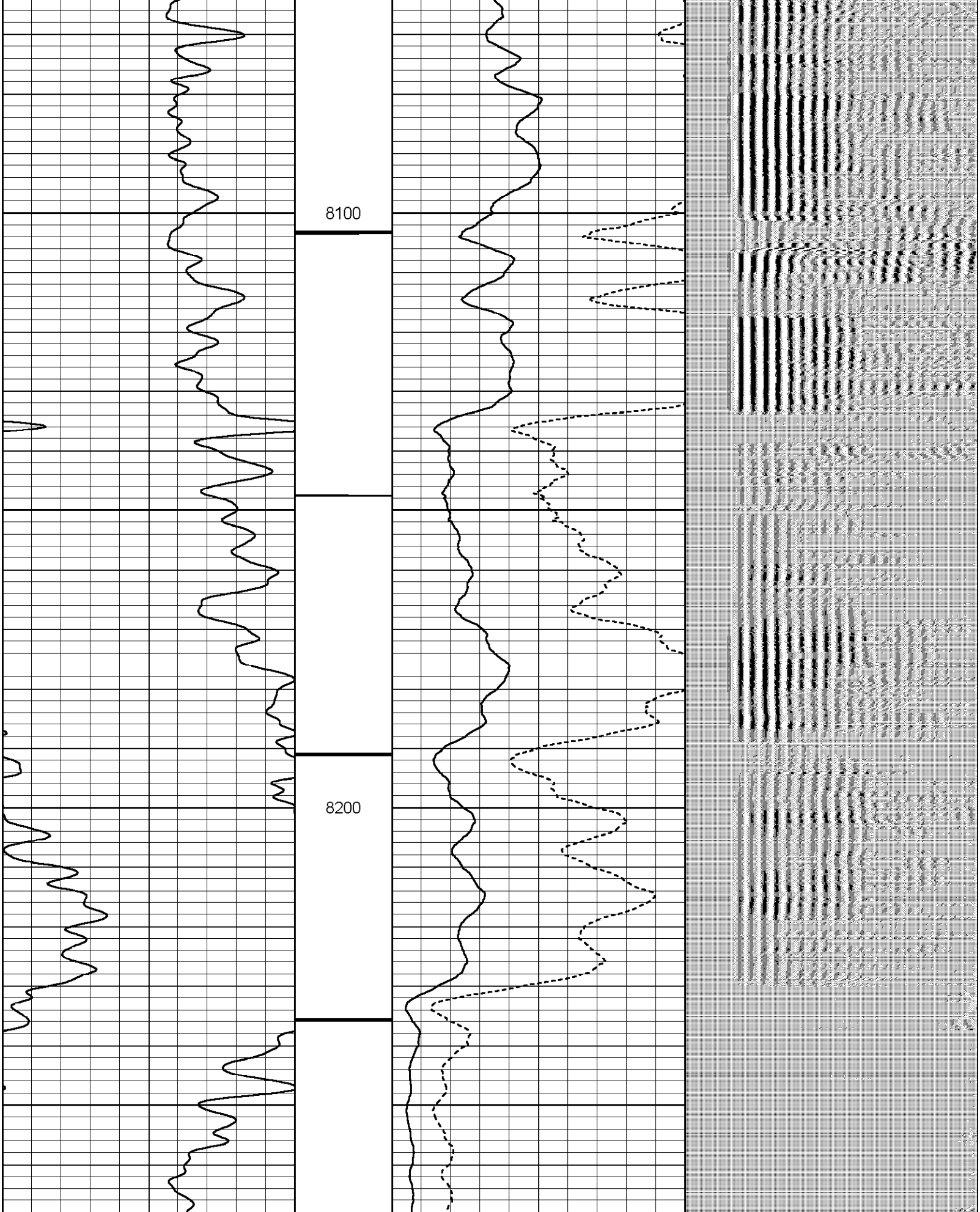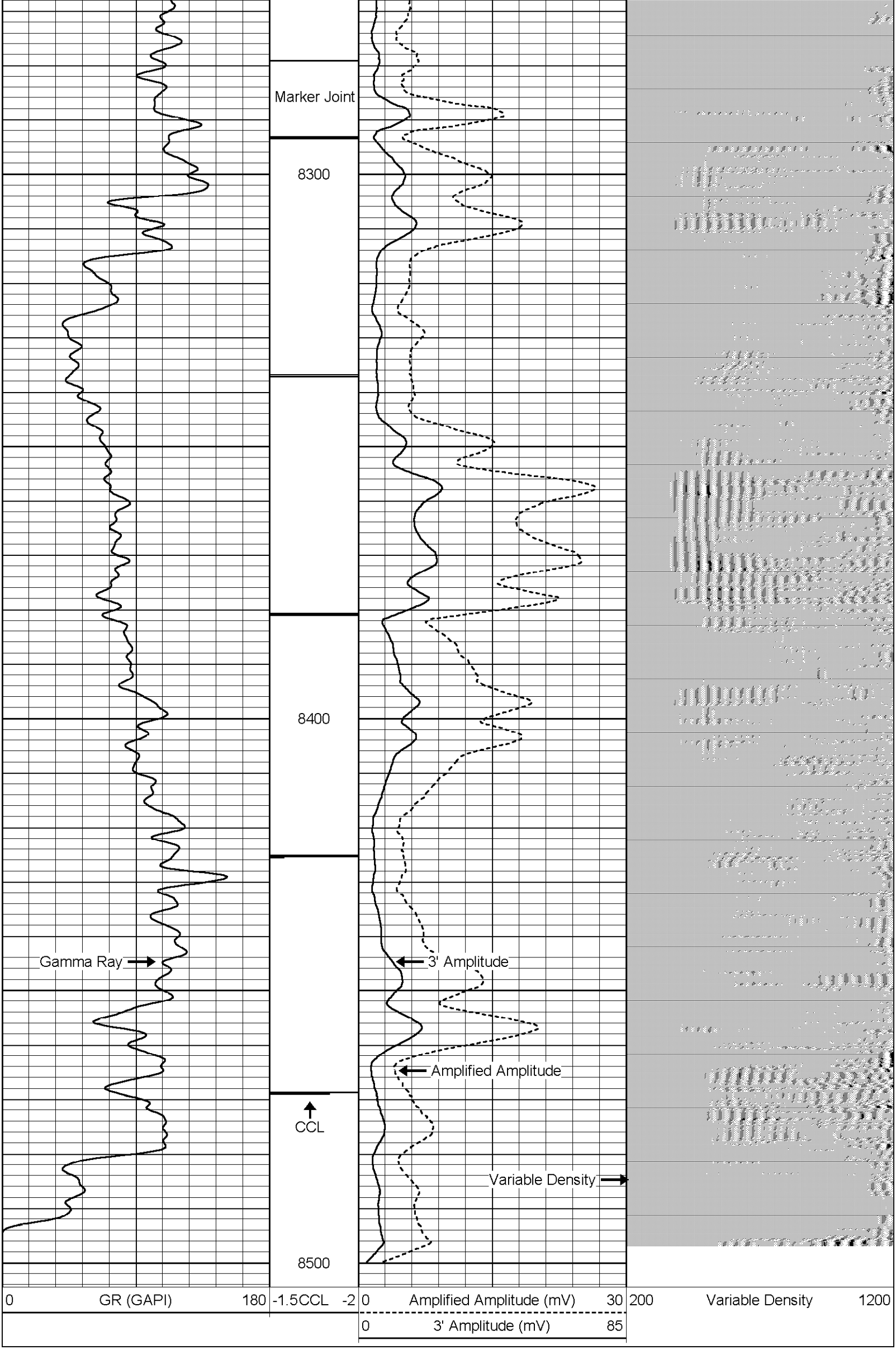Database File: sack236.db
Dataset Pathname: pass1
Presentation Format: cblx
Dataset Creation: Tue Jun 19 14:55:26 2007 by Log Std Casedhole 07051
Charted by: Depth in Feet scaled 1:240