J-W WIRELINE COMPANY

GAMMA ARY CCL
CEMENT BOND VDL

Company	Walsh Production, Inc.
Well	Marick 2-32
Field	Grover
County	Weld
State	COLO

Company Walsh Production, Inc.
Well Marick 2-32
Field Grover
County Weld State COLO

Location: API # : 05-123-25639-00

660' FNL & 1980 FWL
NW NE

SEC 32 TWP 11N RGE 61W

Other Services

Permanent Datum	GL	Elevation	5105
Log Measured From	KB		
Drilling Measured From	KB		

Elevation
K.B. 5115
D.F. 5114
G.L. 5105

Date	APR-29-2008		
Run Number	ONE		
Depth Driller	7672		
Depth Logger	7602		
Bottom Logged Interval	7601		
Top Log Interval	6300		
Open Hole Size	-------------------		
Type Fluid	WATER		
Density / Viscosity	-----------------		
Max. Recorded Temp.	217		
Estimated Cement Top	6430		
Time Well Ready	------------------------		
Time Logger on Bottom	------------------------		
Equipment Number	467		
Location	STERLING		
Recorded By	K. GIRDLER		
Witnessed By	DENNIS MARSHAL		

Borehole Record				Tubing Record			
Run Number	Bit	From	To	Size	Weight	From	To

Casing Record	Size	Wgt/Ft	Top	Bottom
Surface String				
Prot. String	4.5			
Production String				
Liner				

<<< Fold Here >>>

All interpretations are opinions based on inferences from electrical or other measurements and we cannot and do not guarantee the accuracy or correctness of any interpretation, and we shall not, except in the case of gross or willful negligence on our part, be liable or responsible for any loss, costs, damages, or expenses incurred or sustained by anyone resulting from any interpretation made by any of our officers, agents or employees. These interpretations are also subject to our general terms and conditions set out in our current Price Schedule.

Comments

CORRECTED UP 6' TO PSI OPENHOLE LOG DATED APR-22-2008

Sensor	Offset (ft)	Schematic	Description	Len (ft)	OD (in)	Wt (lb)
		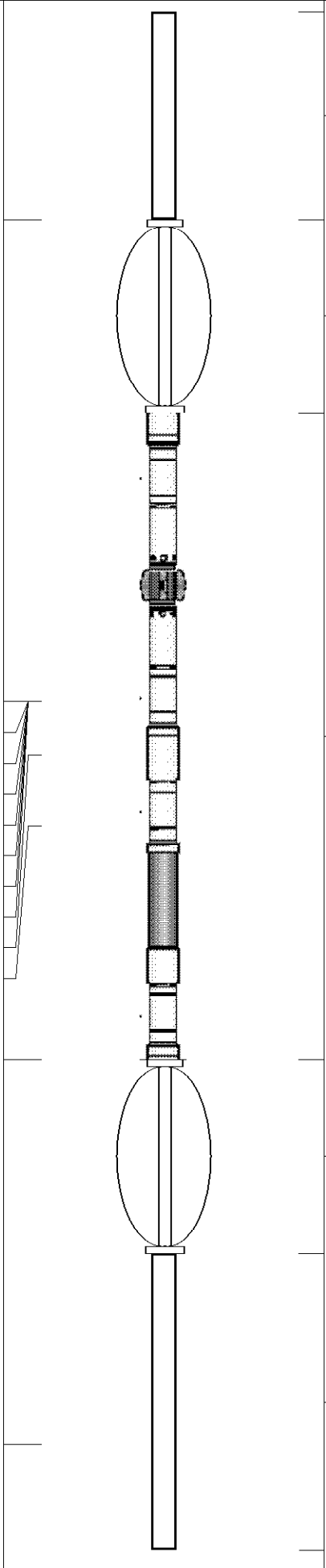	CCL-S_101 (101)	2.92	1.69	11.00
CCL	18.71					
			CENT-TEKCO (101)	2.73	2.75	10.00
WVFS1	11.94					
WVFS2	11.94		SCBL-TEKCO-CT (101) TEKCO 2.75 RIB - CT	9.08	2.75	108.00
WVFS3	11.94					
WVFS4	11.94					
WVFS5	11.94					
WVFS6	11.94					
WVFS7	11.94					
WVFS8	11.94					
WVF3FT	11.19					
WVF5FT	10.19					
WVFCAL	6.90					
			CENT-TEKCO (102)	2.73	2.75	10.00
			GR-S_101 (101)	4.17	1.69	25.00
GR	1.50					

Dataset:	marick 2-32.db: field/well/run1/pass5
Total Length:	21.63 ft
Total Weight:	164.00 lb
O.D.	2.75 in

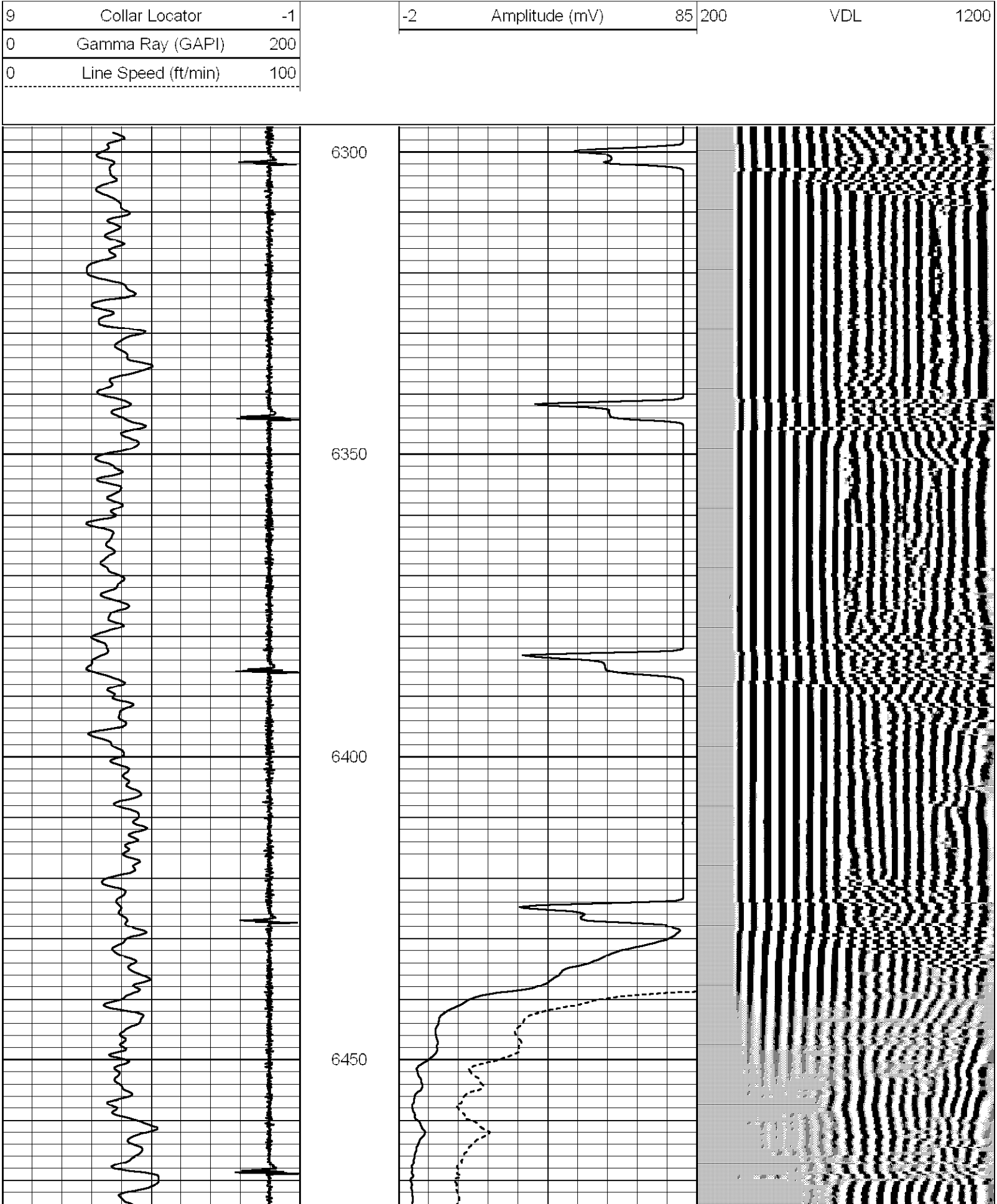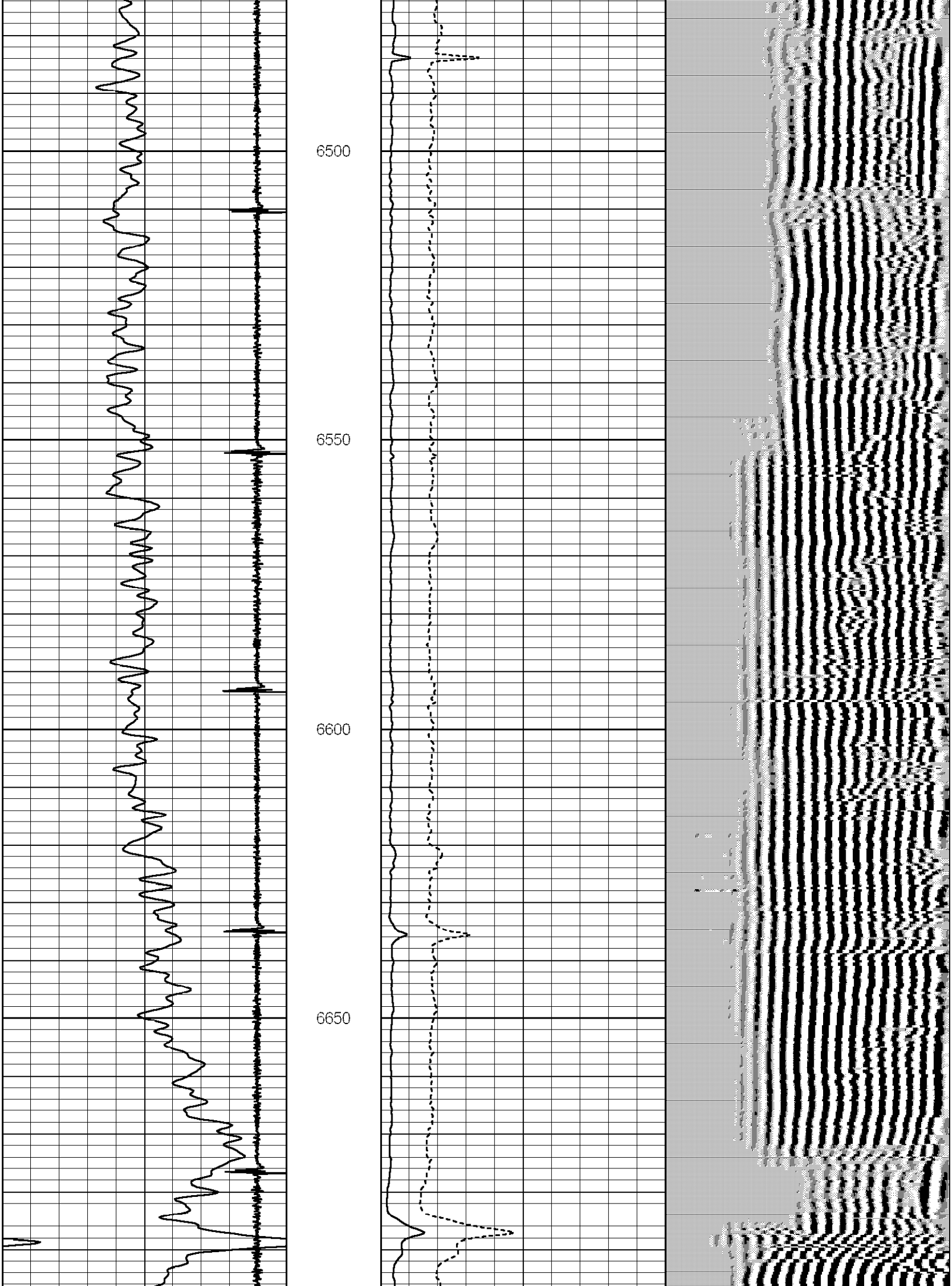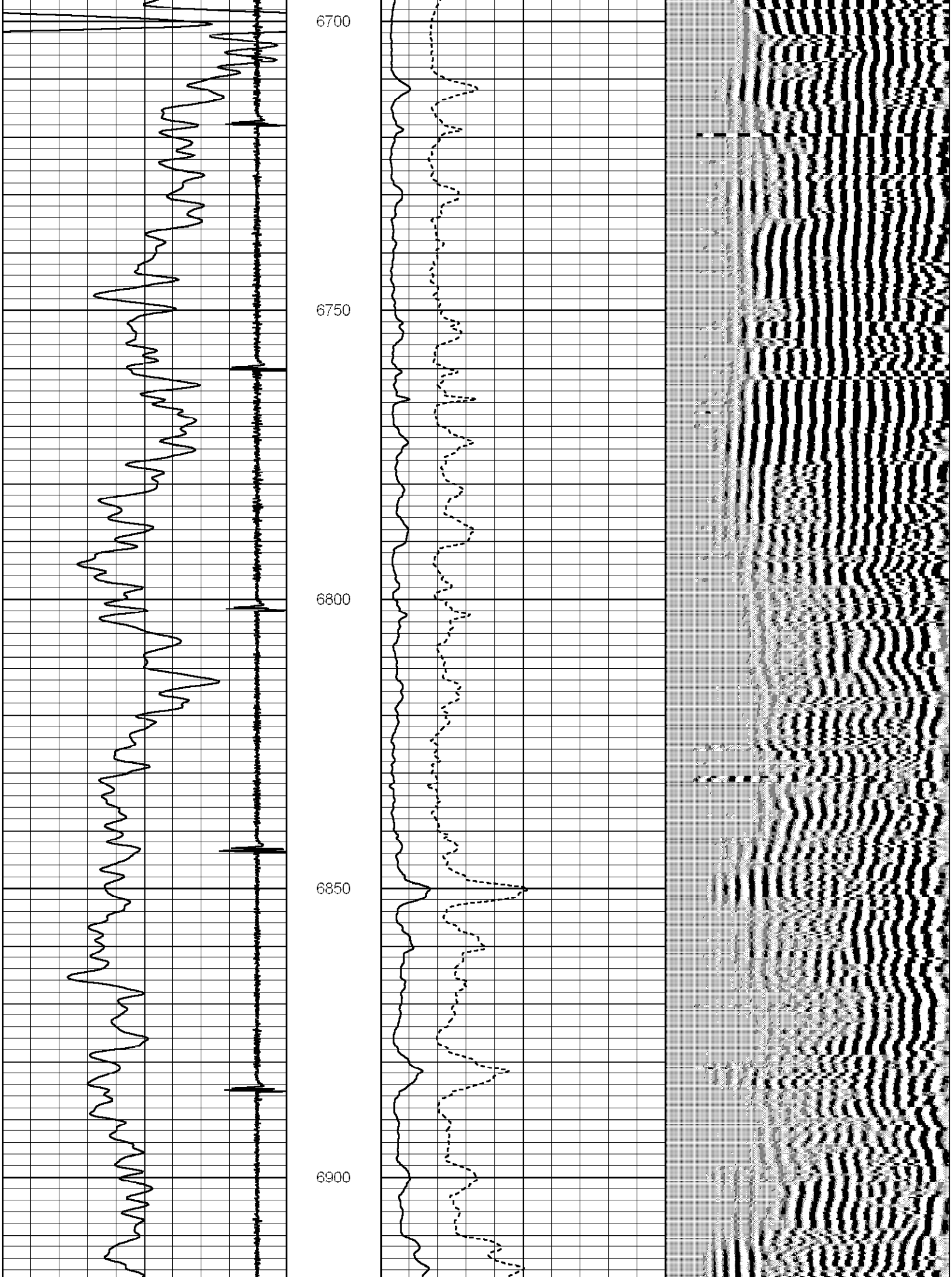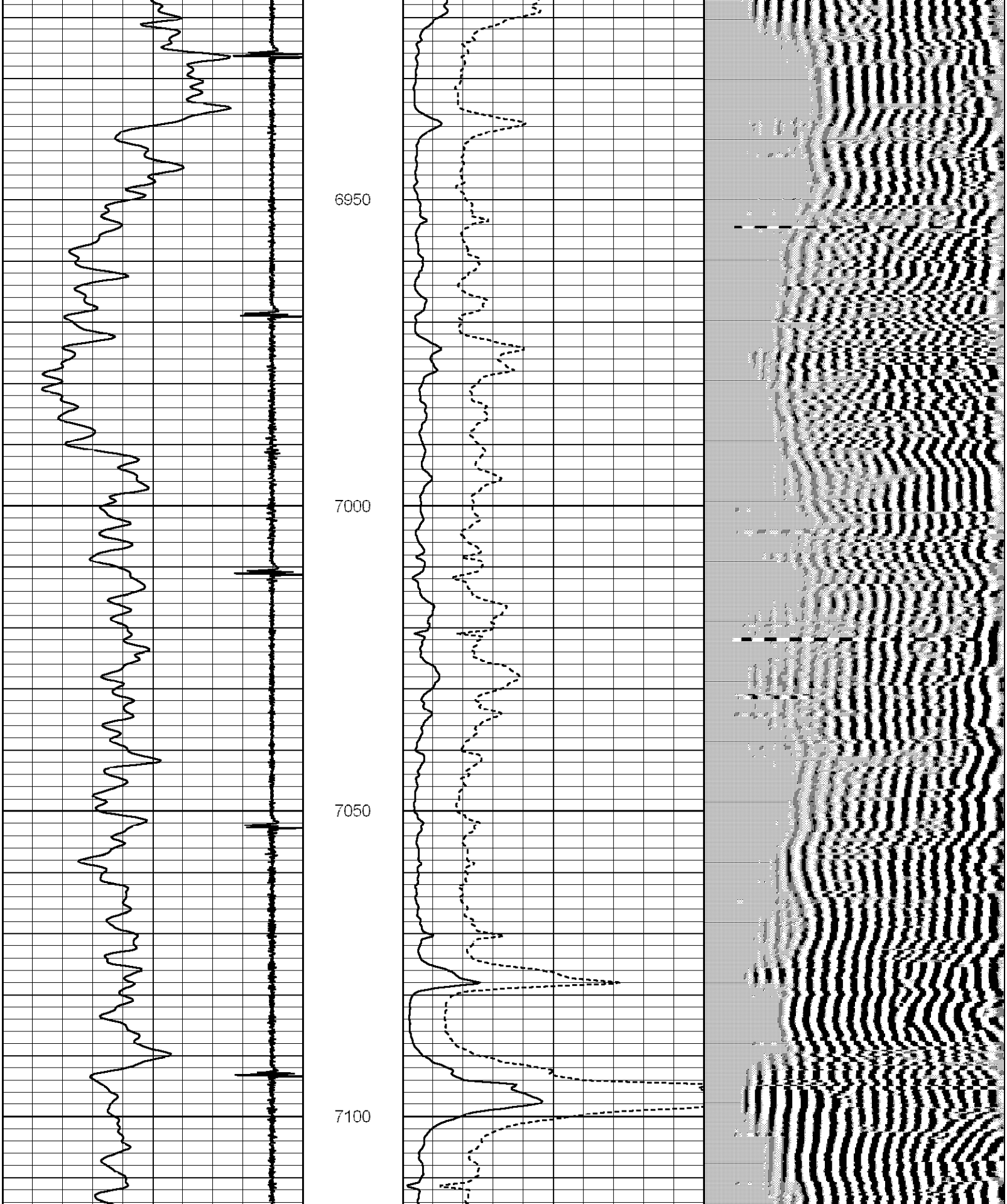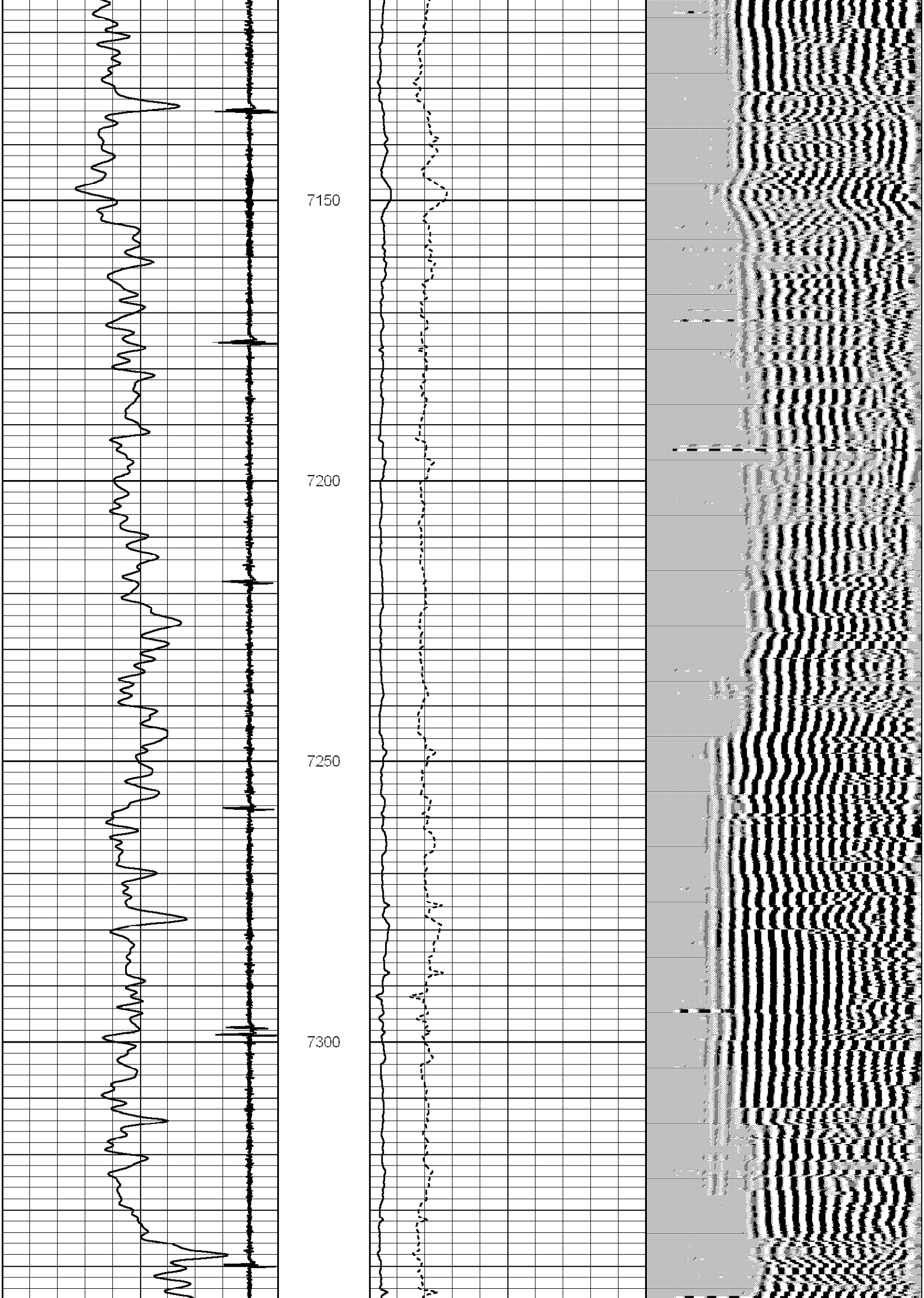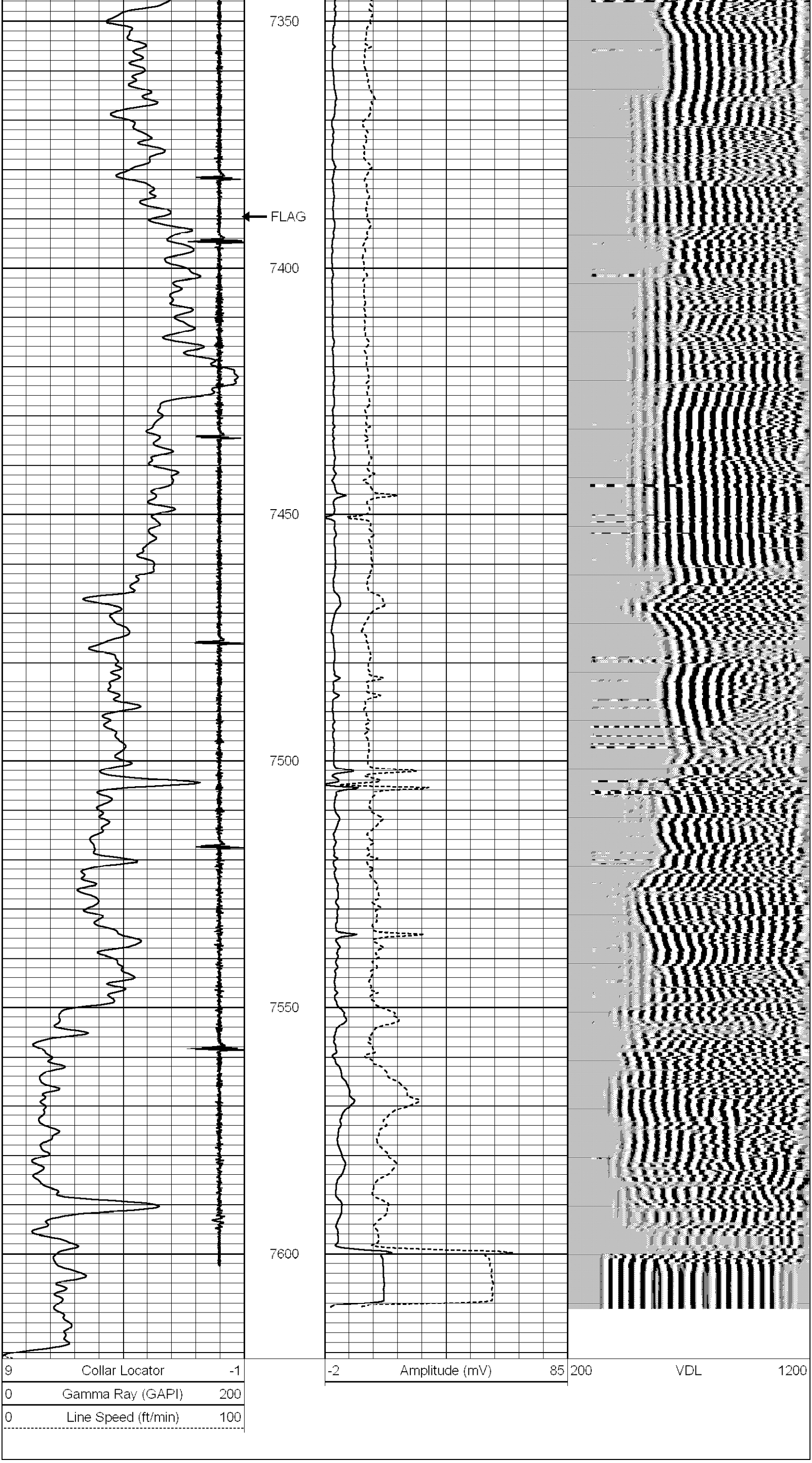Database File: marick 2-32.db
Dataset Pathname: pass5
Presentation Format: scbl_dr
Dataset Creation: Tue Apr 29 13:39:47 2008 by Log Std Casedhole 07122
Charted by: Depth in Feet scaled 1:240