J-W WIRELINE COMPANY

GAMMA RAY CCL
CEMENT BOND VDL

Company	Walsh Production, Inc.
Well	Marick 14-29
Field	Grover
County	WELD
State	COLO

Company Walsh Production, Inc.

Well Marick 14-29

Field Grover

County WELD State COLO

Location: API # : 05-123-25637-00

660' FSL & 1980' FWL
SE SW

SEC 29 TWP 11N RGE 61W

Other Services

Elevation
K.B. 5142
D.F. 5141
G.L. 5132

Permanent Datum	GL	Elevation	5132
Log Measured From	KB		
Drilling Measured From	KB		

Date	ARP-29-2008		
Run Number	ONE		
Depth Driller	7700		
Depth Logger	7584		
Bottom Logged Interval	7583		
Top Log Interval	6350		
Open Hole Size	----------------		
Type Fluid	WATER		
Density / Viscosity	--------------		
Max. Recorded Temp.	212		
Estimated Cement Top	6430		
Time Well Ready	---------------		
Time Logger on Bottom	----------------		
Equipment Number	467		
Location	STERLING		
Recorded By	K. GIRDLER		
Witnessed By	DENNIS MARSHAL		

Borehole Record				Tubing Record			
Run Number	Bit	From	To	Size	Weight	From	To

Casing Record	Size	Wgt/Ft	Top	Bottom
Surface String				
Prot. String	4.5			
Production String				
Liner				

<<< Fold Here >>>

All interpretations are opinions based on inferences from electrical or other measurements and we cannot and do not guarantee the accuracy or correctness of any interpretation, and we shall not, except in the case of gross or willful negligence on our part, be liable or responsible for any loss, costs, damages, or expenses incurred or sustained by anyone resulting from any interpretation made by any of our officers, agents or employees. These interpretations are also subject to our general terms and conditions set out in our current Price Schedule.

Comments

CORRECTED UP 10' TO PSI OPENHOLE LOG DATED APR-14-2008

Sensor	Offset (ft)	Schematic	Description	Len (ft)	OD (in)	Wt (lb)
		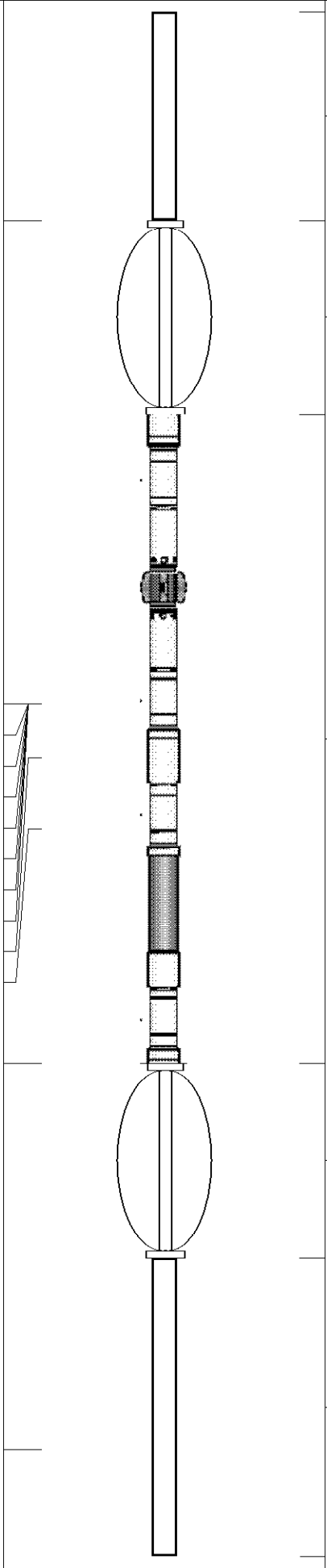	CCL-S_101 (101)	2.92	1.69	11.00
CCL	18.71					
			CENT-TEKCO (101)	2.73	2.75	10.00
WVFS1	11.94					
WVFS2	11.94		SCBL-TEKCO-CT (101) TEKCO 2.75 RIB - CT	9.08	2.75	108.00
WVFS3	11.94					
WVFS4	11.94					
WVFS5	11.94					
WVFS6	11.94					
WVFS7	11.94					
WVFS8	11.94					
WVF3FT	11.19					
WVF5FT	10.19					
WVFCAL	6.90					
			CENT-TEKCO (102)	2.73	2.75	10.00
			GR-S_101 (101)	4.17	1.69	25.00
GR	1.50					

Dataset:	marish 14-29.db: field/well/run1/pass5
Total Length:	21.63 ft
Total Weight:	164.00 lb
O.D.	2.75 in

Database File:	marish 14-29.db
Dataset Pathname:	pass5
Presentation Format:	scbl_dr
Dataset Creation:	Tue Apr 29 12:04:23 2008 by Log Std Casedhole 07122
Charted by:	Depth in Feet scaled 1:240

9	Collar Locator	-1
0	Gamma Ray (GAPI)	200
0	Line Speed (ft/min)	100

-2	Amplitude (mV)	85

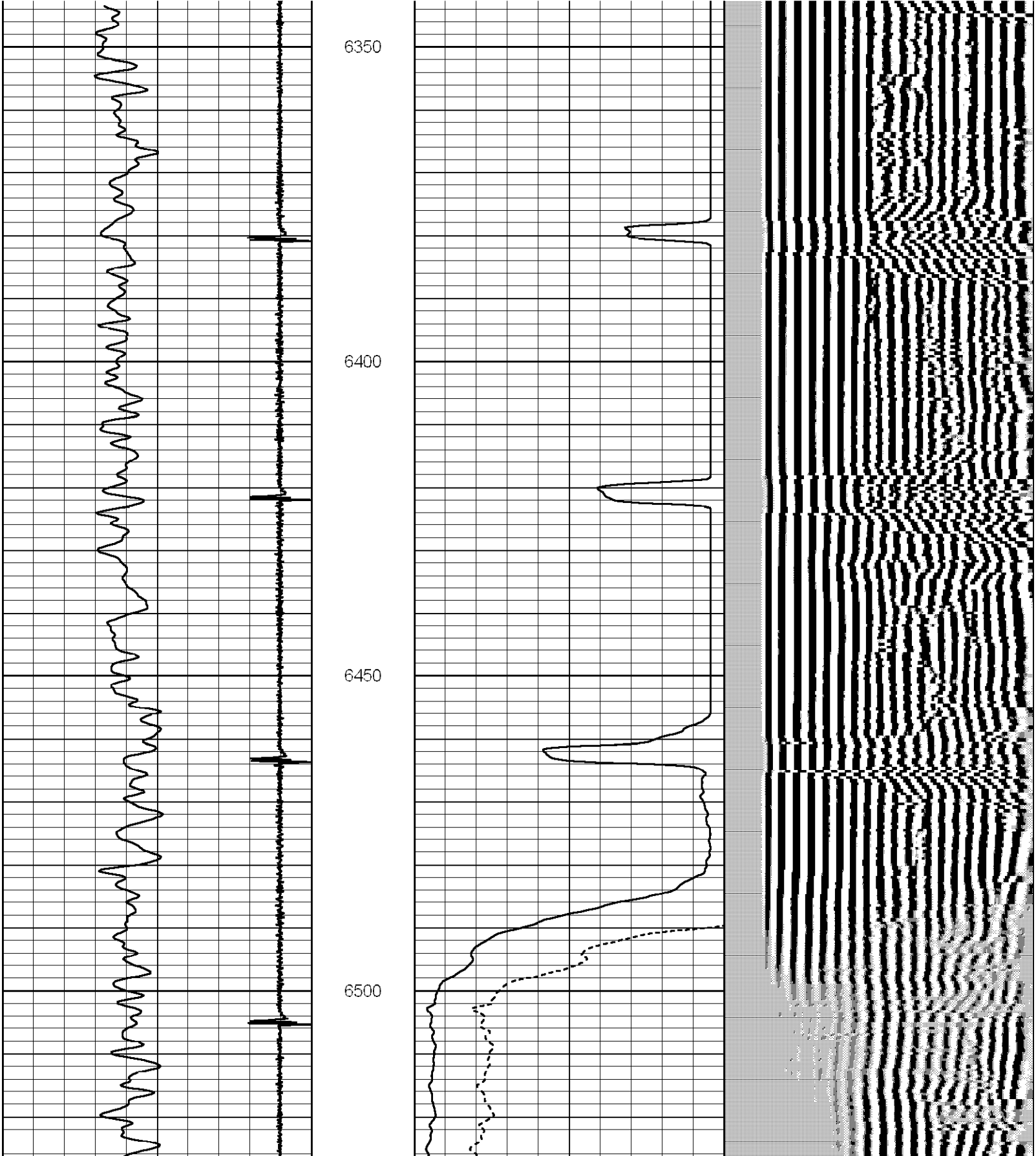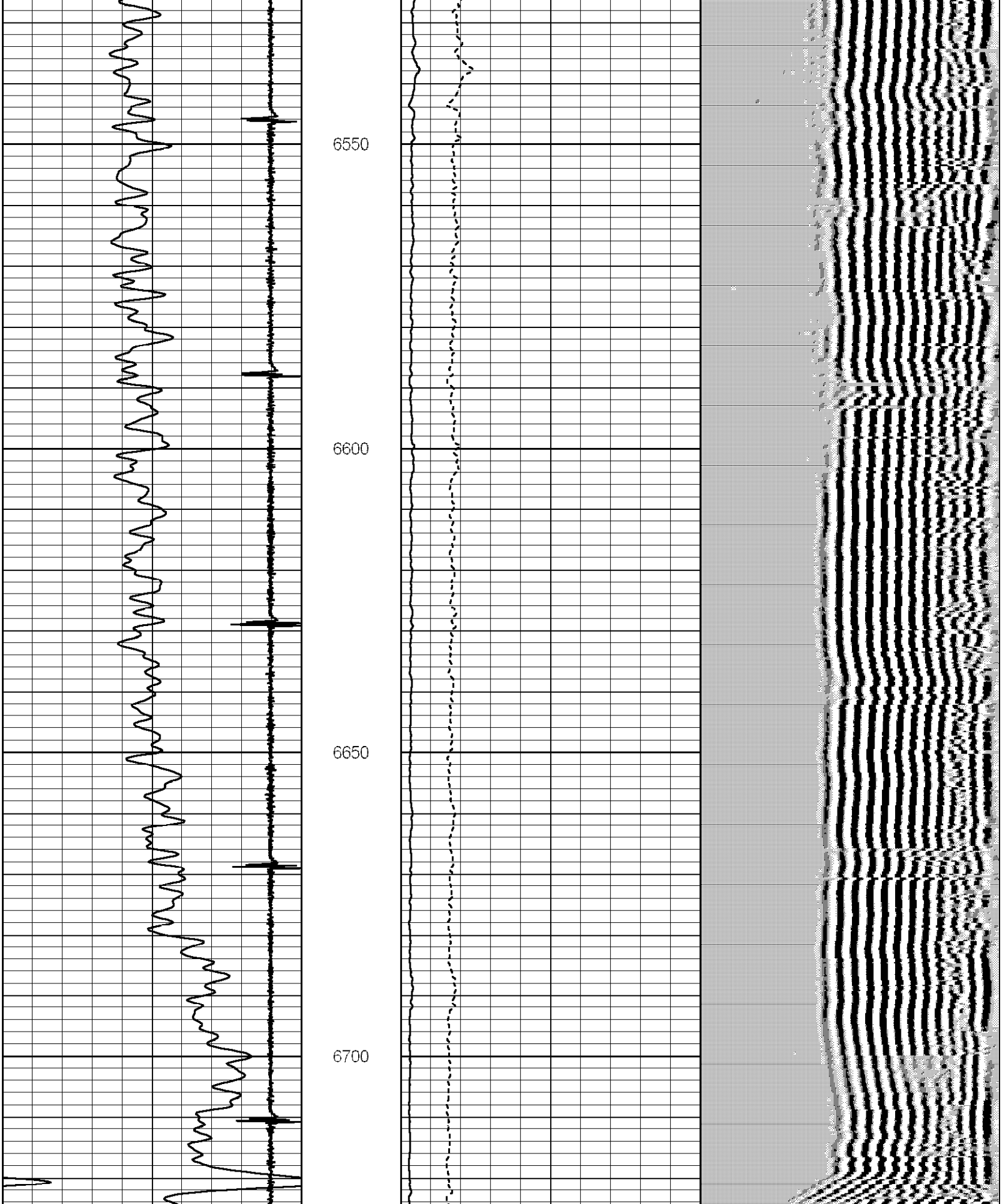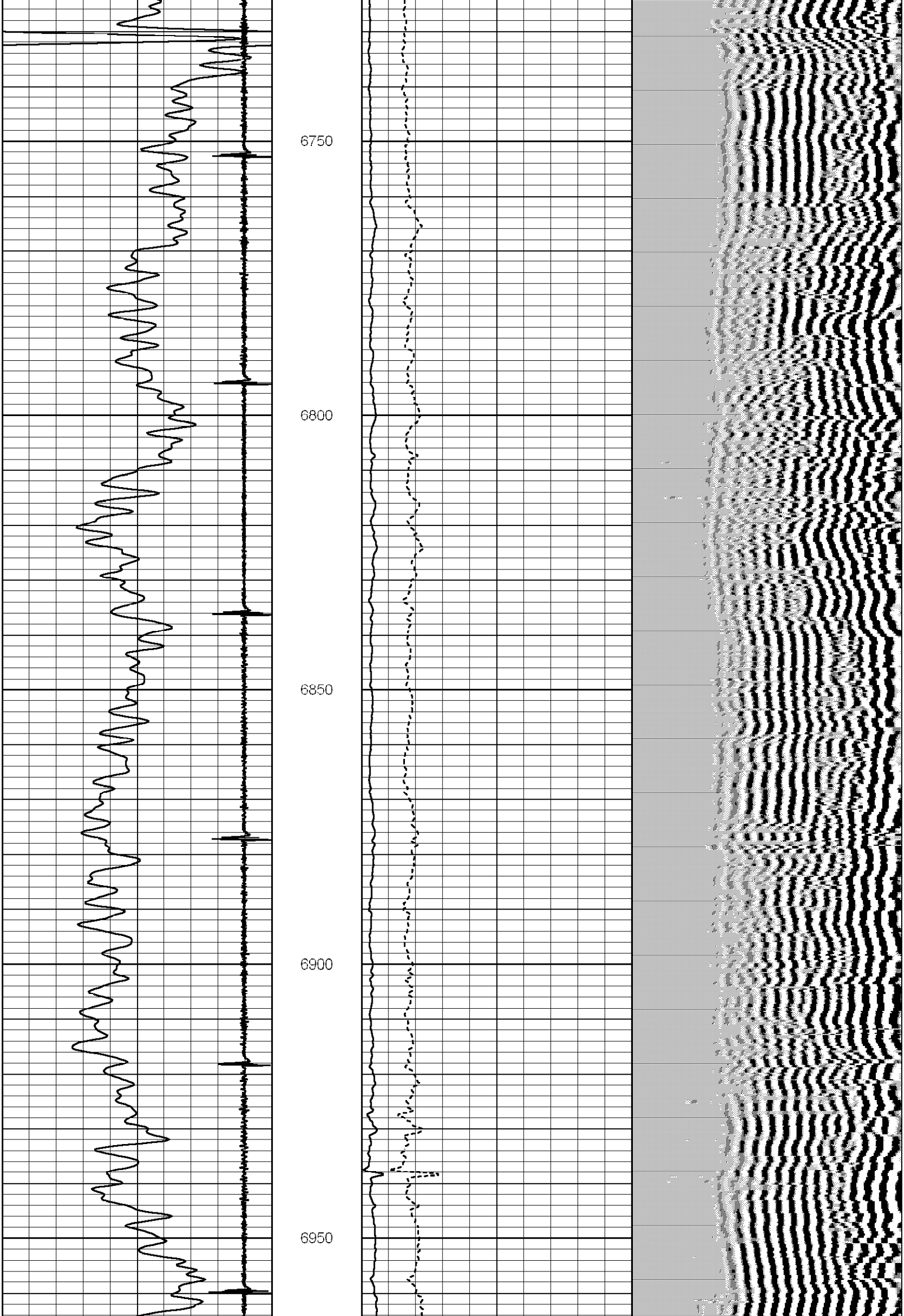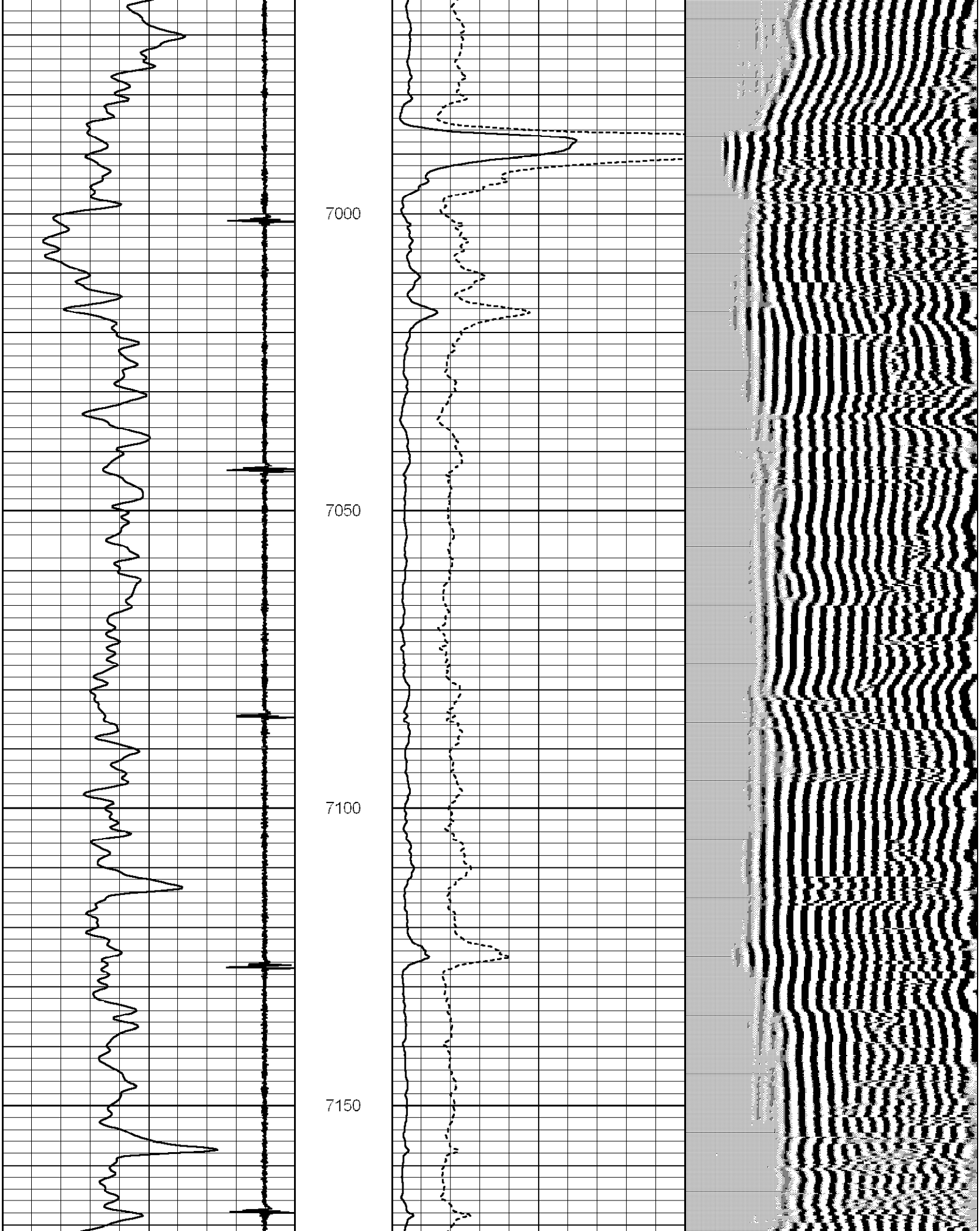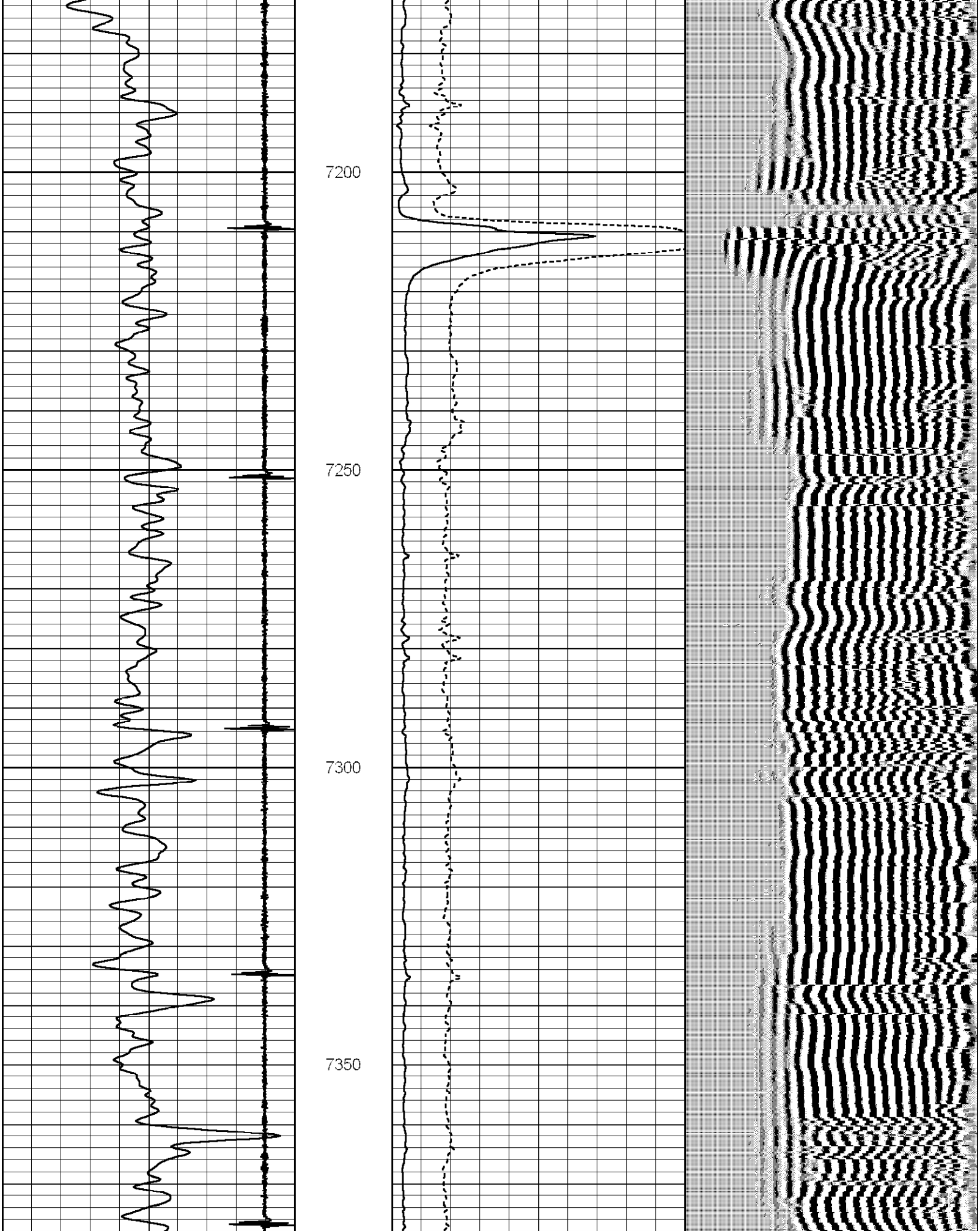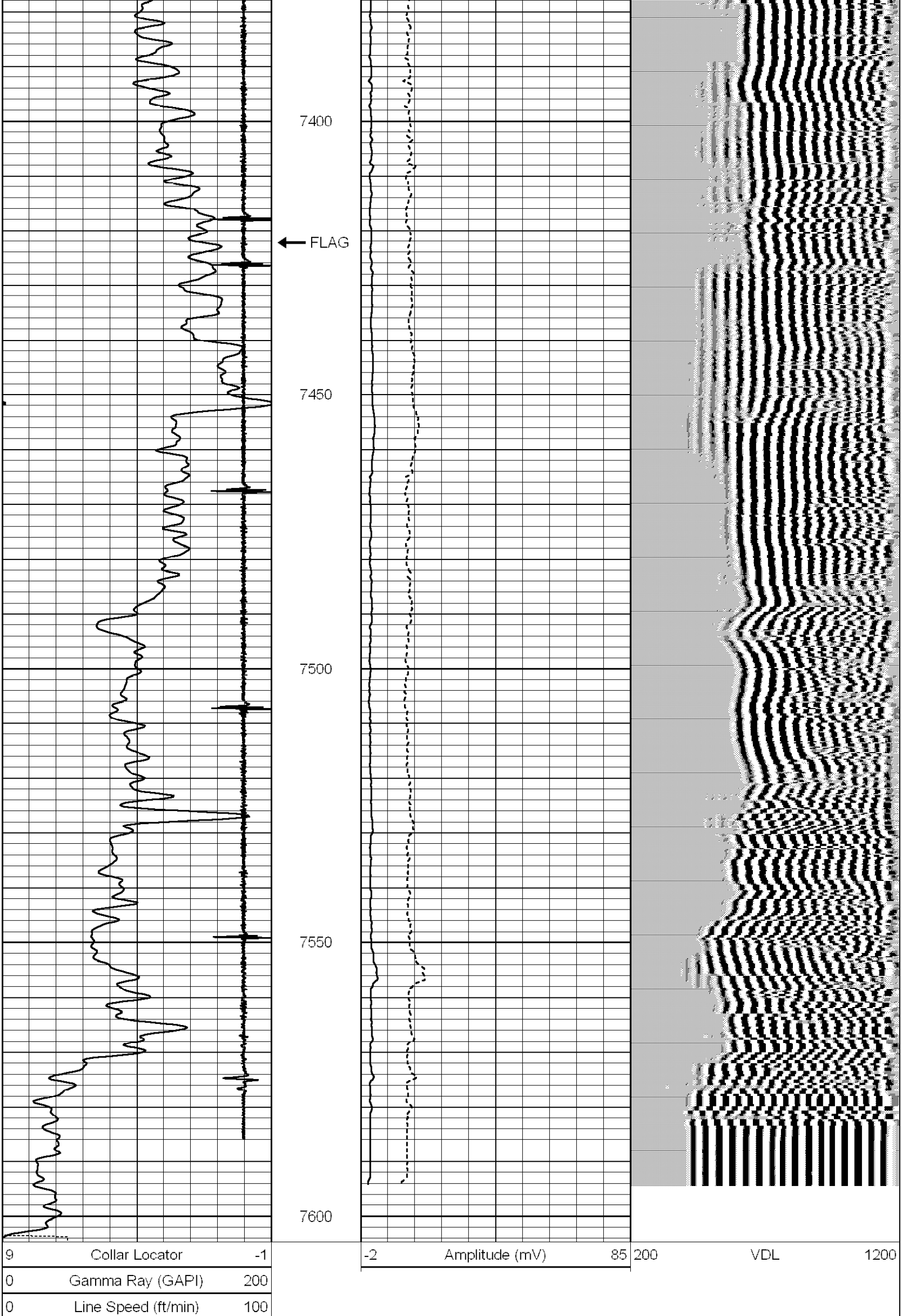200	VDL	1200