HALLIBURTON

Gamma Ray C.C..L.
Cement Bond V.D.L.

Company Encana Oil & Gas (USA) Inc.
Well Lumry 32-24
Field Wattenberg
County Boulder State Colorado

Company	Encana Oil & Gas (USA) Inc.		
Well	Lumry 32-24		
Field	Wattenberg		
County	Boulder	State	Colorado

API No.: 013-06572-00 Serv #:
Location: SHL: 869' FNL & 1015' FEL NE NE
BHL: 1980' FNL & 1980' FEL SW NE

Sec: 24 Twp: 1N Rge: 69W

Other Services

Permanent Datum	GL	Elevation	5081	Elevation	
Log Measured From	KB , 15	Ft. above perm. datum		K.B.	5096
Drilling Measured From	KB			D.F.	5095
				G.L.	5081

Date @ Time Logged	June 2, 2008	Type Fluid in Hole	Water
Run No.	One	Density of Fluid	Water
Depth - Driller		Fluid Level	Surface
Depth - Logger	8511	Cement Top Est. Logged	6560
Bottom - Logged Interval	8509	Equipment / Location	10842980 / Brighton
Top - Log Interval	6436	Recorded by	Scott Dizmang
Max. Recorded Temp.	NOT RECORDED	Witnessed by	Gary Cummings

CEMENTING DATA	Surface String	Protection String	Production String	Liner
Date / Time Cemented				
Primary / Squeeze		D.V. Tool @	TOC	
Expected Compressive Strength	psi@ hrs	psi@ hrs	psi@ hrs	psi@ hrs
Cement Volume		sks	sks	
Cement Type / Weight	/	50/50 Premium	Premium /	/
Formulation		1.340 Yield	1.5 Yield	
Mud Type / Mud Wgt.	/	/	/	/

Borehole Record				Casing & Tubing Record			
Run Number	Bit	From	To	Size	Weight	From	To
				4.5	11.6	TD	Surface

<<< Fold Here >>>

HALLIBURTON DOES NOT GUARANTEE THE ACCURACY OF ANY INTERPRETATION OF THE LOG DATA, CONVERSION OF LOG DATA TO PHYSICAL ROCK PARAMETERS OR RECOMMENDATIONS WHICH MAY BE GIVEN BY HALLIBURTON PERSONNEL OR WHCIH APPEAR ON THE LOG OR IN ANY OTHER FORM. ANY USER OF SUCH DATA, INTERPRETATIONS, CONVERSIONS, OR RECOMMENDATIONS AGREES THAT HALLIBURTON IS NOT RESPONSIBLE EXCEPT WHERE DUE TO GROSS NEGLIGENCE OR WILLFUL MISCONDUCT, FOR ANY LOSS, DAMAGES, OR EXPENSES RESULTING FROM THE USE THEREOF.

Comments

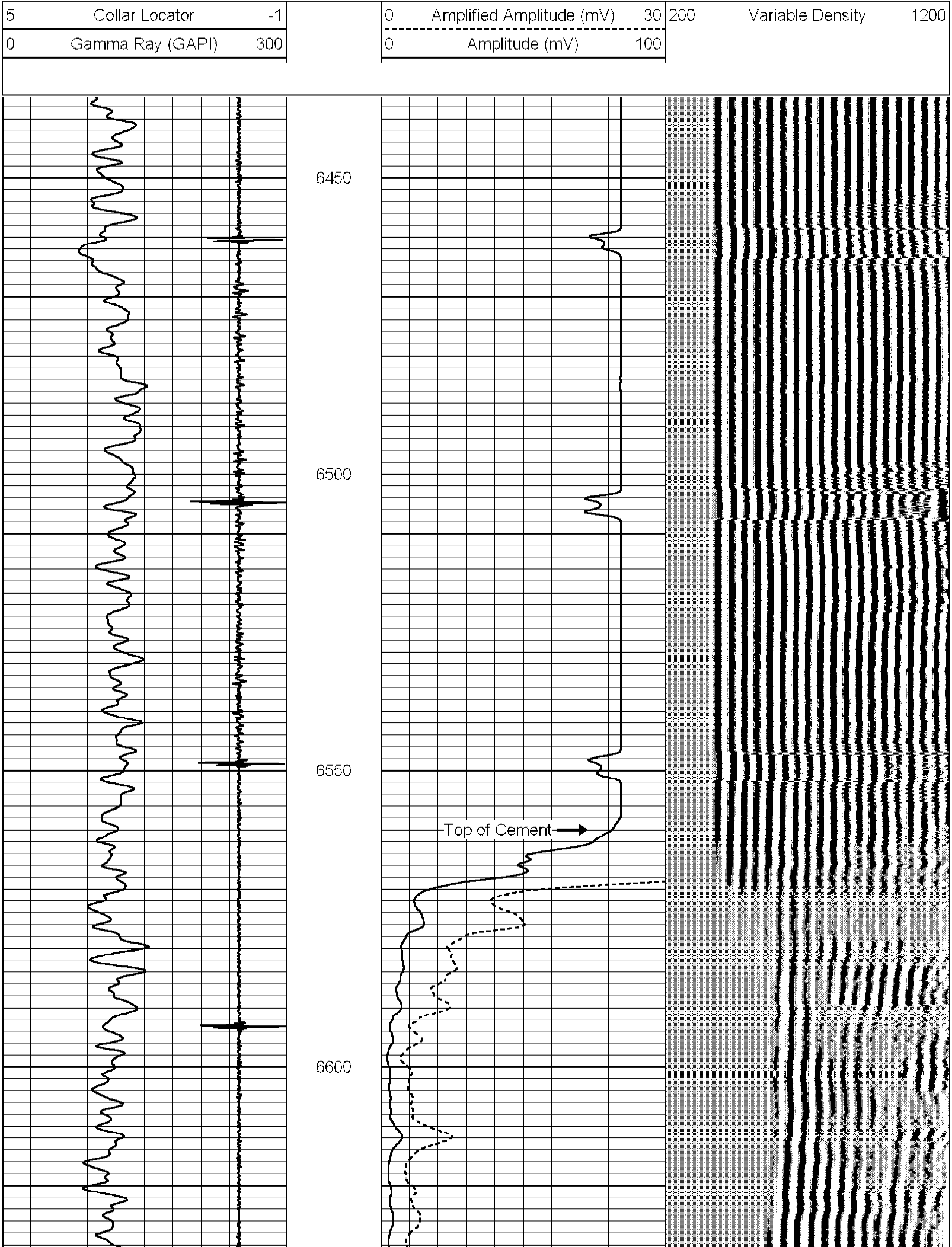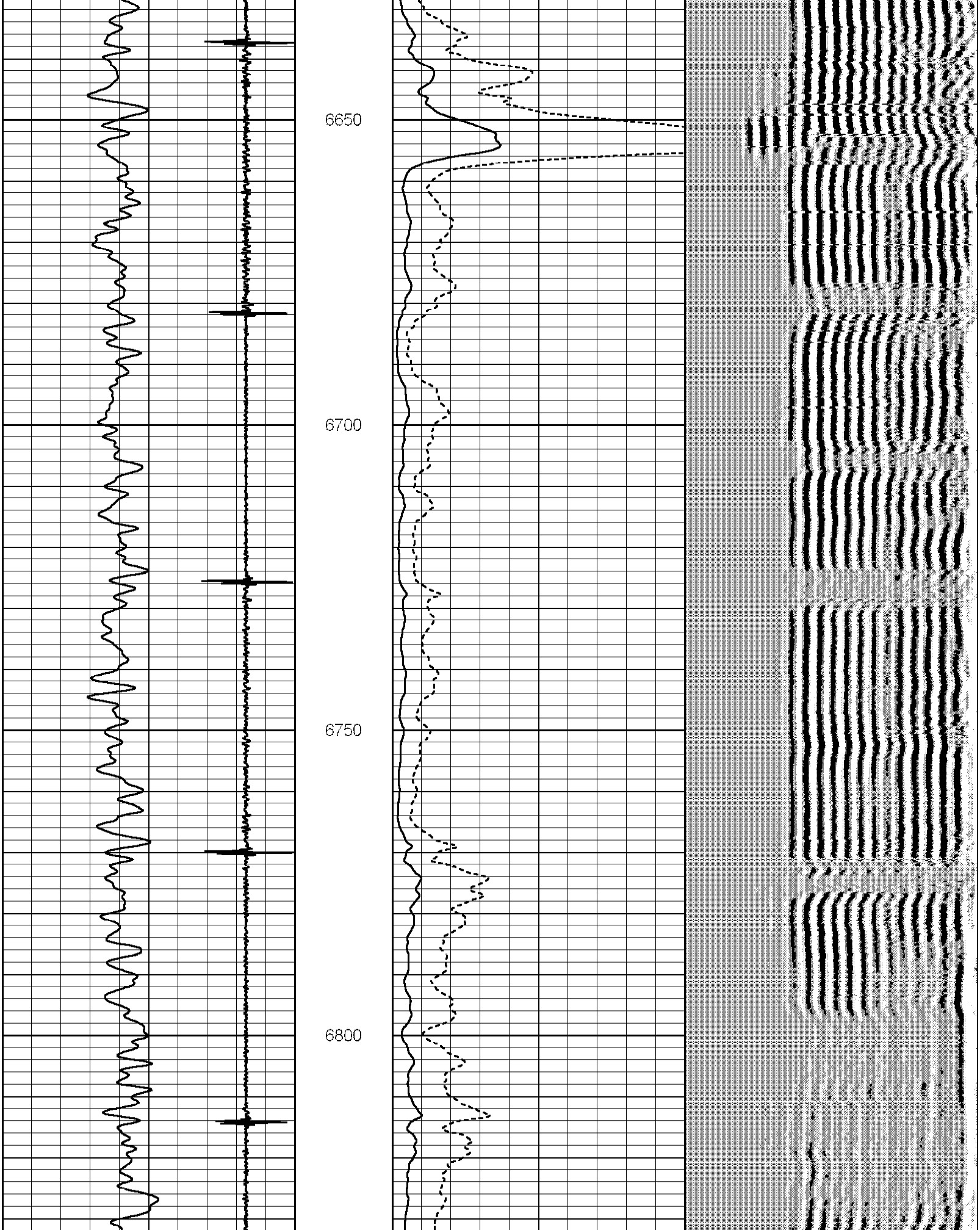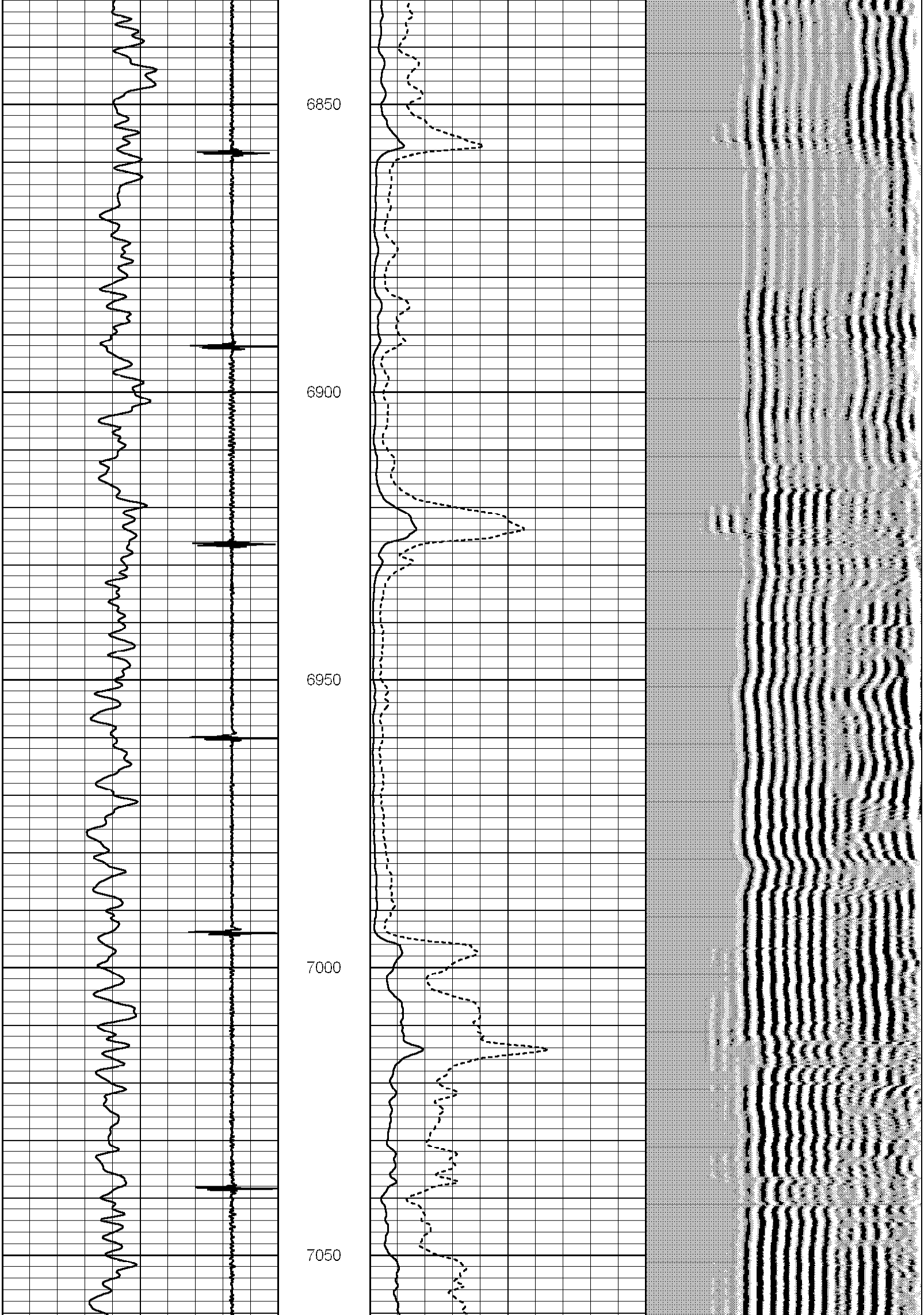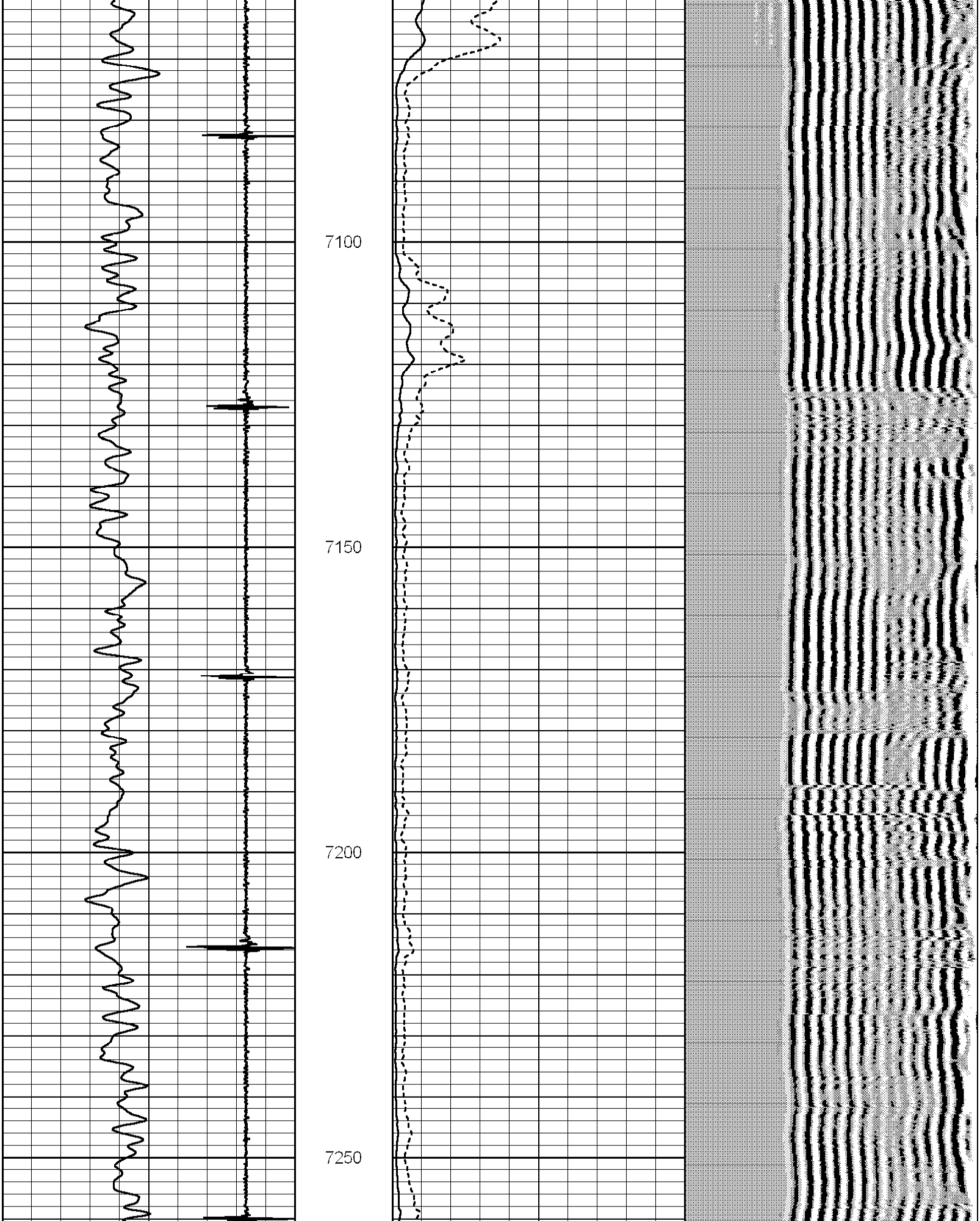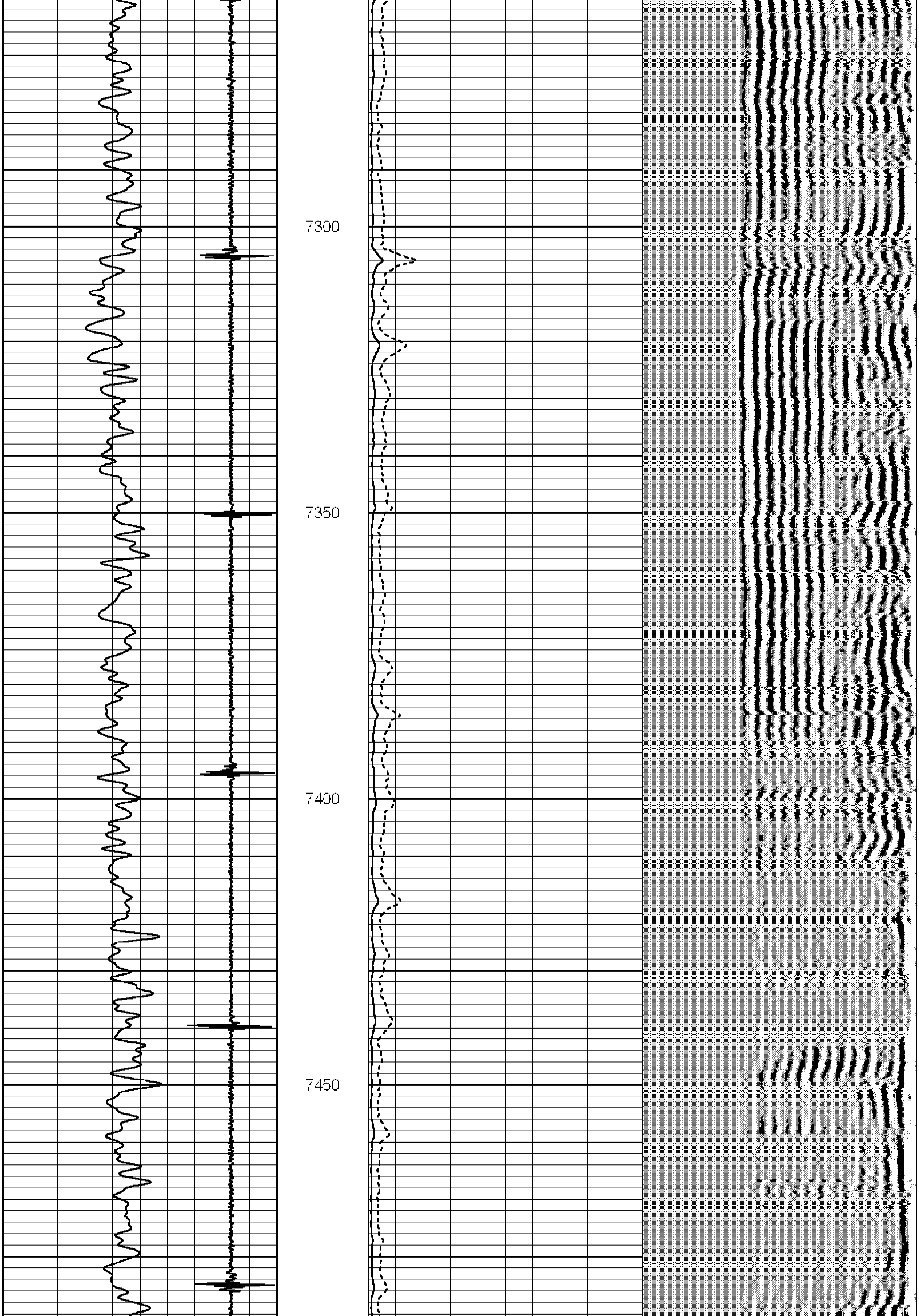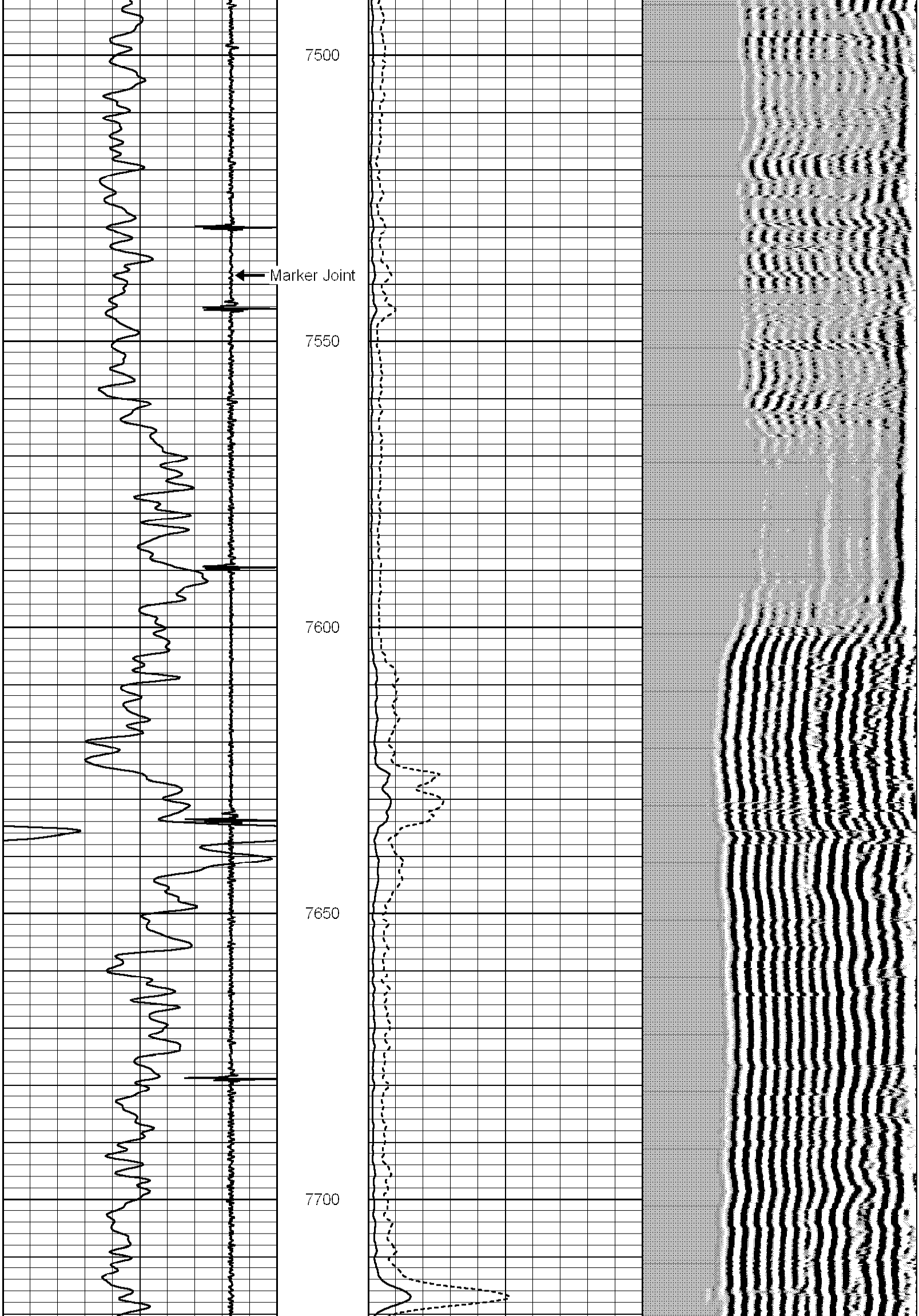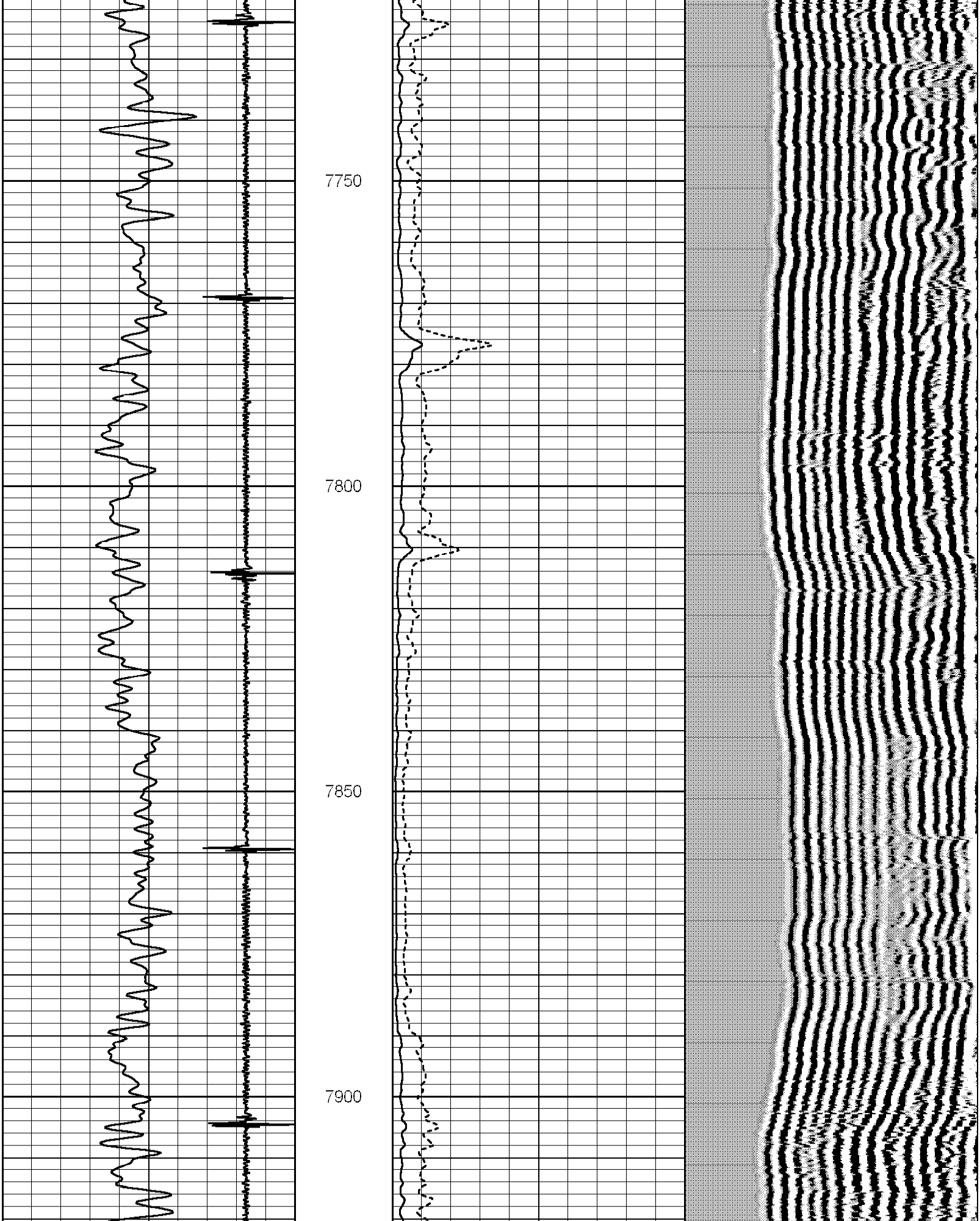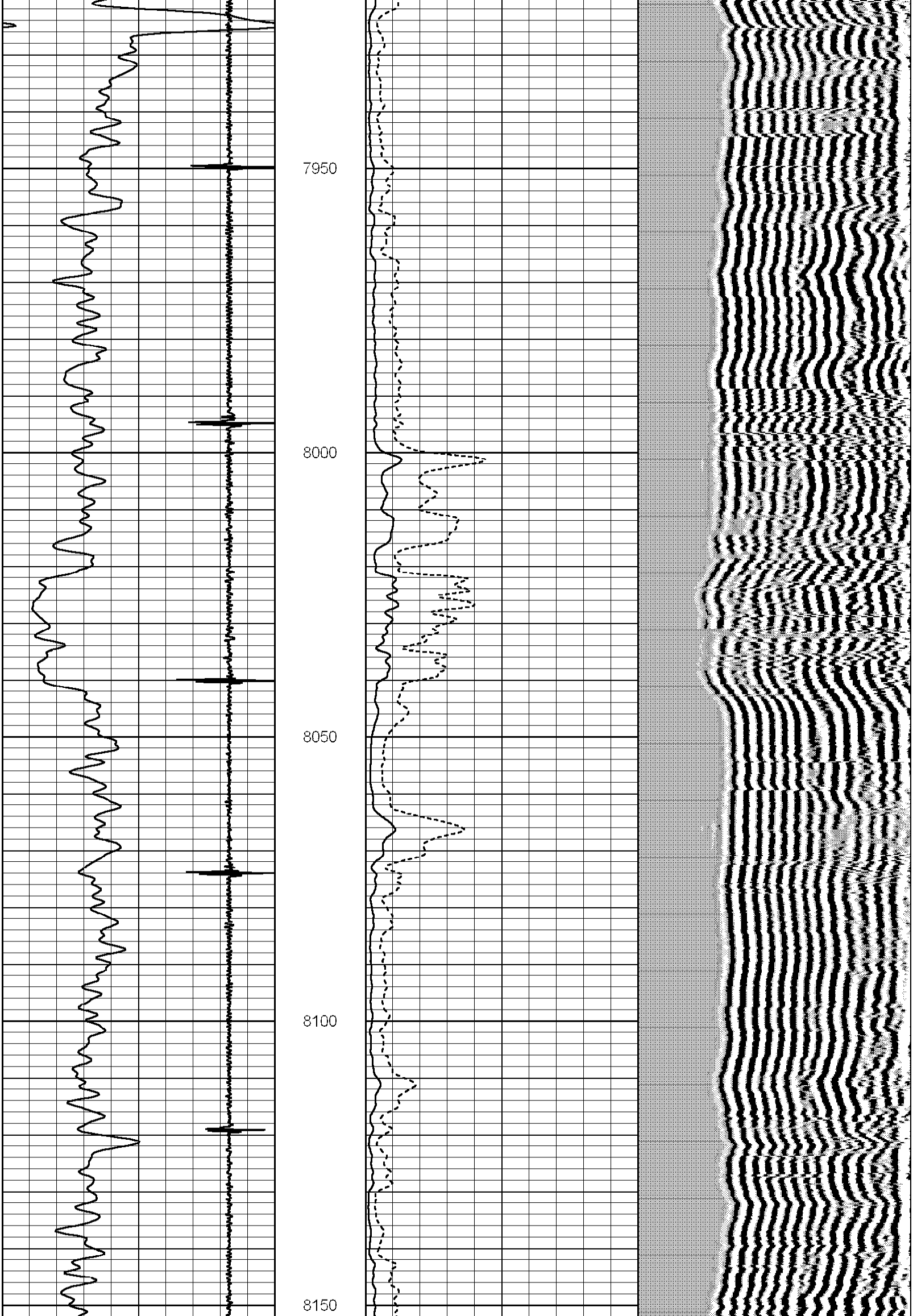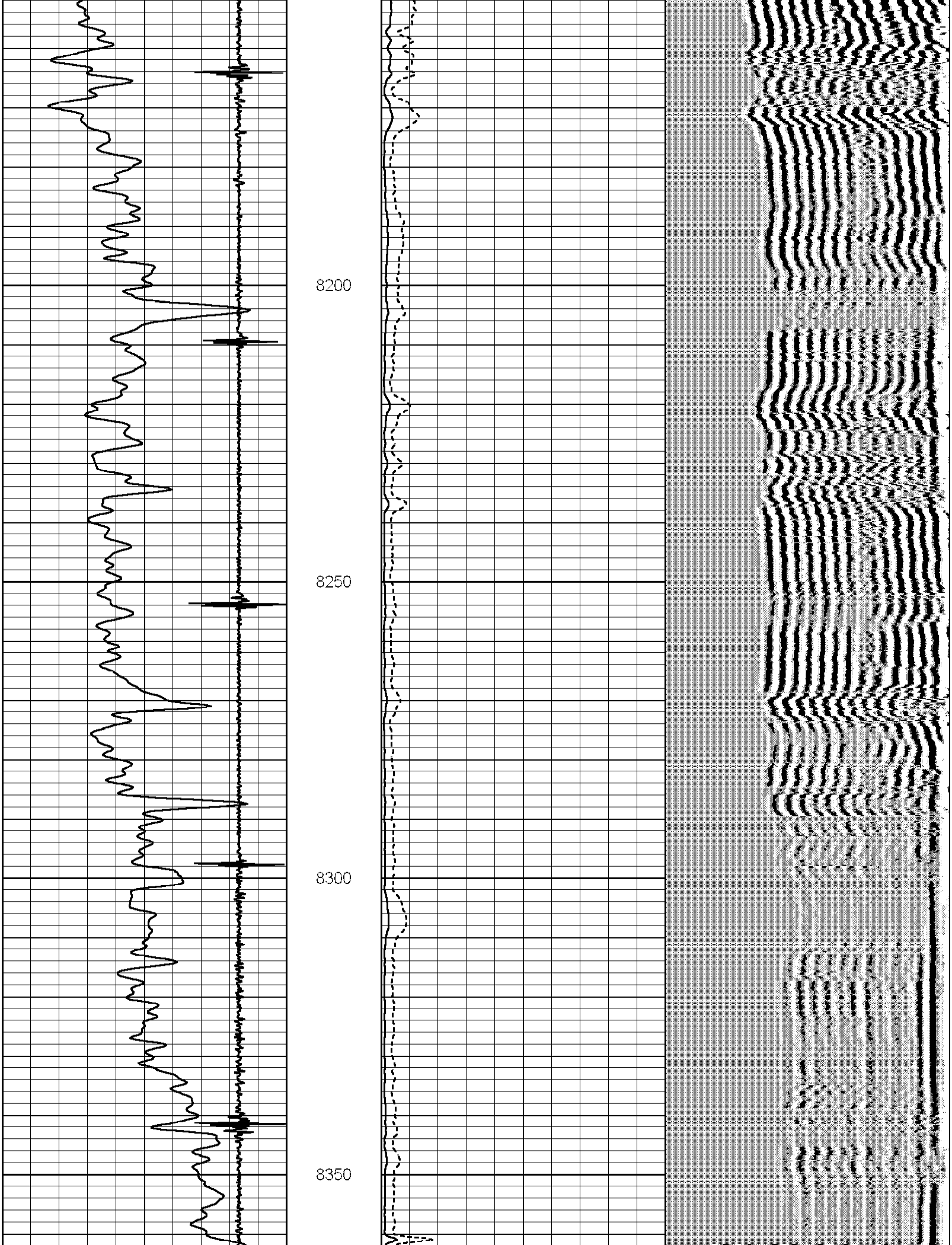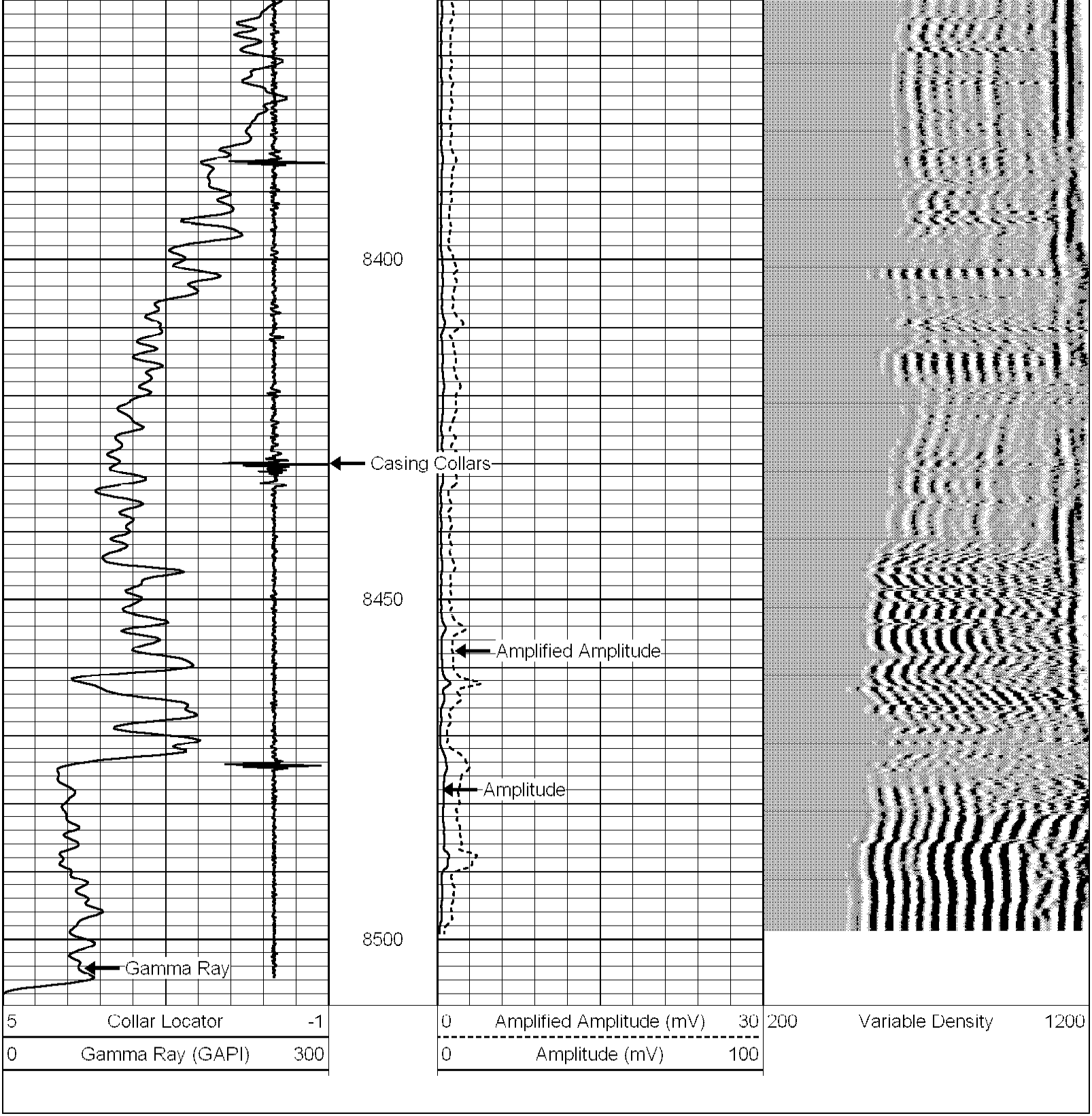Database File:	lumry32-24.db
Dataset Pathname:	pass1
Presentation Format:	cbldig
Dataset Creation:	Mon Jun 02 11:38:09 2008 by Log Halliburton Casedho
Charted by:	Depth in Feet scaled 1:240