CONSTRUCTION LAYOUT DRAWING
1 of 5

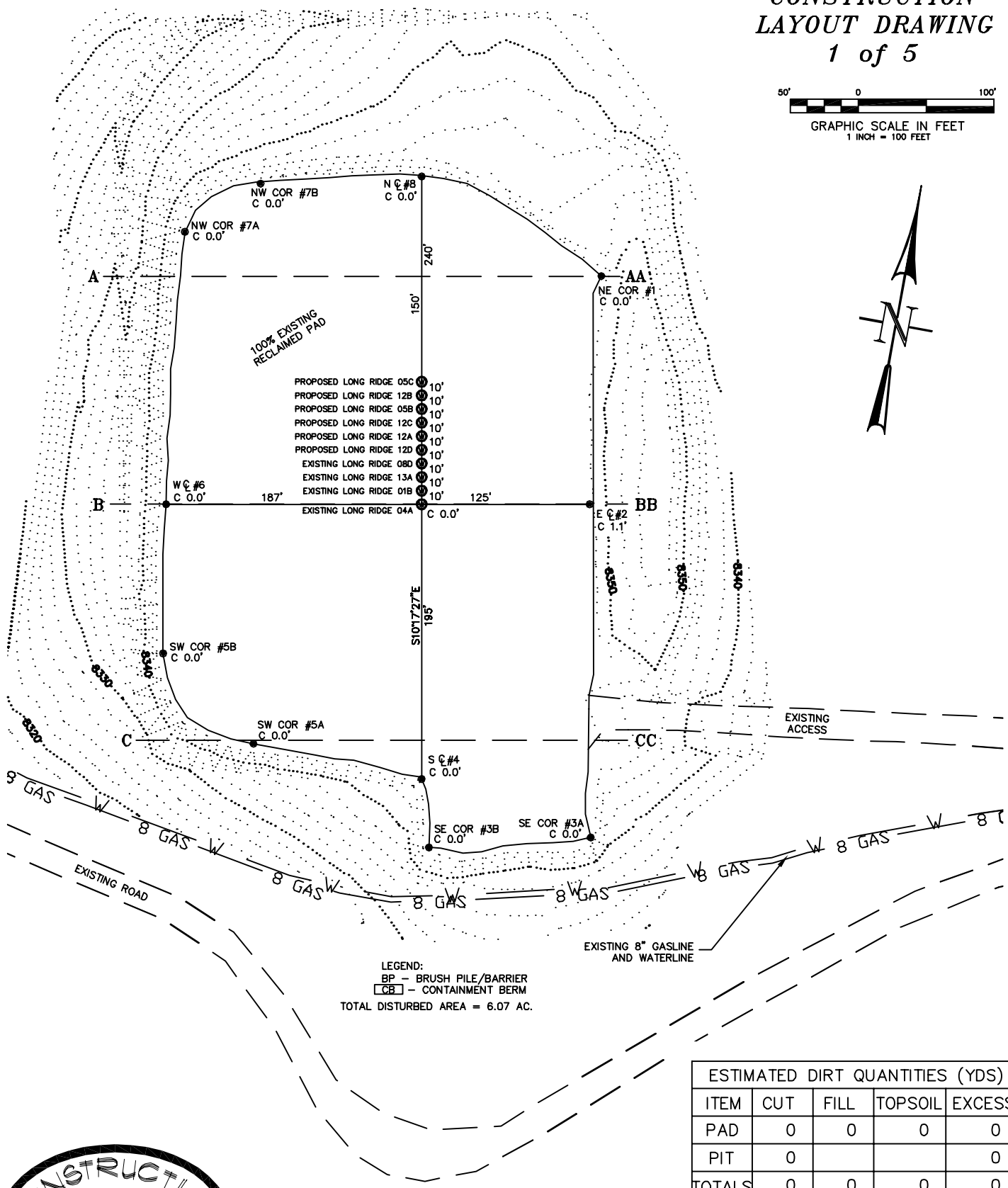

LEGEND:
BP – BRUSH PILE/BARRIER
CB – CONTAINMENT BERM
TOTAL DISTURBED AREA = 6.07 AC.

ESTIMATED DIRT QUANTITIES (YDS)				
ITEM	CUT	FILL	TOPSOIL	EXCESS
PAD	0	0	0	0
PIT	0			0
TOTALS	0	0	0	0

CONSTRUCTION SURVEYS, INC.
0012 SUNRISE BLVD.
SILT, CO 81652
(970)876-5753

Long Ridge M15-595
W 1/2 SW 1/4 SECTION 15, T. 5 S., R. 95 W.
BERRY PETROLEUM COMPANY

SCALE: 1" = 100'

SHEET: 6 of 11

CONSTRUCTION LAYOUT DRAWING 2 of 5 (RECLAMATION PAD)

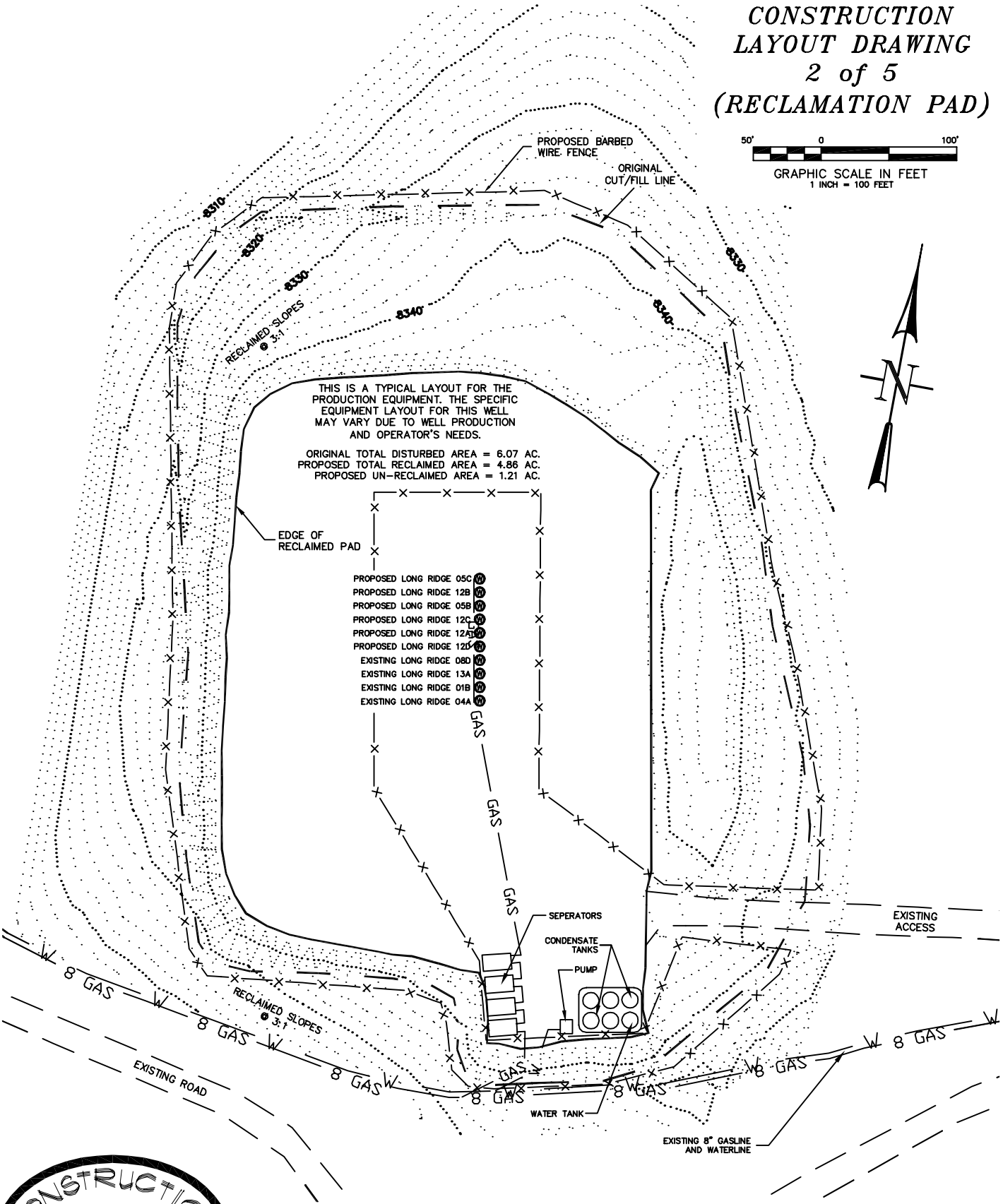

CONSTRUCTION SURVEYS, INC.
0012 SUNRISE BLVD.
SILT, CO 81652
(970)876-5753

Long Ridge M15-595
W 1/2 SW 1/4 SECTION 15, T. 5 S., R. 95 W.
BERRY PETROLEUM COMPANY

SCALE: 1" = 100'	SHEET: 7 of 11

CONSTRUCTION LAYOUT DRAWING 3 of 5 (CROSS SECTIONS OF PIT & PAD)

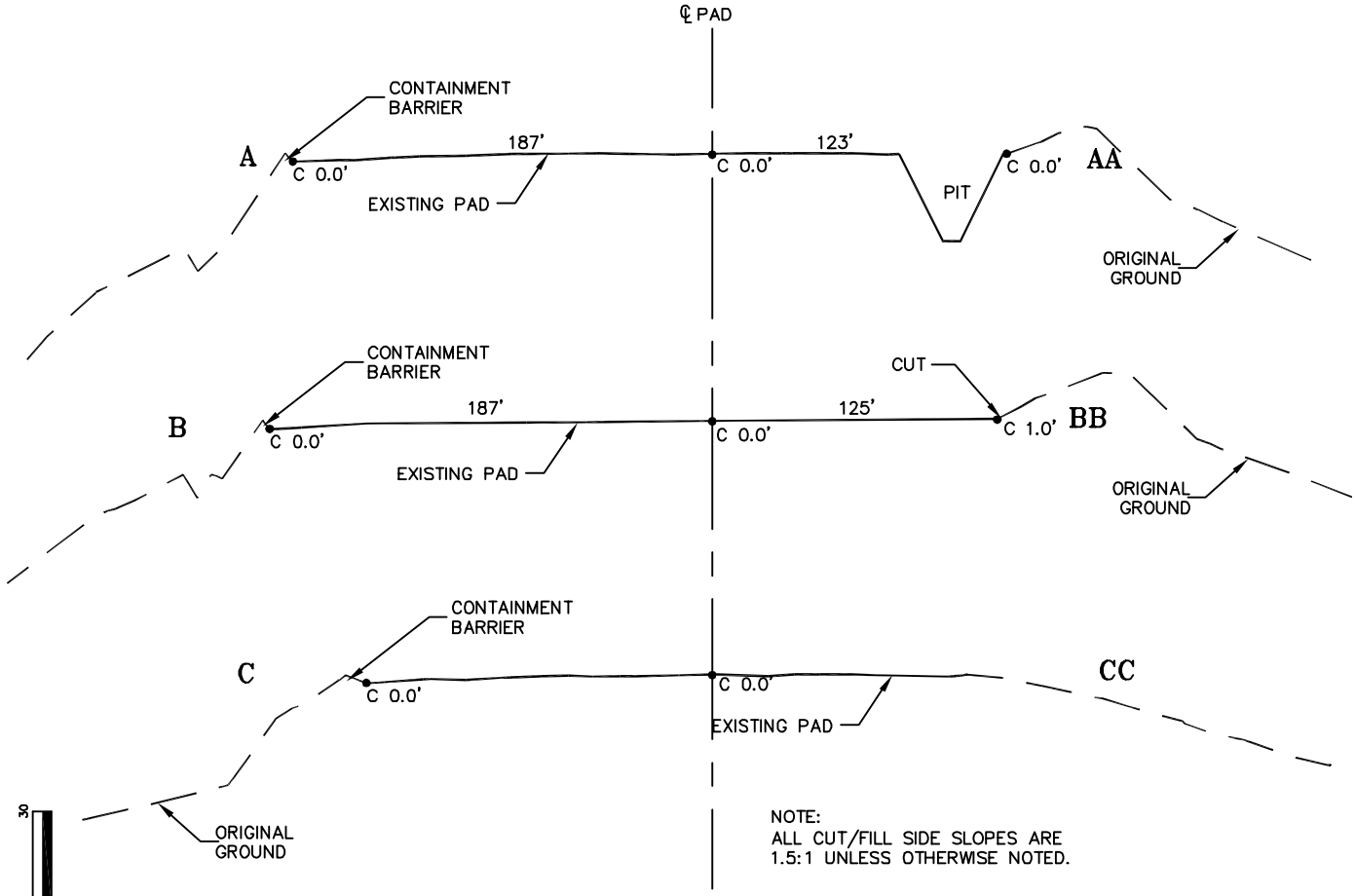

NOTE:
ALL CUT/FILL SIDE SLOPES ARE 1.5:1 UNLESS OTHERWISE NOTED.

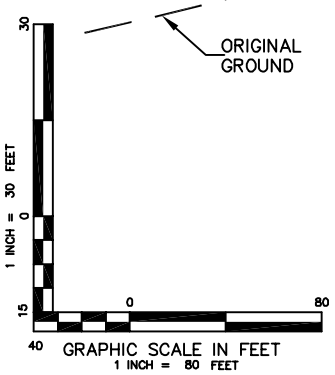

CONSTRUCTION SURVEYS, INC.
0012 SUNRISE BLVD.
SILT, CO 81652
(970)876-5753

Long Ridge M15-595
W 1/2 SW 1/4 SECTION 15, T. 5 S., R. 95 W.
BERRY PETROLEUM COMPANY

SCALE: AS SHOWN	SHEET: 8 of 11

CONSTRUCTION LAYOUT DRAWING 4 of 5 (CROSS SECTIONS OF FINAL RECLAMATION PAD)

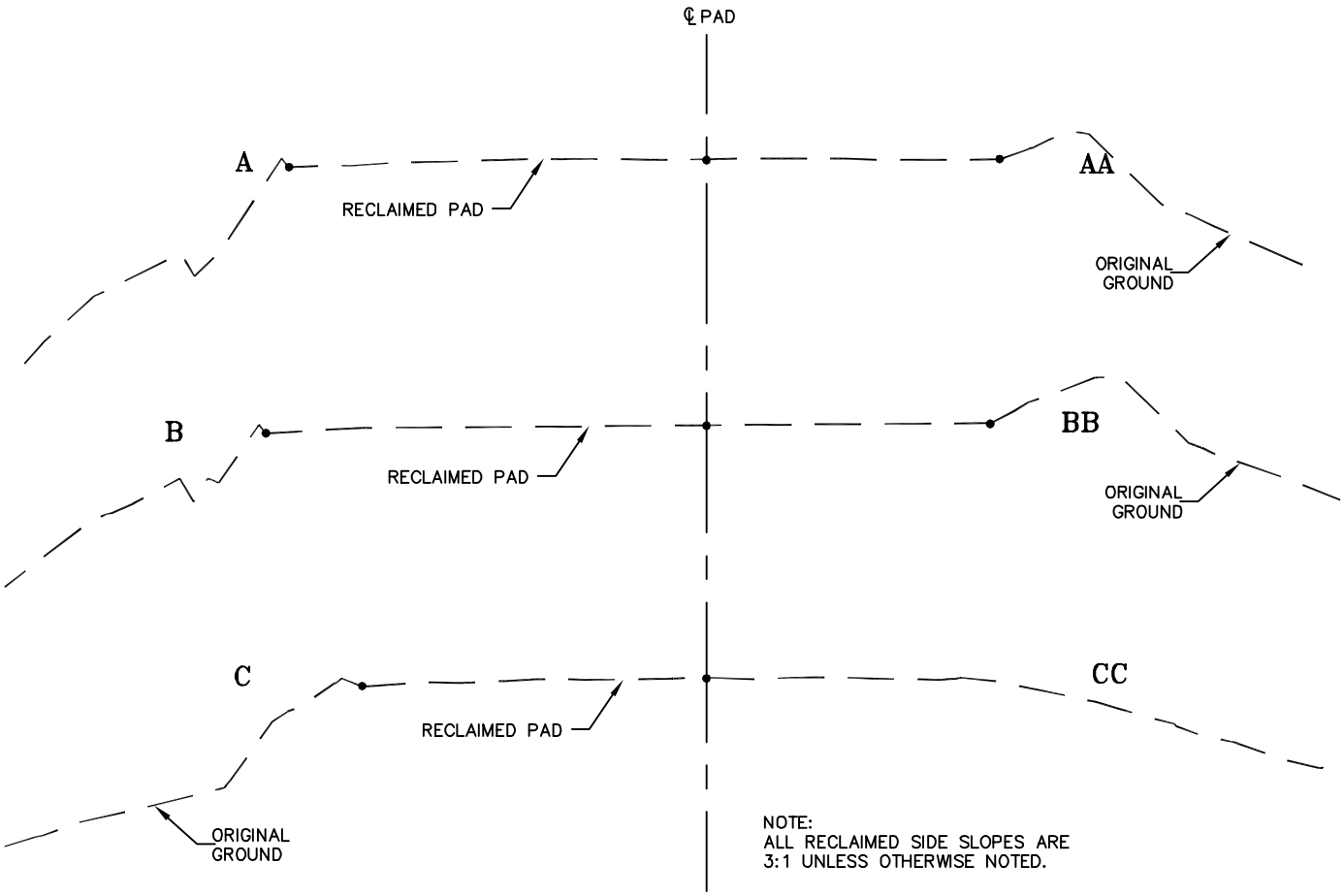

NOTE:
ALL RECLAIMED SIDE SLOPES ARE 3:1 UNLESS OTHERWISE NOTED.

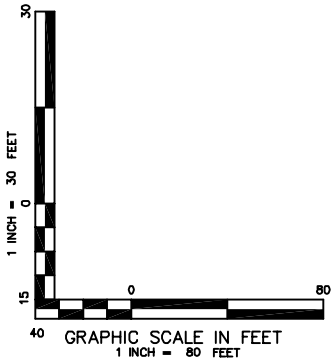

CONSTRUCTION SURVEYS, INC.
0012 SUNRISE BLVD.
SILT, CO 81652
(970)876-5753

Long Ridge M15-595
W 1/2 SW 1/4 SECTION 15, T. 5 S., R. 95 W.
BERRY PETROLEUM COMPANY

SCALE: AS SHOWN	SHEET: 9 of 11

CONSTRUCTION LAYOUT DRAWING
5 of 5
(RIG LAYOUT)

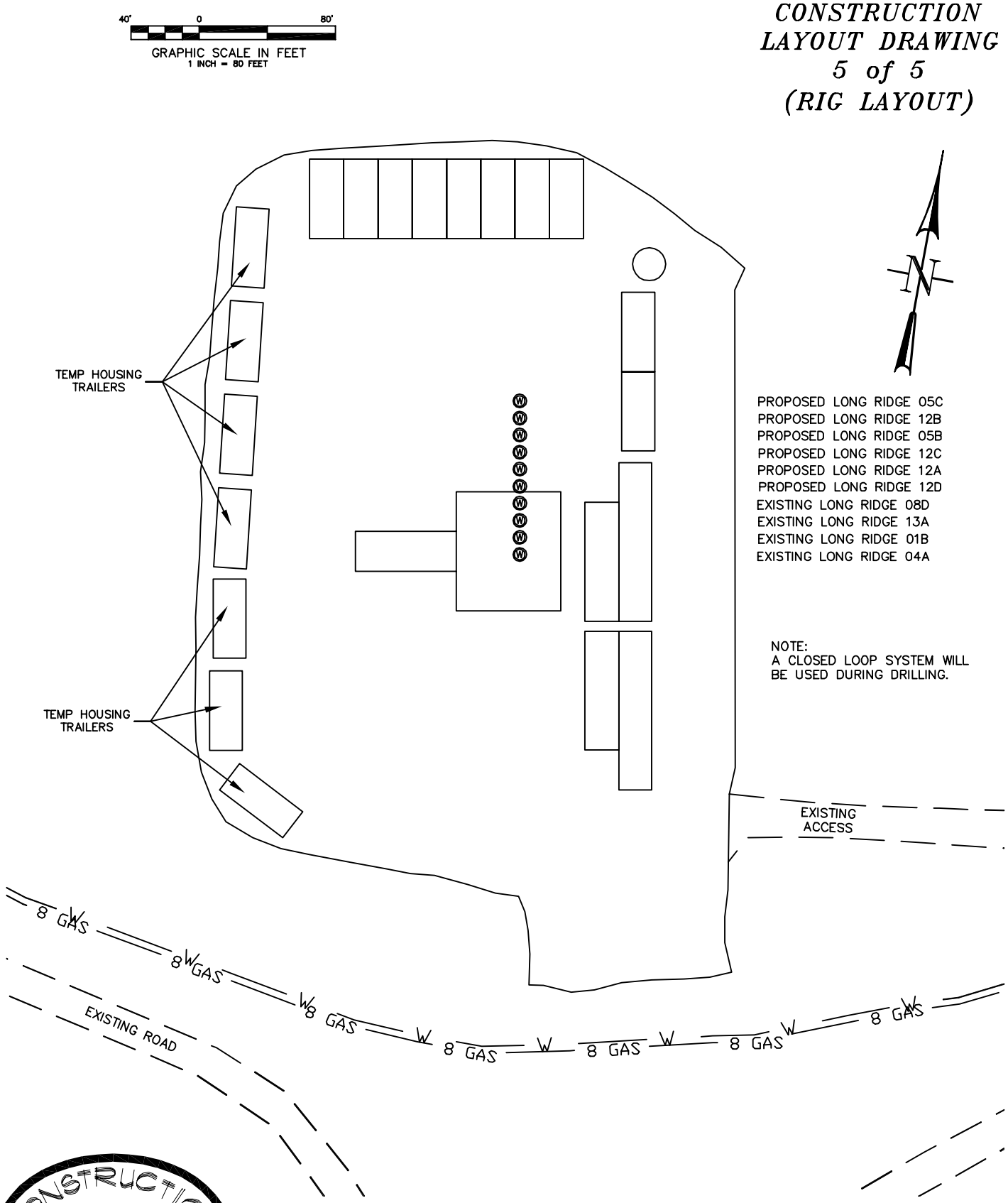

CONSTRUCTION SURVEYS, INC.
0012 SUNRISE BLVD.
SILT, CO 81652
(970)876-5753

Long Ridge M15-595
W 1/2 SW 1/4 SECTION 15, T. 5 S., R. 95 W.
BERRY PETROLEUM COMPANY

SCALE: 1" = 80'	SHEET: 10 of 11