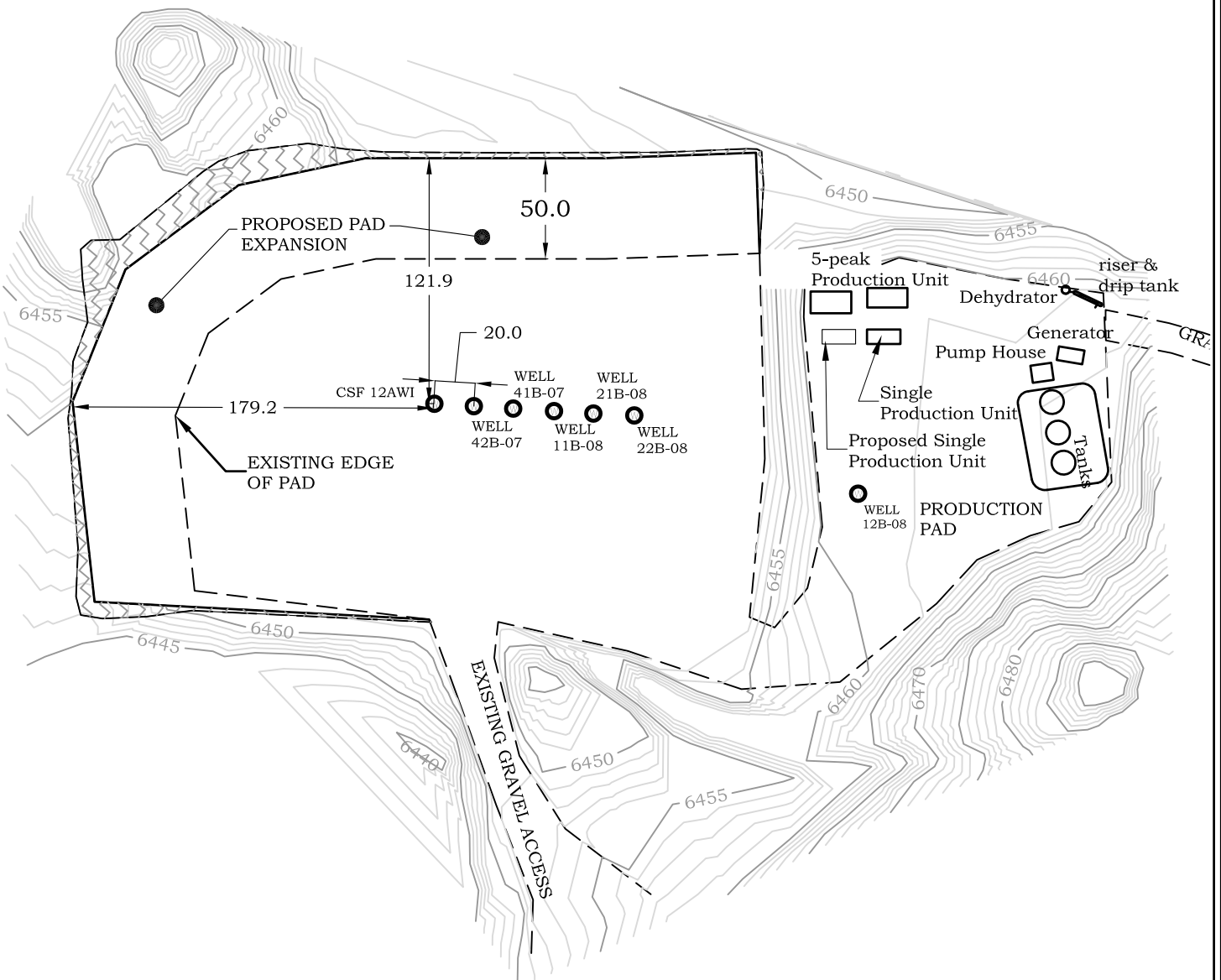
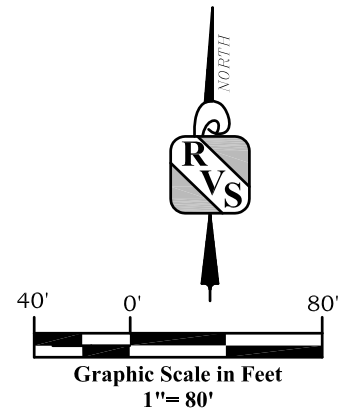


# CSF T PAD

## Facilities and Construction Layout Drawing

### Section 8, Township 7 South, Range 91 West

Bureau of Land Management  
Parcel# 2181-283-00-958



**River Valley Survey, Inc.**  
110 East 3rd. Street, Suite 213  
Rifle, Colorado 81650  
Ph: 970-379-7846

**Project:** CASTLE SPRINGS FEDERAL T PAD

**Field Date:** 06-09-10

**Date:** 09-22-2010

**Scale:** 1"= 80'

**Sheet:** 4 of 11

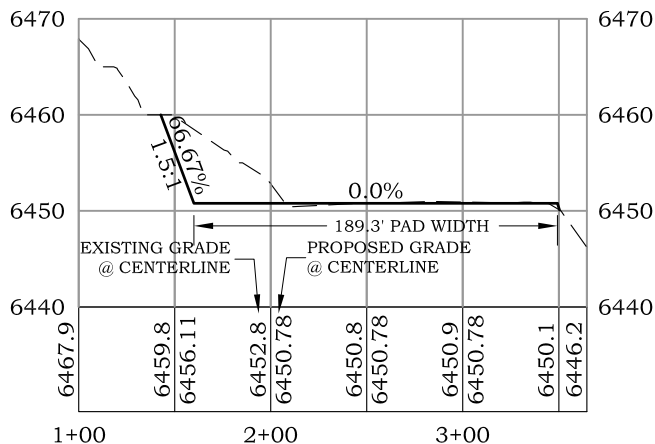
**Well Location Plat**  
**Prepared For** Antero Resources

**Situate In:**  
NW¼ Section 8, T7S., R. 91 W. of the  
6th P.M., Garfield County, Colorado



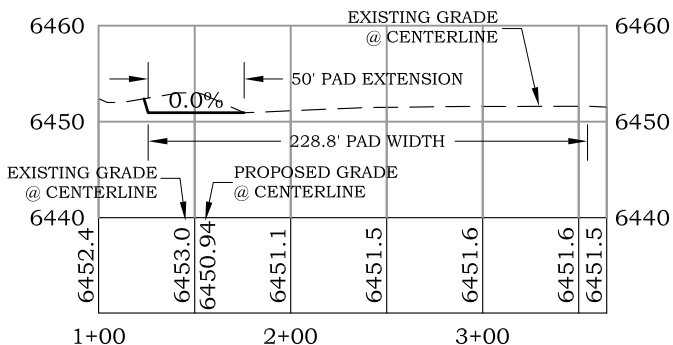
# CSF T PAD

## Pad Cross-Sections



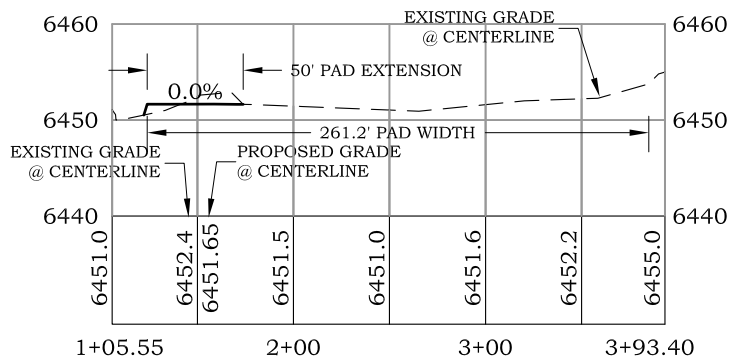
**CROSS SECTION A-A**

SCALE:  
1" = 100' HOR  
1" = 20' VERT



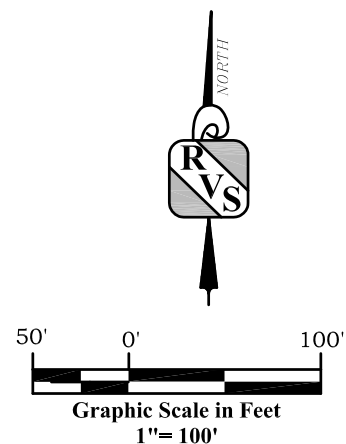
**CROSS SECTION B-B**

SCALE:  
1" = 100' HOR  
1" = 20' VERT



**CROSS SECTION C-C**

SCALE:  
1" = 100' HOR  
1" = 20' VERT



NOTE:  
1. SEE CROSS SECTION LOCATIONS ON GRADING PLAN SHEET 5



**River Valley Survey, Inc.**  
110 East 3rd. Street, Suite 213  
Rifle, Colorado 81650  
Ph: 970-379-7846

**Project: CASTLE SPRINGS FEDERAL T PAD**

**Field Date: 06-09-10**

**Date: 09-22-2010**

**Scale: 1" = 100'**

**Sheet: 6 of 11**

**Well Location Plat**  
**Prepared For Antero Resources**

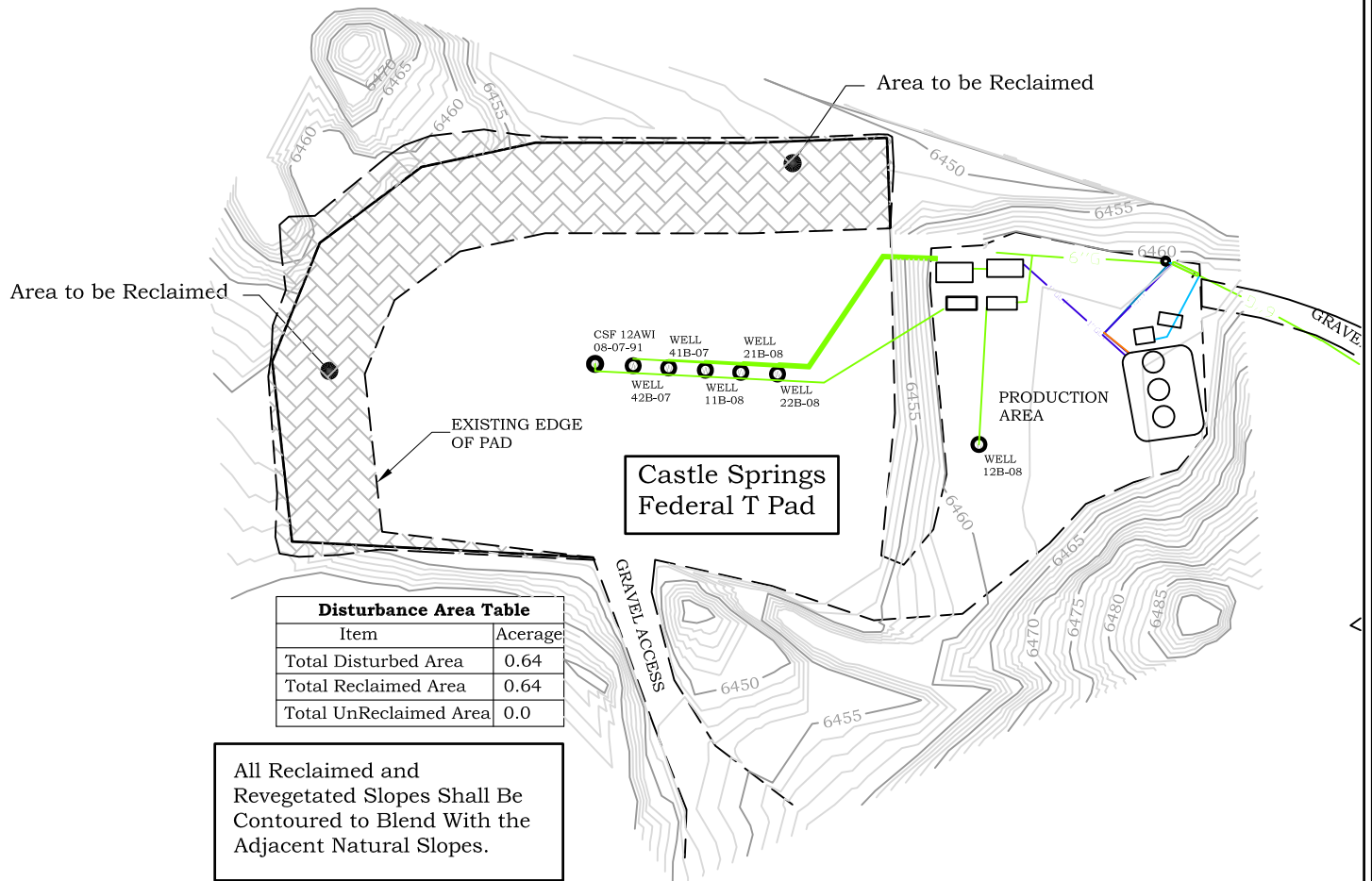
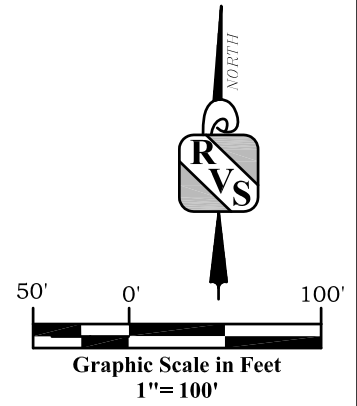
**Situate In:**  
NW 1/4 Section 8, T7S., R. 91 W. of the  
6th P.M., Garfield County, Colorado



# CSF T PAD

## Interim Reclamation

### Section 8, Township 7 South, Range 91 West



**River Valley Survey, Inc.**  
110 East 3rd. Street, Suite 213  
Rifle, Colorado 81650  
Ph: 970-379-7846

**Project: CASTLE SPRINGS FEDERAL T PAD**

**Field Date:** 06-09-10

**Date:** 09-22-2010

**Scale:** 1" = 100'

**Sheet:** 9 of 11

**Well Location Plat  
Prepared For Antero Resources**

**Situate In:**  
NW 1/4 Section 8, T7S., R. 91 W. of the  
6th P.M., Garfield County, Colorado

