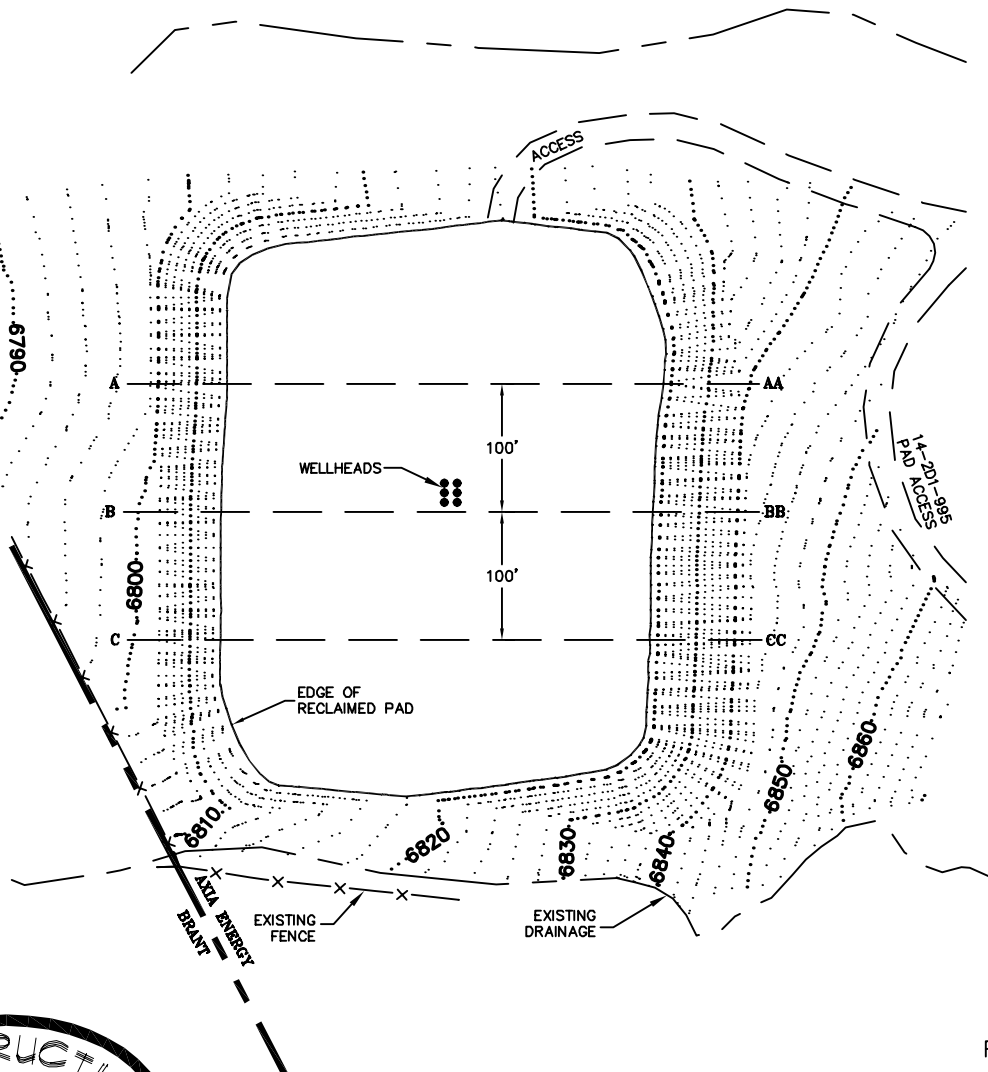
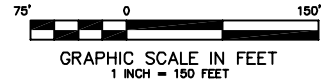
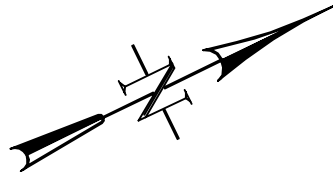


# REFERENCE AREA MAP



REVISED: 8/31/10



CONSTRUCTION SURVEYS, INC.  
0012 SUNRISE BLYD.  
SILT, CO 81652  
(970)876-5753

Kimball Creek 14-2D2-995  
SE 1/4 NE 1/4 SECTION 14, T. 9 S., R. 95 W.  
AXIA ENERGY

SCALE: 1" = 150'

SHEET: 5 of 11