

40' 0 80'



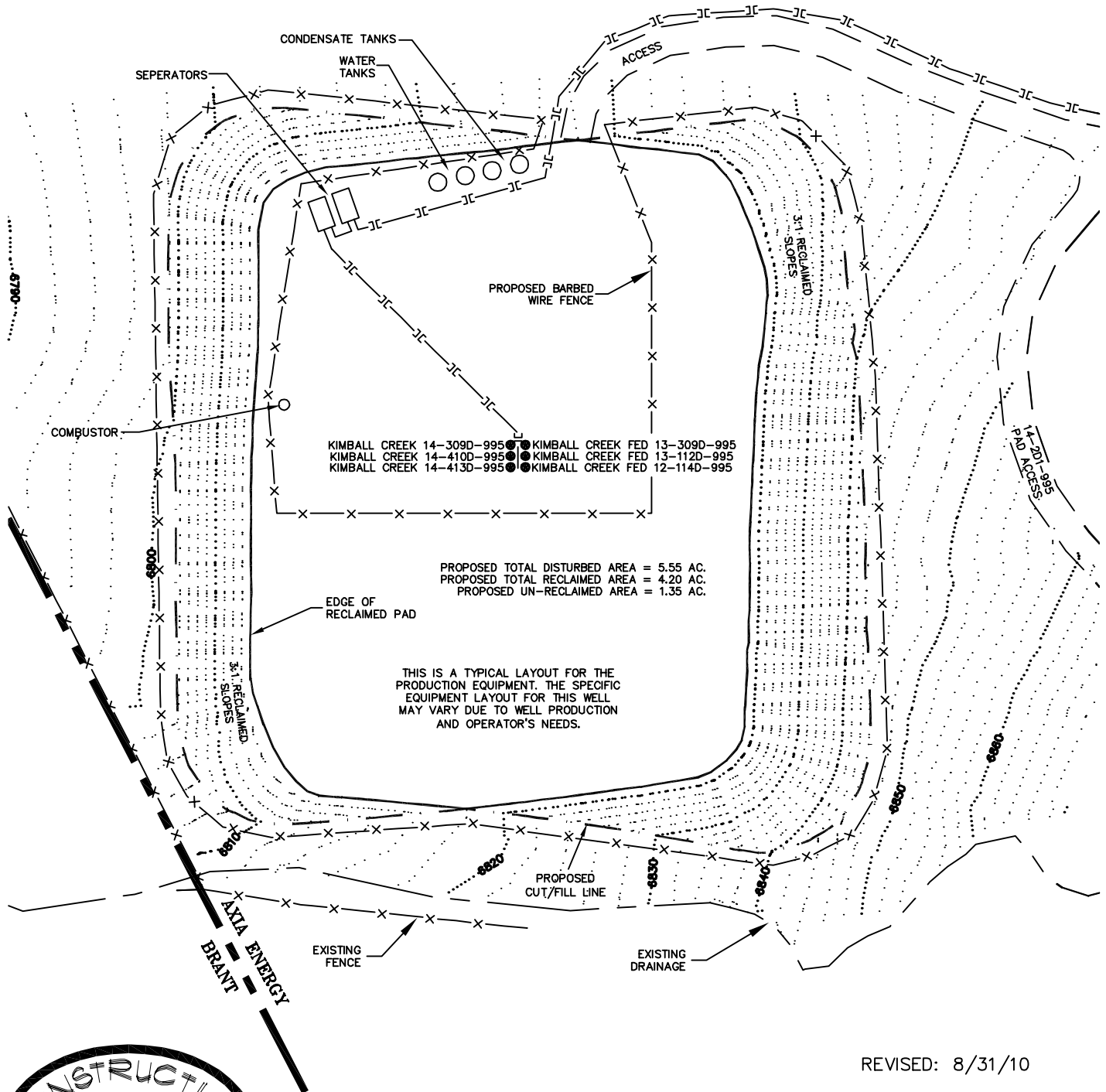
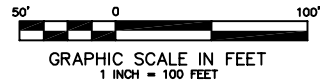

GRAPHIC SCALE IN FEET
1 INCH = 80 FEET



CONSTRUCTION SURVEYS, INC. Kimball Creek 14-2D2-995
 0012 SUNRISE BLVD. SE 1/4 NE 1/4 SECTION 14, T. 9 S., R. 95 W.
 SILT, CO 81652 AXIA ENERGY
 (970)876-5753

ESTIMATED DIRT QUANTITIES (YDS)				
ITEM	CUT	FILL	TOPSOIL	EXCESS
PAD	36,500	32,900	3,600	0
PIT	800			800
TOTALS	37,300	32,900	3,600	800

CONSTRUCTION LAYOUT DRAWING 2 of 5 (RECLAMATION PAD)



REVISED: 8/31/10



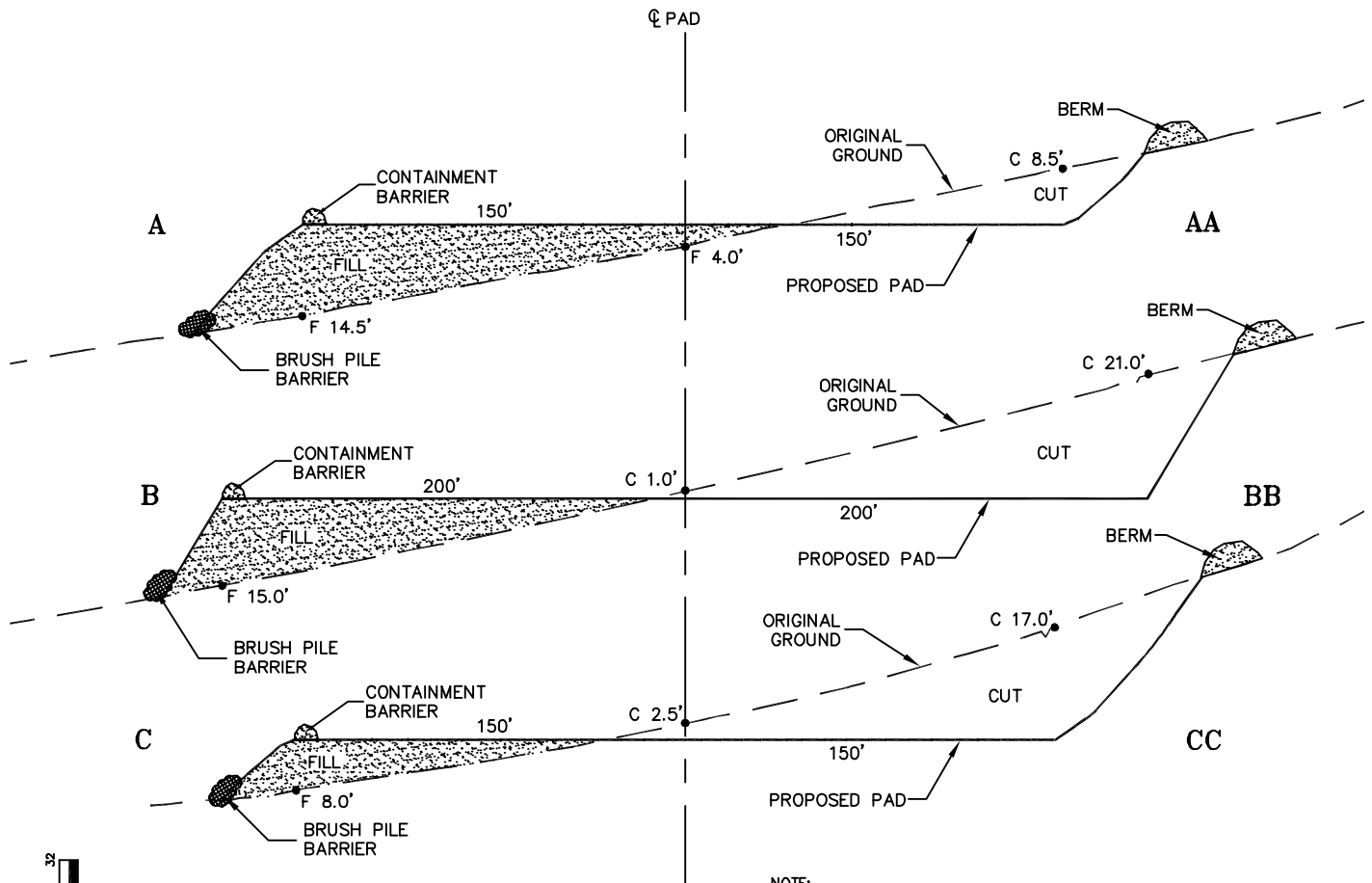
CONSTRUCTION SURVEYS, INC. Kimball Creek 14-2D2-995
0012 SUNRISE BLYD.
SILT, CO 81652
(970)876-5753

SE 1/4 NE 1/4 SECTION 14, T. 9 S., R. 95 W.
AXIA ENERGY

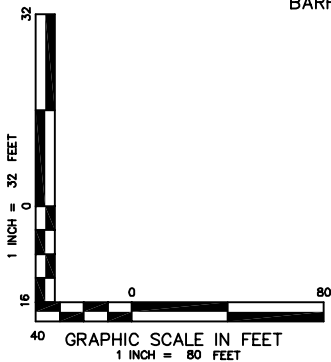
SCALE: 1" = 100'

SHEET: 7 of 11

**CONSTRUCTION
LAYOUT DRAWING
3 of 5
(CROSS SECTIONS
OF PIT & PAD)**



NOTE:
ALL CUT AND FILL SIDE SLOPES ARE
1.5:1 UNLESS OTHERWISE NOTED.



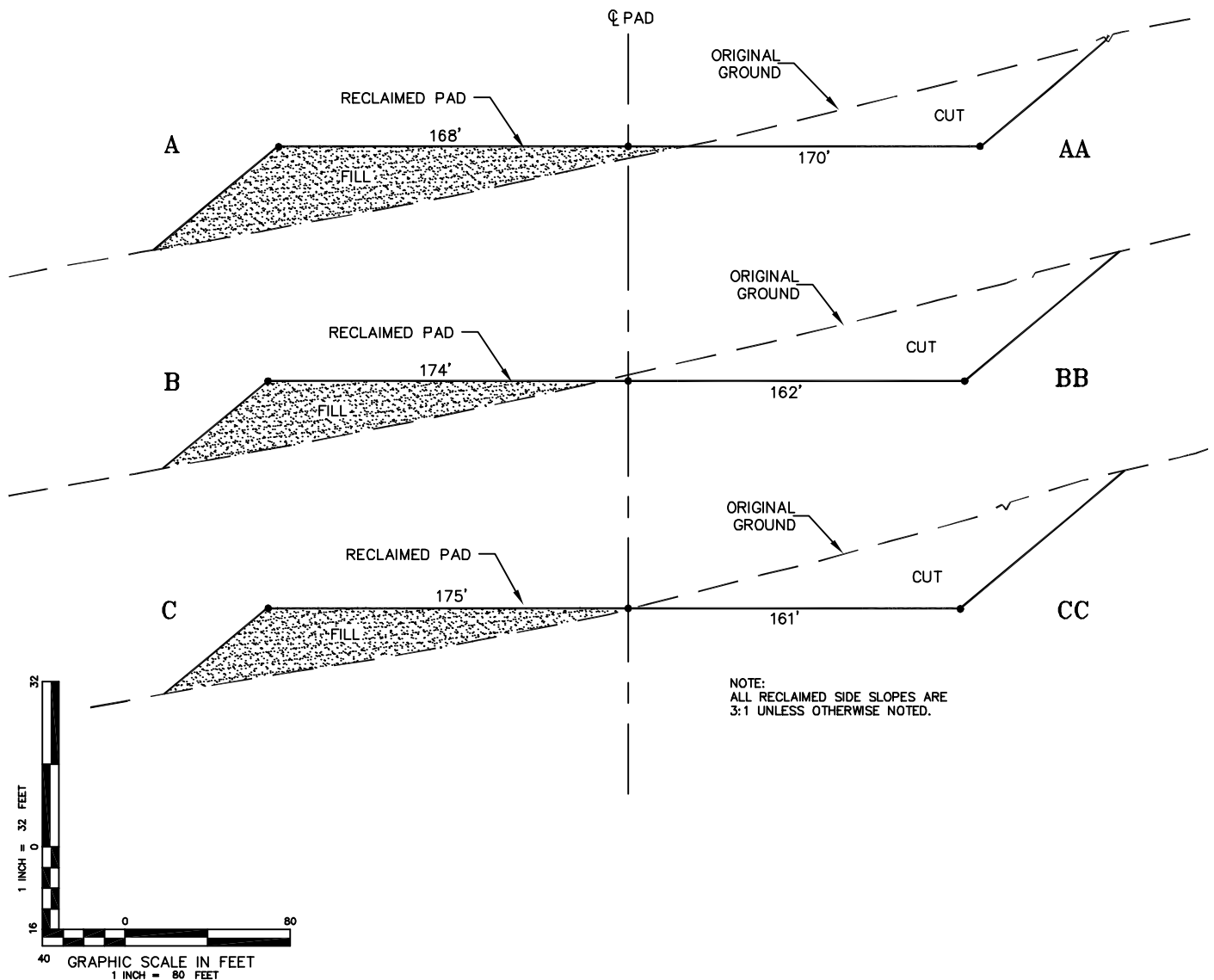
CONSTRUCTION SURVEYS, INC. Kimball Creek 14-2D2-995
 0012 SUNRISE BLVD.
 SILT, CO 81652
 (970)876-5753

SE 1/4 NE 1/4 SECTION 14, T. 9 S., R. 95 W.
AXIA ENERGY

SCALE: AS SHOWN

SHEET: 8 of 11

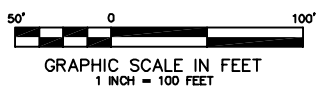
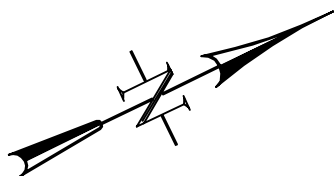
**CONSTRUCTION
LAYOUT DRAWING
4 of 5
(CROSS SECTIONS OF
FINAL RECLAMATION PAD)**



CONSTRUCTION SURVEYS, INC. Kimball Creek 14-2D2-995
 0012 SUNRISE BLYD.
 SILT, CO 81652 SE 1/4 NE 1/4 SECTION 14, T. 9 S., R. 95 W.
 (970)876-5753 **AXIA ENERGY**

SCALE: AS SHOWN

SHEET: 9 of 11



**CONSTRUCTION
LAYOUT DRAWING
5 of 5
(RIG LAYOUT)**

EXISTING
DRAINAGE

ACCESS

CUTTINGS
PIT

KIMBALL CREEK 14-309D-995
KIMBALL CREEK 14-410D-995
KIMBALL CREEK 14-413D-995

KIMBALL CREEK FED 13-309D-995
KIMBALL CREEK FED 13-112D-995
KIMBALL CREEK FED 12-114D-995

14-2D2-995
P.O. ACCESS

AXIA ENERGY
BRANT

EXISTING
FENCE

EXISTING
DRAINAGE

REVISED: 8/31/10



CONSTRUCTION SURVEYS, INC.
0012 SUNRISE BLYD.
SILT, CO 81652
(970)876-5753

Kimball Creek 14-2D2-995
SE 1/4 NE 1/4 SECTION 14, T. 9 S., R. 95 W.
AXIA ENERGY

SCALE: 1" = 100'

SHEET: 10 of 11