

FACILITY ID: 268550



State of Colorado Oil and Gas Conservation Commission



FOR OGCC USE ONLY

1120 Lincoln Street, Suite 801, Denver, Colorado 80203 (303) 894-2100 Fax: (303) 894-2109

RECEIVED

JUN 25 03

COGCC

SURETY ID -
20020104

GAS FACILITY REGISTRATION/CHANGE OF OPERATOR

Use one copy of Form 12 for each facility being registered/change of operator. Per Rule 711, an operator is to provide financial assurance to ensure compliance with the 900 Series rules in the amount of \$50,000 or in an amount voluntarily agreed to with the Director, or in an amount to be determined by order of the Commission. Operators of small systems gathering or processing less than five MMSCFD may provide individual financial assurance in the amount of \$5,000. A facility map must accompany each new registration.*

OGCC Operator Number: <u>12825</u>		Contact Name and Telephone:	
Name of Operator: <u>Cabot Oil & Gas Corporation</u>		<u>Linda Wilkins</u>	
Address: <u>600-17th St., Suite 900 North</u>		No: <u>303-226-9428</u>	
City: <u>Denver</u> State: <u>CO</u> Zip: <u>80202</u>		Fax: <u>303-226-4063</u>	
Operator's Facility Name and Number: <u>Big Sandy Double Eagle Plant</u>			
Location (QtrQtr, Sec, Twp, Rng, Meridian): <u>W12 NW14 Sec. 28-T44N-R16W</u>			
Address:			
City: <u>Naturita</u> State: <u>CO</u> Zip: <u>81422</u> County: <u>San Miguel</u>			

Complete the Attachment Checklist

	Oper	OGCC
Facility map	<input checked="" type="checkbox"/>	<input type="checkbox"/>
	<input type="checkbox"/>	<input type="checkbox"/>
	<input type="checkbox"/>	<input type="checkbox"/>

REGISTRATION

TYPE OF OPERATION

☒ GAS-PROCESSING PLANT☐ GATHERING SYSTEM☐ STORAGE FACILITY

* A facility map must accompany each new registration and be resubmitted when significant changes have been made to the facility.

All gathering and distribution maps are to be submitted at a scale no smaller than 1:24,000; all processing facilities at a scale no smaller than 1:100.

All maps may be submitted digitally using DWG or DXF formats.

Estimated Daily Processing Total: 22 MMSCFDIs the facility within a sensitive area according to Rule 901.e.? ☐ Yes ☒ No

CHANGE OF OPERATOR

Seller's Signature	
Name of Operator	Operator Number
Title	Date

Buyer or Current Operator

I hereby certify that the statements made in this form are, to the best of my knowledge, true, correct, and complete.

Print Name: Linda I. WilkinsSigned: Linda I. Wilkins Title: Operations Engineering Analyst Date: 9/23/02OGCC Approved: Debbie Baldwin Title: Environmental Supervisor Date: _____

CONDITIONS OF APPROVAL, IF ANY:

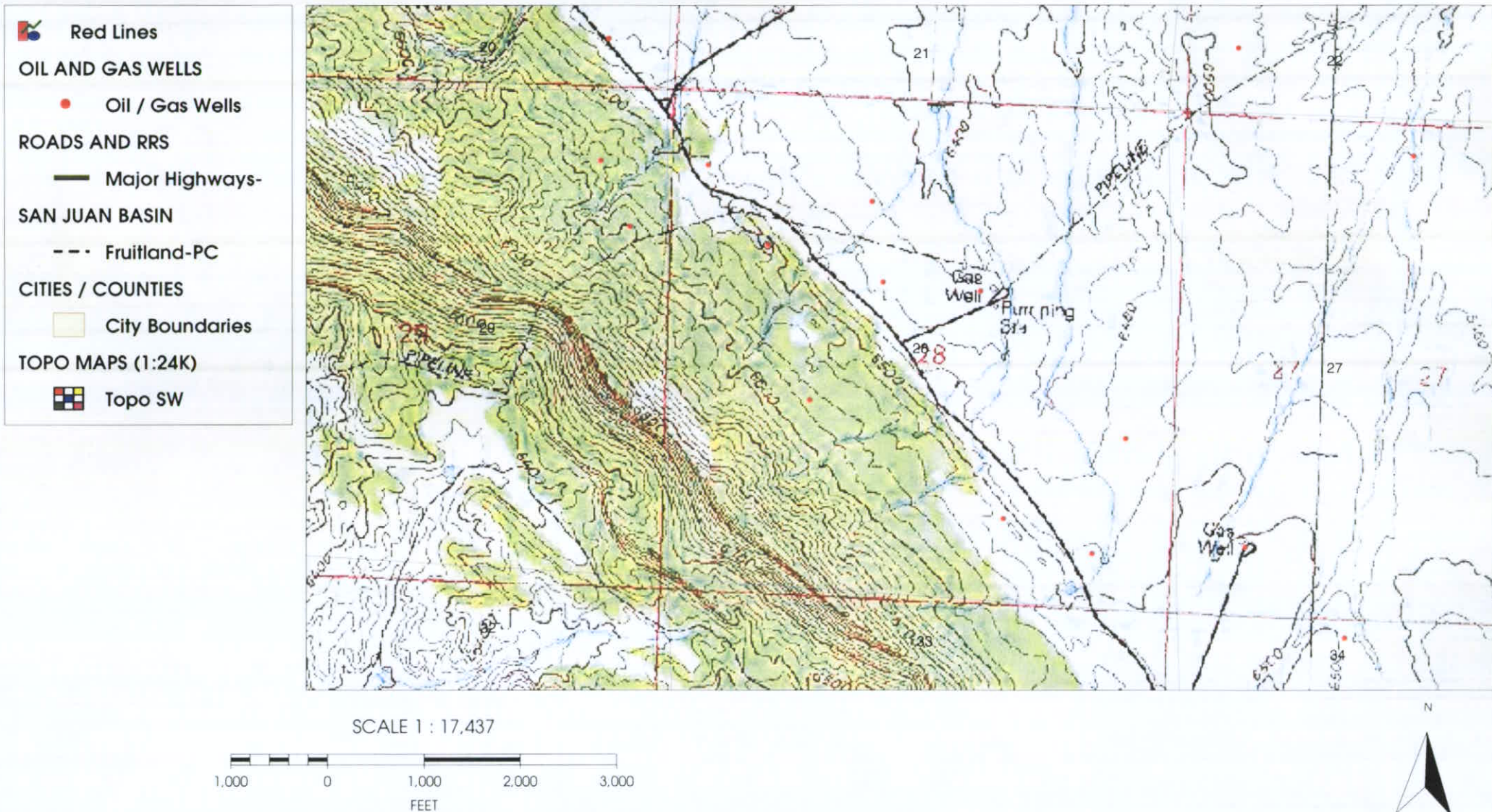
FACILITY ID: 268550

SEE ATTACHED LETTER



01120822


Big Sandy Double Eagle Gas Plant, NW Section 28 T44N R16W






DEPARTMENT OF NATURAL RESOURCES
Bill Owens, Governor
1120 Lincoln St., Suite 801
Denver, CO 80203
Phone: (303) 894-2100
FAX: (303) 894-2109
www.oil-gas.state.co.us

October 10, 2002



CABOT OIL & GAS CORPORATION
ATTN: LINDA WILKINS
600 17TH ST STE 900 NORTH
DENVER CO 80202



RE: DOWNSTREAM GAS FACILITIES BOND REQUIREMENTS


Ladies and Gentlemen:

The Colorado Oil And Gas Conservation Commission (COGC) has received and found acceptable the Gas Facility Registration Form 12 and the Map covering Cabot Oil & Gas Corporation Gas-Processing Plant Operations at the Big Sandy Double Eagle Plant.

Additionally, please be advised that the COGCC requires a Downstream Gas Facilities Bond in the amount of \$50,000.00. Enclosed find Rule 711 (Bonding Requirements for natural gas gathering, natural gas processing, and underground natural gas storage facilities), and Bond Packet to assist you in securing a bond to cover operations at the Big Sandy Double Eagle Plant.

Should you have any questions – please call me at 303-894-2100 extension 109.

Sincerely,


Marsha L. Choury
Surety Analyst

Xc: Operator File
(Compliance)

Enclosures



Cabot Oil & Gas Corporation

RECEIVED
SEP 24 03
COGCC

September 22, 2003

Debbie Baldwin
Environmental Supervisor
State of Colorado
Oil & Gas Conservation Commission
1120 Lincoln Street, Suite 801
Denver, CO 80203

Dear Debbie:

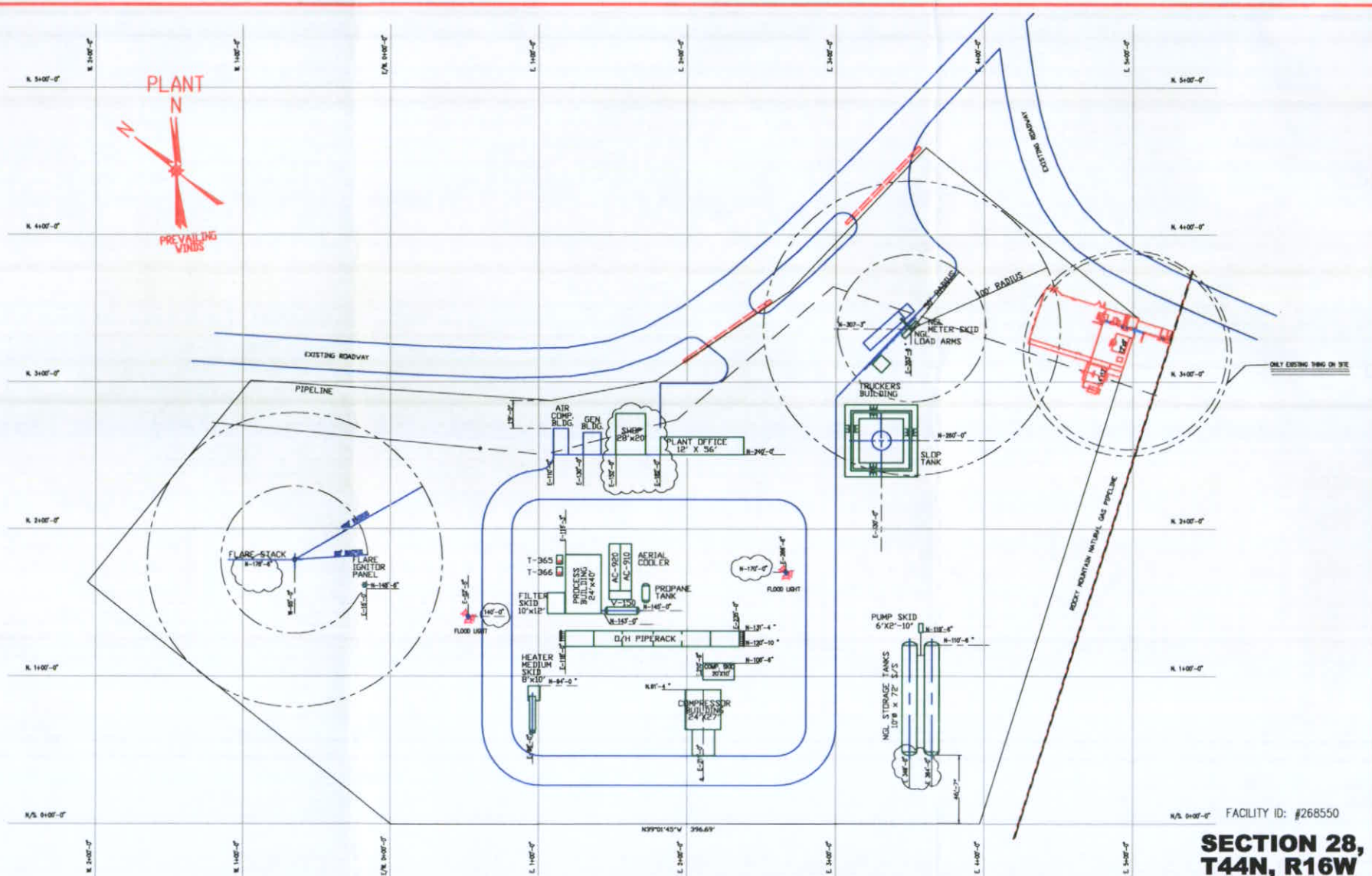
As a condition of approval for the Big Sandy Double Eagle Gas Plant (Facility ID: 268660) you requested a final plot plan showing the actual layout of the facility and a topographic map showing the location of the facility. Please find those two documents enclosed for your review. The facility ID number is included on these documents.

If you have any questions, please call me at 303-226-9428.

Sincerely,

Linda I. Wilkins
Operations Engineering Analyst

Enclosures



FACILITY ID: #268550

SECTION 28, T44N, R16W

NOTES:

REFERENCE DRAWINGS

REV.	DESCRIPTION
1	AS-BUILT
2	ISSUED FOR CONSTRUCTION
3	ISSUED FOR CONSTRUCTION
4	ISSUED FOR CONSTRUCTION
5	ISSUED FOR CONSTRUCTION
6	ISSUED FOR CONSTRUCTION
7	ISSUED FOR CONSTRUCTION
8	ISSUED FOR CONSTRUCTION
9	ISSUED FOR CONSTRUCTION
10	ISSUED FOR CONSTRUCTION

REVISIONS

REV.	DATE	BY	CHK.	APPV.	DATE
1	8/24/01	ME	ME	ME	8/24/01
2	8/24/01	ME	ME	ME	8/24/01
3	8/24/01	ME	ME	ME	8/24/01
4	8/24/01	ME	ME	ME	8/24/01
5	8/24/01	ME	ME	ME	8/24/01
6	8/24/01	ME	ME	ME	8/24/01
7	8/24/01	ME	ME	ME	8/24/01
8	8/24/01	ME	ME	ME	8/24/01
9	8/24/01	ME	ME	ME	8/24/01
10	8/24/01	ME	ME	ME	8/24/01

DRAWING APPROVAL

DATE	APPV'D BY
8/24/01	ME
8/24/01	ME
8/24/01	ME
8/24/01	ME
8/24/01	ME
8/24/01	ME
8/24/01	ME
8/24/01	ME
8/24/01	ME
8/24/01	ME



Cabot Oil & Gas Corporation
CABOT OIL AND GAS CORPORATION
DOUBLE EAGLE GAS PROCESSING PLANT
PLOT PLAN

SAN JUAN COUNTY, COLORADO
 8/24/01
 1"=30'-0"
 2001-115
 2001-115-PP-100
 1