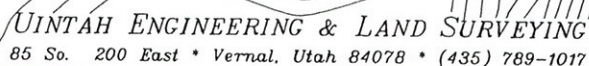


—819' FSL 753' FWL

REVISÉ: 04-08-10 S.L.



WEXPRO COMPANY

TYPICAL CROSS SECTIONS FOR

POWDER WASH #20-2

SECTION 20, T12N, R97W, 6th P.M.

819' FSL 753' FWL

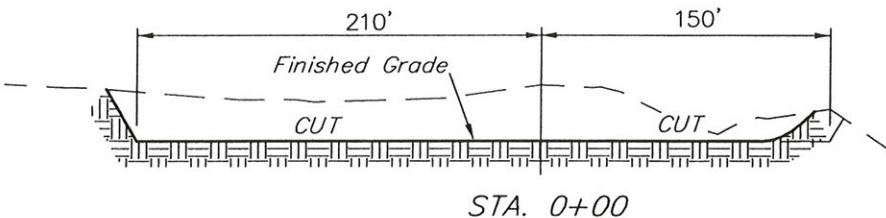
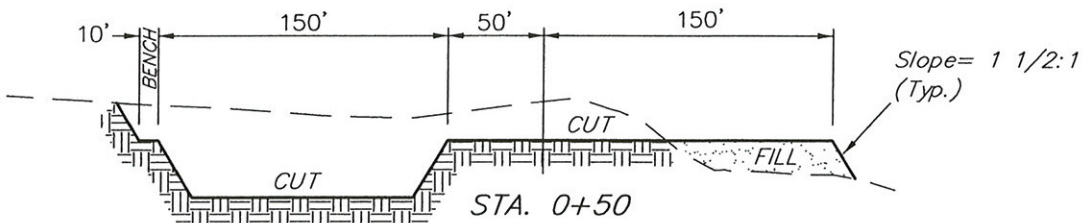
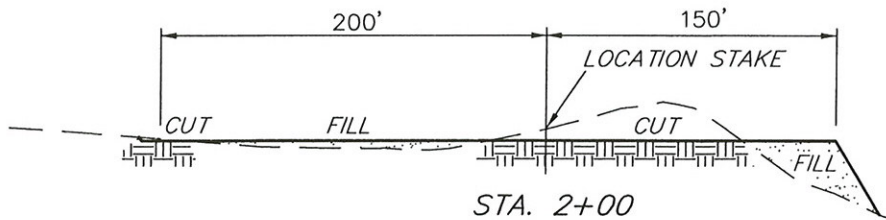
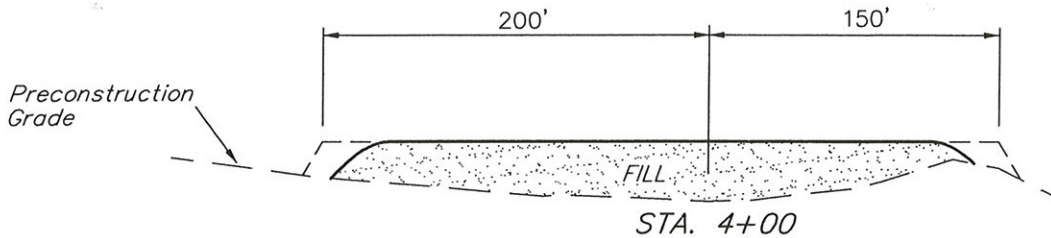
X-Section
Scale
1" = 40'
1" = 100'

DATE: 08-15-08

Drawn By: S.L.

REVISED: 07-02-09 L.K.

REVISED: 04-08-10 S.L.



NOTE:

Topsoil should not be Stripped Below Finished Grade on Substructure Area.

APPROXIMATE ACREAGES

WELL SITE DISTURBANCE = ± 4.949 ACRES
ACCESS ROAD DISTURBANCE = ± 0.729 ACRES
PROPOSED PIPELINE DISTURBANCE = ± 0.712 ACRES
TOTAL = ± 6.390 ACRES

* NOTE:
FILL QUANTITY INCLUDES 5% FOR COMPACTION

APPROXIMATE YARDAGES

(6") Topsoil Stripping = 3,140 Cu. Yds.
Remaining Location = 23,820 Cu. Yds.
TOTAL CUT = 26,960 CU.YDS.
FILL = 18,880 CU.YDS.

EXCESS MATERIAL = 8,080 Cu. Yds.
Topsoil & Pit Backfill = 8,080 Cu. Yds.
(1/2 Pit Vol.)
EXCESS UNBALANCE = 0 Cu. Yds.
(After Interim Rehabilitation)

UINTAH ENGINEERING & LAND SURVEYING
85 So. 200 East * Vernal, Utah 84078 * (435) 789-1017