












**XTO ENERGY INC.**  
**TIFFANY 2 #3**  
**SURFACE HOLE: 1110' FSL, 1295' FEL**  
**BOTTOM HOLE LOCATION: 1980' FSL, 660' FEL,**  
**SECTION 2, T-32-N, R-07-W, N.M.P.M.,**  
**LA PLATA COUNTY, COLORADO**  
**LAT:37.042006° N**  
**LONG:107.573260° W      NAD 83**  
**ELEVATION AT STAKE = 6,282' NAVD88**

#### Addendum Legend

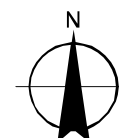
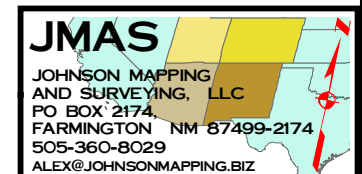
-  RIG ANCHOR
-  WELL FLAG
-  WELL HEAD
-  GAS AND H2O P/L'S
-  FENCE
-  EXISTING EQUIPMENT
-  NOISE ABATEMENT
-  PROPOSED PAD EXPANSION
-  USE EXIST. RECLAIMED AREA
-  GRAVEL AREA
-  PARCEL BOUNDARY

#### NOTES:

1-DATE OF FIELD SURVEY 9 Apr 2006

2-THE LOCATIONS OF UNDERGROUND UTILITIES DEPICTED ARE APPROXIMATE. ACTUAL LOCATIONS OF UNDERGROUND UTILITIES SHOULD BE FIELD VERIFIED PRIOR TO CONSTRUCTION.

XT0007 SITEPLAN 2010-08-12



1 inch equals 50 feet

