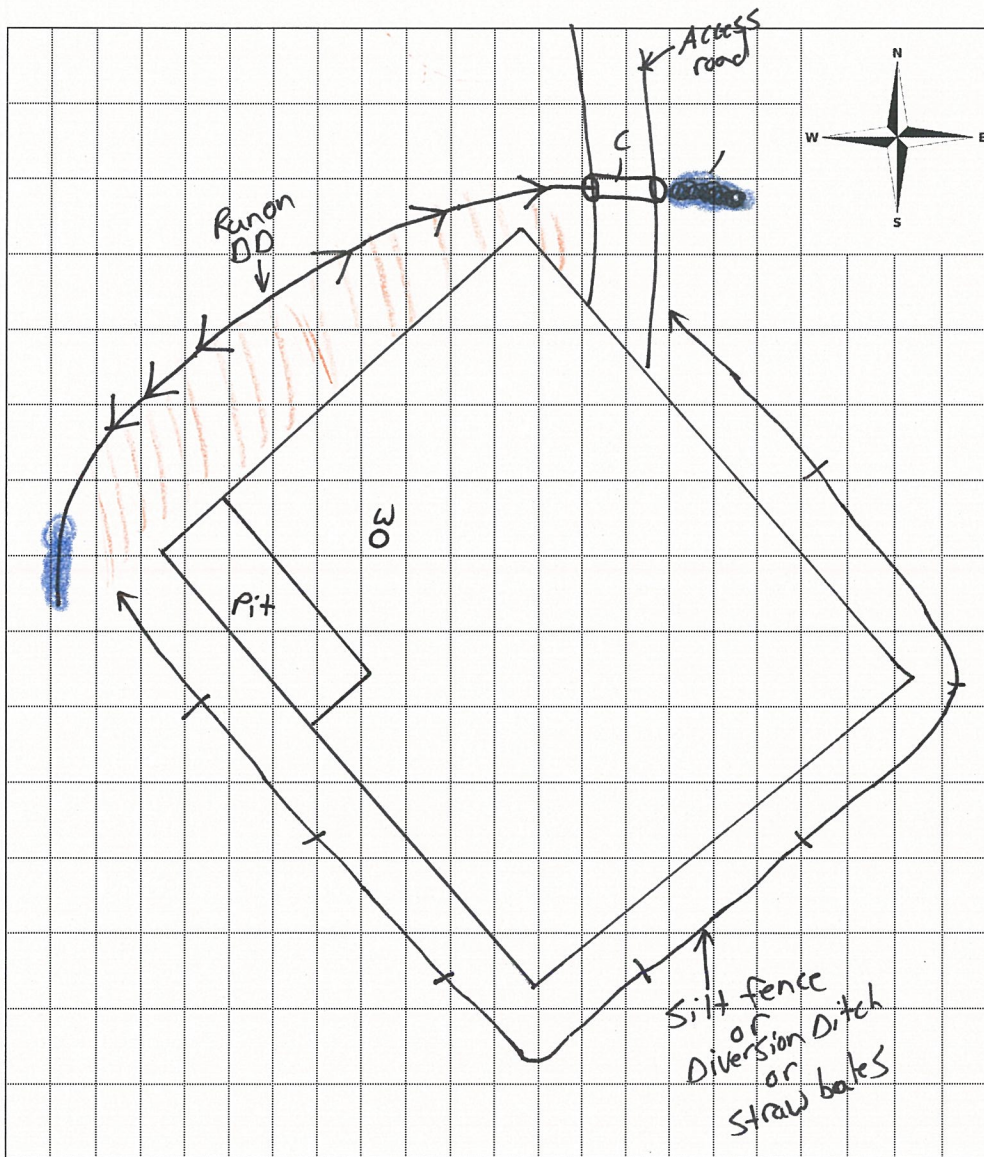


Pre-Construction

Pioneer Natural Resources
Erosion Control Site Map







Well Name Montoya 44-13
% Native (Background) Vegetative Cover 65

Date 8-25-2010
Inspector Greg Braine



SITE MAP CHECKLIST:

Construction site boundaries	
All areas of ground surface disturbance	
Areas of cut and fill	
Areas used for storage of building materials, equipment, soil, or waste	
Locations of all structural BMPs	
Locations of all non-structural BMPs	
Locations of springs, streams, wetlands, arroyos, and other surface waters	
Initial and date BMP modifications	

- | | |
|--|--|
| Frac = Frac Tank | C = Culvert |
| M = Motor | CCB = Coconut Blanket |
| MH = Meter House | CD = Check Dam |
| P = Pit | DB = Diversion Berm |
| W = Well | ECB = Erosion Control Blanket |
| WD = Water Dip | PWT = Produced Water Tank |
|  = Cut | RR = Rip Rap |
|  = Fill | SB = Straw Bale |
|  = Disturbed Area | ST = Sediment Trap |
|  = Gravel | TO = Wing Ditch /Turn Out |
|  = Seeding | WAT = Wattle |
| | DD = Diversions Ditch |
| |  = Armored Spillway |