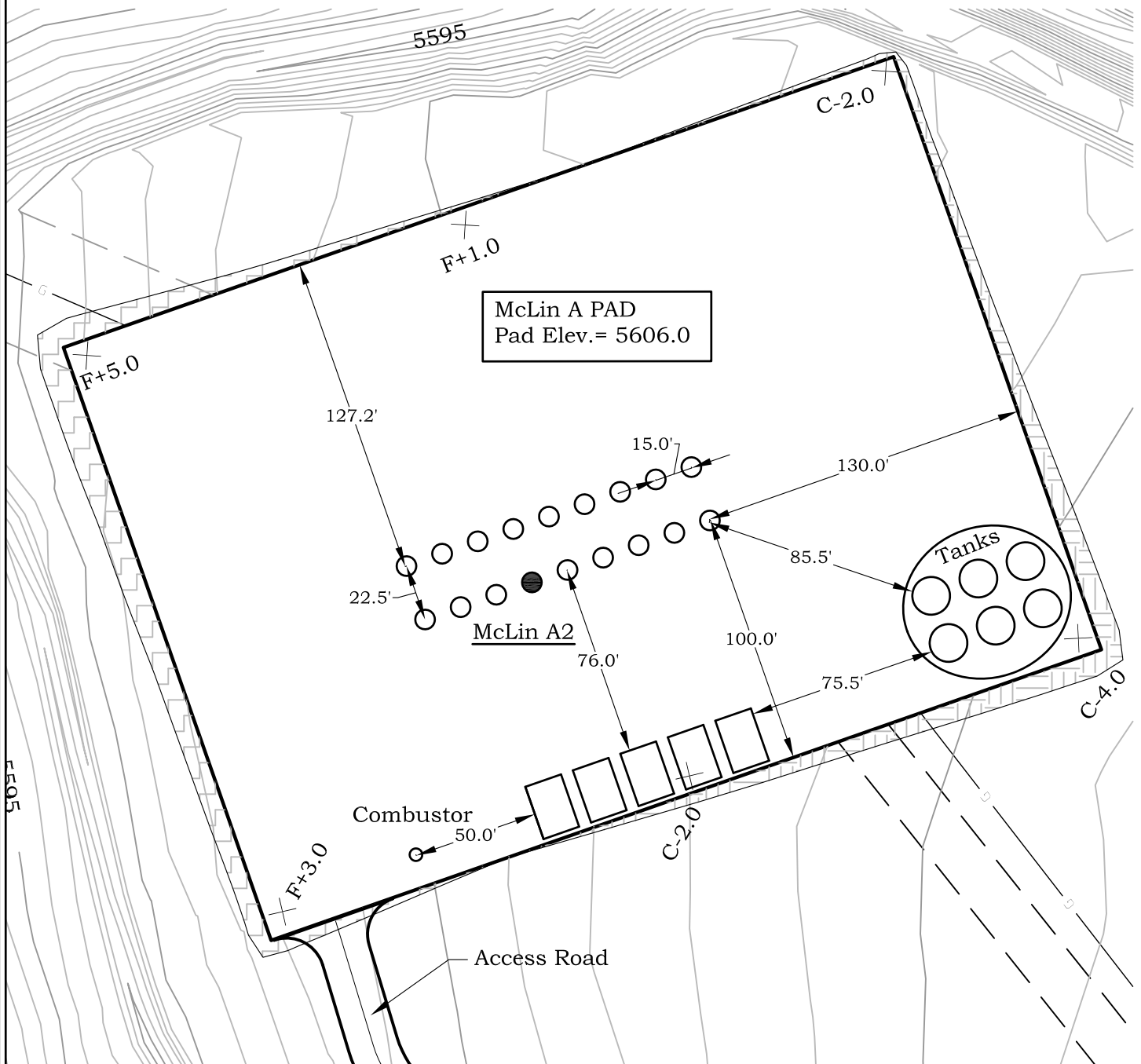
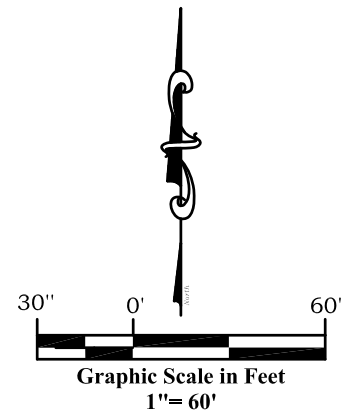


Facilities and Construction Layout Drawing McLin A PAD Section 12, Township 6 South, Range 92 West



River Valley Survey, Inc.
110 East 3rd. Street, Suite 213
Rifle, Colorado 81650
Ph: 970-379-7846

Project: McLin A PAD

Field Date: 01-19-10

Date: 08-06-10

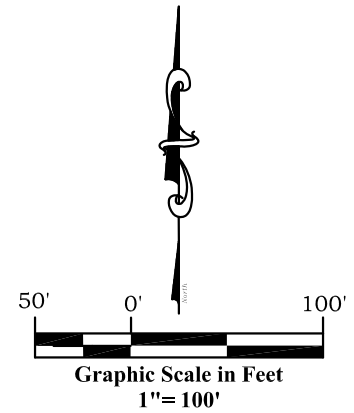
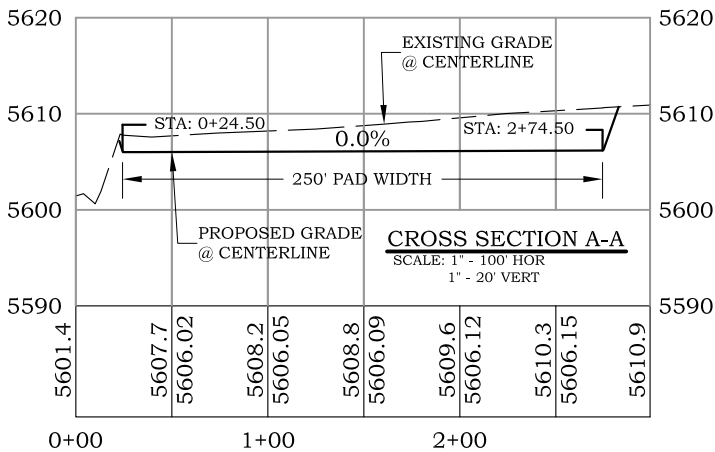
Scale: 1"= 60'

Sheet: 4 of 10

**Well Location Plat
Prepared For Antero Resources**

Situate In:
SW 1/4 Section 12, T6S., R. 92 W. of the
6th P.M., Garfield County, Colorado

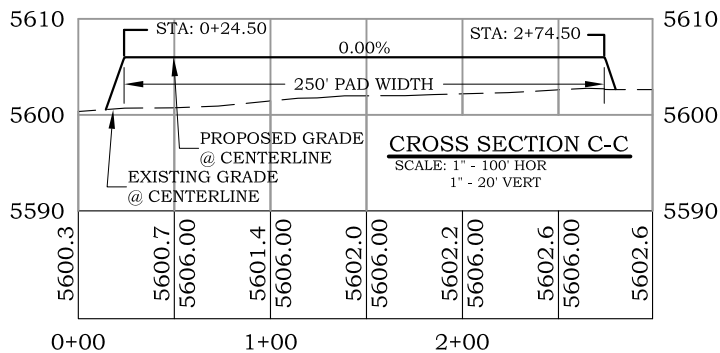
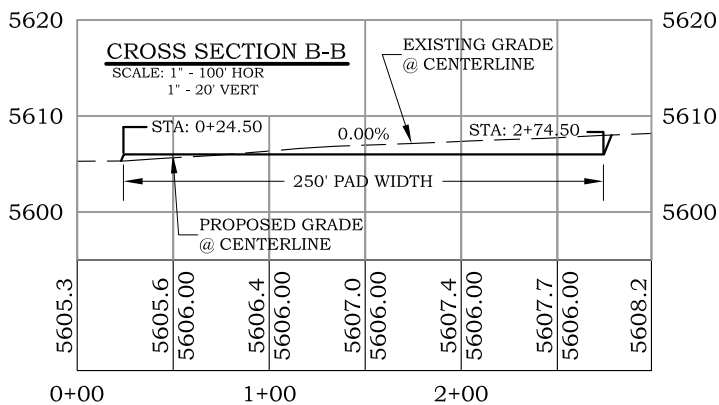




CROSS SECTIONS

McLIN A Pad

Section 12, Township 6 South, Range 92 West



TOTAL PAD GRADING
3,508 cu. yd. CUT
3,181 cu. yd. FILL

*ASSUMES 15%
COMPACTION RATE

NOTE:
1. SEE CROSS SECTION
LOCATIONS ON GRADING PLAN
SHEET



River Valley Survey, Inc.
110 East 3rd. Street, Suite 213
Rifle, Colorado 81650
Ph: 970-379-7846

Project: McLIN A Pad

Field Date: 07-22-10

Date: 08-06-10

Scale: 1" = 100'

Sheet: 6 of 10

Well Location Plat
Prepared For Antero Resources

Situate In:
SW¼ Section 12, T6S., R. 92 W. of the
6th P.M., Garfield County, Colorado

