

HRM RESOURCES, LLC
410 17th Street, Suite 1200
Denver CO 80202
(o) 303-893-6621 (f) 303-893-6892

8/19/10

VIA CERTIFIED MAIL
(Tracking Number: 7008 1140 0002 6196 4443)

Noble Energy WyCo, LLC
FKA United States Exploration, Inc
1625 Broadway, Suite 2200
Denver, CO 80202

RE: Notice of intent to propose IR-100 318a boundary line well

Dutton #0-2-22 Well
Township 4N, Range 67W, Section 22
Weld County, Colorado

Dear Working Interest Owner:

HRM Resources, LLC ("HRM") intends to propose drill and operate the above referenced well pursuant to paragraph 6 of Rule 318A(e), Order IR-100 of the Colorado Oil and Gas Conservation Commission. HRM will propose the well as follows:

1. Surface and Bottomhole Locations:

SHL: 1158' FNL, 1177' FWL, Section 22, T4N-R67W
BHL: 1315' FNL, 50' FWL, Section 22, T4N-R67W

2. Wellbore Spacing Unit:

The wellbore spacing unit for the Codell and Niobrara formations will be comprised of a roving 160 acre unit consisting of the NENE and SENE of Section 21 and the NWNW and SWNW of Section 22. The well spacing unit is depicted on the enclosed plat.

3. Target Formations and Geologic Statement:

The well will be drilled to a total depth sufficient to test the Niobrara and Codell formations. The Niobrara and Codell will be designated the primary objective zones. The proposed bottom-hole location for this well lies outside a minimum 800' radial drainage from all existing wells.

4. Anticipated Spud Date & Surface Use:

The anticipated spud date for this well is November 1, 2010. Currently, the surface is irrigated crops.

5. Preliminary Working Interest Ownership and Request for Title:

A review of available records indicates that you own an interest in one or more wells producing from one or more of the target formations within the wellbore spacing unit(s).

HRM requests you provide a copy of all title opinions, your division of interest decs and contact information for your partners applicable to your leasehold within the wellbore spacing unit(s) so that we may have title updated and a drilling opinion rendered for the benefit of all participating and non-participating interest owners.

Pursuant to the referenced COGCC rules, you have twenty (20) days from receipt of this notice to object to this

proposal. In the event you do not respond to this notice or enter an objection within the established time period, the proposed 160 acre spacing unit set forth herein shall be established. However, should you have no objection to this proposal, your cooperation of a written reply would be greatly appreciated.

A formal well proposal, including AFE, JOA, and Stipulation of Interest and Pooling Declaration will be forthcoming under separate cover.

If you should have any questions, please contact Andy Peterson at 970-669-7411.

Thank you for your timely consideration in this matter.

Sincerely,
HRM RESOURCES, LLC

A handwritten signature in black ink, appearing to read 'Andy Peterson', with a stylized, cursive script.

Andy Peterson

Enc: 318A(e) Twenty-Day Waiver
Roving 160-acre Spacing Unit Map

318A(e) TWENTY – DAY WAIVER
(Please Complete and Return to HRM)

Dutton #0-2-22 Well
Township 4N, Range 67W, Section 22
Weld County, Colorado

The undersigned hereby waives the minimum twenty (20) day written notice requirement for the referenced well, the Dutton #0-2-22, as specified in paragraph 6 of Rule 318A(e), Order 1R-100 of the Colorado Oil and Gas Conservation Commission.

By:

Printed Name: _____

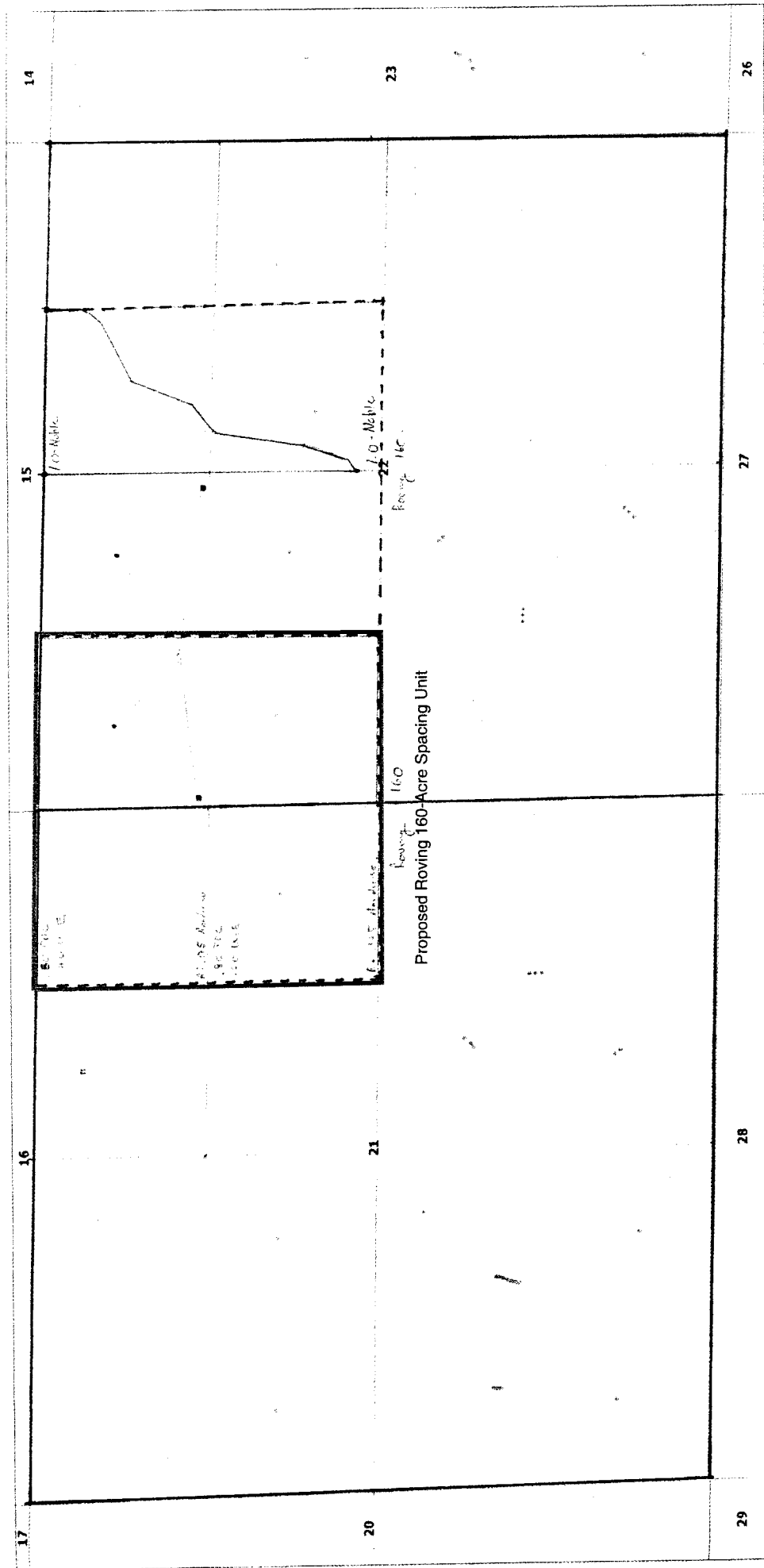
Title: _____

Date: _____


Please return this sheet to:

HRM Resources, LLC
C/O Peterson Energy Management, Inc.
ATTN: Clayton L. Doke
2154 W. Eisenhower Blvd.
Loveland, CO 80537

Proposed Roving 160-Acre Spacing Unit Map



SCALE 1 : 13,654



HRM RESOURCES, LLC
410 17th Street, Suite 1200
Denver CO 80202
(o) 303-893-6621 (f) 303-893-6892

8/19/10

VIA CERTIFIED MAIL
(Tracking Number: 7008 1140 0002 6196 4450)

Petroleum Development Corporation
1775 Sherman Street, Suite 3000
Denver, CO 80203

RE: Notice of intent to propose IR-100 318a boundary line well
Dutton #0-2-22 Well
Township 4N, Range 67W, Section 22
Weld County, Colorado

Dear Working Interest Owner:

HRM Resources, LLC ("HRM") intends to propose drill and operate the above referenced well pursuant to paragraph 6 of Rule 318A(e), Order IR-100 of the Colorado Oil and Gas Conservation Commission. HRM will propose the well as follows:

1. Surface and Bottomhole Locations:

SHL: 1158' FNL, 1177' FWL, Section 22, T4N-R67W
BHL: 1315' FNL, 50' FWL, Section 22, T4N-R67W

2. Wellbore Spacing Unit:

The wellbore spacing unit for the Codell and Niobrara formations will be comprised of a roving 160 acre unit consisting of the NENE and SENE of Section 21 and the NWNW and SWNW of Section 22. The well spacing unit is depicted on the enclosed plat.

3. Target Formations and Geologic Statement:

The well will be drilled to a total depth sufficient to test the Niobrara and Codell formations. The Niobrara and Codell will be designated the primary objective zones. The proposed bottom-hole location for this well lies outside a minimum 800' radial drainage from all existing wells.

4. Anticipated Spud Date & Surface Use:

The anticipated spud date for this well is November 1, 2010. Currently, the surface is irrigated crops.

5. Preliminary Working Interest Ownership and Request for Title:

A review of available records indicates that you own an interest in one or more wells producing from one or more of the target formations within the wellbore spacing unit(s).

HRM requests you provide a copy of all title opinions, your division of interest decs and contact information for your partners applicable to your leasehold within the wellbore spacing unit(s) so that we may have title updated and a drilling opinion rendered for the benefit of all participating and non-participating interest owners.

Pursuant to the referenced COGCC rules, you have twenty (20) days from receipt of this notice to object to this proposal. In the event you do not respond to this notice or enter an objection within the established time period,

the proposed 160 acre spacing unit set forth herein shall be established. However, should you have no objection to this proposal, your cooperation of a written reply would be greatly appreciated.

A formal well proposal, including AFE, JOA, and Stipulation of Interest and Pooling Declaration will be forthcoming under separate cover.

If you should have any questions, please contact Andy Peterson at 970-669-7411.

Thank you for your timely consideration in this matter.

Sincerely,
HRM RESOURCES, LLC

A handwritten signature in black ink, appearing to read 'Andy Peterson', with a stylized, cursive script.

Andy Peterson

Enc: 318A(e) Twenty-Day Waiver
Roving 160-acre Spacing Unit Map

318A(e) TWENTY – DAY WAIVER
(Please Complete and Return to HRM)

Dutton #0-2-22 Well
Township 4N, Range 67W, Section 22
Weld County, Colorado

The undersigned hereby waives the minimum twenty (20) day written notice requirement for the referenced well, the Dutton #0-2-22, as specified in paragraph 6 of Rule 318A(e), Order 1R-100 of the Colorado Oil and Gas Conservation Commission.

By:

Printed Name: _____

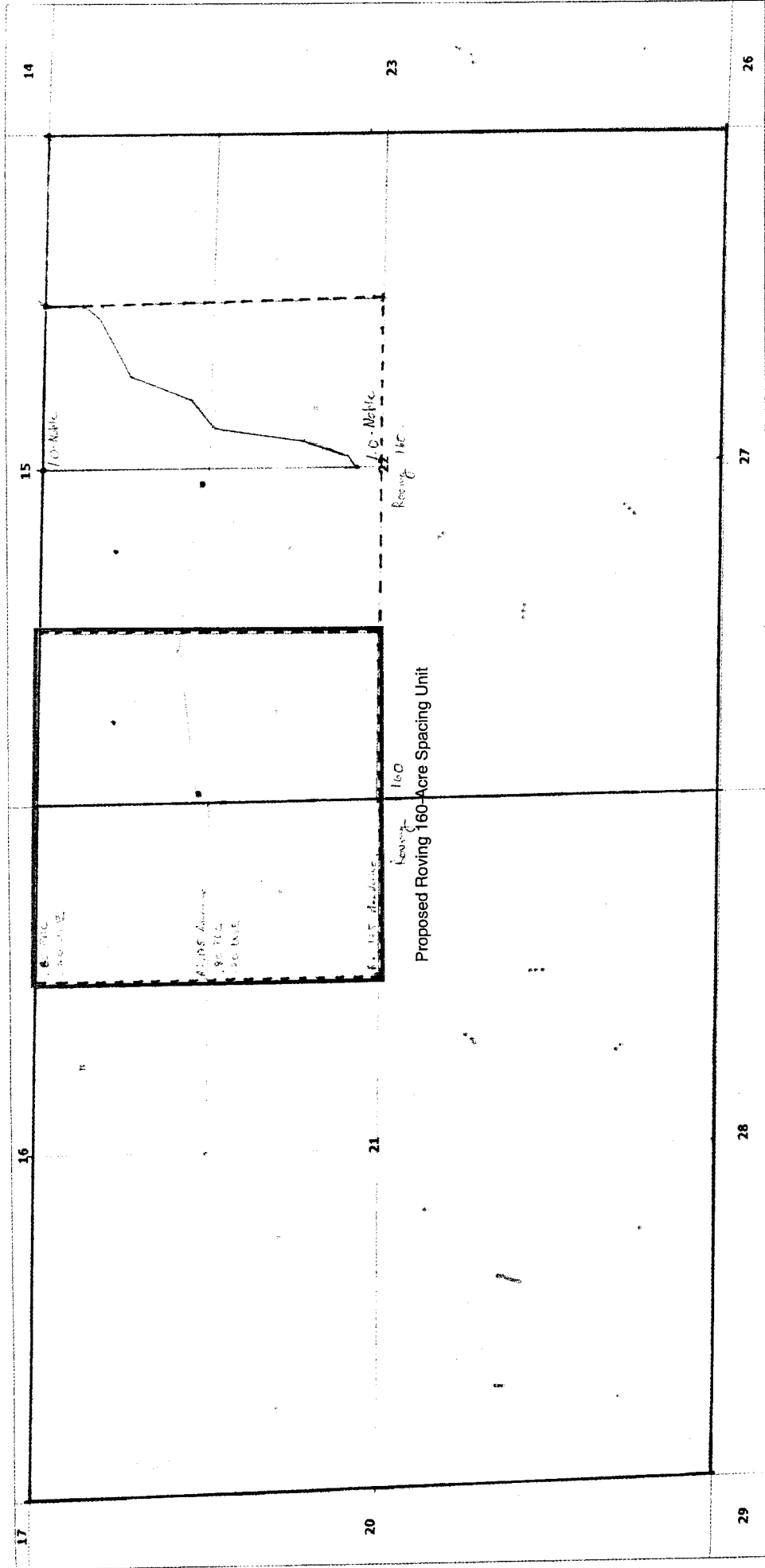
Title: _____

Date: _____


Please return this sheet to:

HRM Resources, LLC
C/O Peterson Energy Management, Inc.
ATTN: Clayton L. Doke
2154 W. Eisenhower Blvd.
Loveland, CO 80537

Proposed Roving 160-Acre Spacing Unit Map



SCALE 1 : 13,654




7008 1140 0002 6196 4450

U.S. Postal Service™
CERTIFIED MAIL™ RECEIPT
 (Domestic Mail Only; No Insurance Coverage Provided)

For delivery information visit our website at www.usps.com®

OFFICIAL USE

Postage	\$.44
Certified Fee	2.80
Return Receipt Fee (Endorsement Required)	2.30
Restricted Delivery Fee (Endorsement Required)	
Total Postage & Fees	\$ 5.54



Sent To PDC
 Street, Apt. No.,
 or PO Box No. 1775 Shuman, Ste. 3000
 City, State, ZIP+4 Danver CO 80003

PS Form 3800, August 2006

See Reverse for Instructions


7008 1140 0002 6196 4443

U.S. Postal Service™
CERTIFIED MAIL™ RECEIPT
 (Domestic Mail Only; No Insurance Coverage Provided)

For delivery information visit our website at www.usps.com®

OFFICIAL USE

Postage	\$.44
Certified Fee	2.80
Return Receipt Fee (Endorsement Required)	2.30
Restricted Delivery Fee (Endorsement Required)	
Total Postage & Fees	\$ 5.54



Sent To Doble Energy WY CO. LLC
 Street, Apt. No.,
 or PO Box No. FHA World Sheds Exploration etc
 City, State, ZIP+4 1625 Bradley, Denver 80202

PS Form 3800, August 2006

See Reverse for Instructions