

# Berry Petroleum Company

1999 Broadway St., Suite 3700

Denver, CO 80202

Ph: (303) 825-3344

Fax: (303) 825-3350

[www.bry.com](http://www.bry.com)

August 16, 2010

Mr. Bob Weaver  
Encana Oil & Gas (USA) Inc.  
370 17<sup>th</sup> Street, Suite 1700  
Denver, CO 80202

RE: 30 Day Notice Requirement (Rule 305 and 306)  
Granlee OM 07C G01 696, 07D, 08C, 08D, 09A,  
09B, 09C, 09D, 10A, 10B, 10C, and 10D  
G01 696 Pad – SWNE, Lot 9, Section 1-6S-96W  
Garfield County, Colorado

Dear Bob,

Please be advised that Berry Petroleum Company will be filing permits with the Colorado Oil and Gas Conservation Commission for the above-referenced wells.

- There have been no changes on land use and lease description.
- The pad has not been built and the pit has not been constructed.
- Conductors have not been set.
- No wells have been drilled to T.D.
- No rig is on-site at this time.
- The new permits will require expansion and/or additional surface disturbance of the pad.
- The location does not require a variance from any of the rules listed in Rule 306.d. (1). (A).(ii).
- The location is not in a restricted surface occupancy area.
- The location is in a sensitive wildlife habitat area for Elk production.

Pursuant to Rule 305 and 306, the enclosed notification is required as part of the permitting process. Please sign and date where indicated and return to my attention.

Please contact me at 303.999.4246 if you have any questions.

Thank you for your assistance in this matter.

Very truly yours,

Patsy Branson  
Senior Landman

:enclosures

cc: Janni Keidel  
Land Well file



**NOTICE REQUIREMENTS (RULE 305)  
(G01 696 Pad)**

**Re: Well Name – Deep Gulch OM07C G01 696, Deep Gulch OM07D G01 696, Deep Gulch OM08C G01 696, Deep Gulch OM08d G01 696, Deep Gulch OM09A G01 696, Deep Gulch OM09B G01 696, Deep Gulch OM09C G01 696, Deep Gulch OM09D G01 696, Deep Gulch OM10A G01 696, Deep Gulch OM10B G01 696, Deep Gulch OM10C G01 696, and Deep Gulch OM10D G01 696– located in SWNE, Lot 9, Section 1, 6S 96W, Garfield County, CO**

In accordance with the Colorado Oil and Gas Conservation Commission for Notices of Oil and Gas Operations, Rule 305, the following information is required to be provided:

- Operations on the above referenced wells are estimated to commence on October 1, 2010.
- The operator will be: Berry Petroleum Company  
1999 Broadway, Suite 3700  
Denver, Colorado 80202  
(303) 999-4400
- You may contact: Patsy Branson, Senior Landman at (303) 999-4246, if you have any questions regarding this notice.

**Deep Gulch OM 07C G01 696**

The legal description of the lands upon which operations will be conducted are:

Surface Hole: 2,319' FNL and 1,728' FEL, Lot 9, Sec. 1, T6S, R96W

Bottom Hole: 2,410' FNL and 1,897' FEL, Lot 9, Sec. 1, T6S, R96W  
Garfield County, Colorado.

**Deep Gulch OM 07D G01 696**

The legal description of the lands upon which operations will be conducted are:

Surface Hole: 2,300' FNL and 1,723' FEL, Lot 9, Sec. 1, T6S, R96W

Bottom Hole: 2,094' FNL and 1,884' FEL, Lot 9, Sec. 1, T6S, R96W  
Garfield County, Colorado

**Deep Gulch OM 08C G01 696**

The legal description of the lands upon which operations will be conducted are:

Surface Hole: 2,329' FNL and 1,732' FEL, Lot 9, Sec. 1, T6S, R96W

Bottom Hole: 2,571' FNL and 354' FEL, Lot 10, Sec. 1, T6S, R96W  
Garfield County, Colorado.



Page 2

G01 696 Pad (12 wells)

Encana Oil & Gas (USA) Inc.

August 16, 2010

**Deep Gulch OM 08D G01 696**

The legal description of the lands upon which operations will be conducted are:

Surface Hole: 2,310' FNL and 1,725' FEL, Lot 9, Sec. 1, T6S, R96W

Bottom Hole: 2,236' FNL and 463' FEL, Lot 10, Sec. 1, T6S, R96W  
Garfield County, Colorado.

**Deep Gulch OM 09A G01 696**

The legal description of the lands upon which operations will be conducted are:

Surface Hole: 2,338' FNL and 1,735' FEL, Lot 9, Sec. 1, T6S, R96W

Bottom Hole: 2,872' FNL and 385' FEL, Lot 11, Sec. 1, T6S, R96W  
Garfield County, Colorado.

**Deep Gulch OM 09B G01 696**

The legal description of the lands upon which operations will be conducted are:

Surface Hole: 2,358' FNL and 1,741' FEL, Lot 9, Sec. 1, T6S, R96W

Bottom Hole: 3,151' FNL and 393' FEL, Lot 11, Sec. 1, T6S, R96W  
Garfield County, Colorado.

**Deep Gulch OM 09C G01 696**

The legal description of the lands upon which operations will be conducted are:

Surface Hole: 2,377' FNL and 1,745' FEL, Lot 9, Sec. 1, T6S, R96W

Bottom Hole: 3,868' FNL and 670' FEL, Lot 11, Sec. 1, T6S, R96W  
Garfield County, Colorado.

**Deep Gulch OM 09D G01 696**

The legal description of the lands upon which operations will be conducted are:

Surface Hole: 2,367' FNL and 1,742' FEL, Lot 9, Sec. 1, T6S, R96W

Bottom Hole: 3,562' FNL and 400' FEL, Lot 11, Sec. 1, T6S, R96W  
Garfield County, Colorado.



Page 3

G01 696 Pad (12 wells)

Encana Oil & Gas (USA) Inc.

August 16, 2010

**Deep Gulch OM 10A G01 696**

The legal description of the lands upon which operations will be conducted are:

Surface Hole: 2,386' FNL and 1,749' FEL, Lot 9, Sec. 1, T6S, R96W

Bottom Hole: 3,394' FNL and 1,674' FEL, Lot 12, Sec. 1, T6S, R96W  
Garfield County, Colorado.

**Deep Gulch OM 10B G01 696**

The legal description of the lands upon which operations will be conducted are:

Surface Hole: 2,348' FNL and 1,738' FEL, Lot 9, Sec. 1, T6S, R96W

Bottom Hole: 2,770' FNL and 2,034' FEL, Lot 12, Sec. 1, T6S, R96W  
Garfield County, Colorado.

**Deep Gulch OM 10C G01 696**

The legal description of the lands upon which operations will be conducted are:

Surface Hole: 2,396' FNL and 1,751' FEL, Lot 9, Sec. 1, T6S, R96W

Bottom Hole: 3,077' FNL and 1,983' FEL, Lot 12, Sec. 1, T6S, R96W  
Garfield County, Colorado.

**Deep Gulch OM 10D G01 696**

The legal description of the lands upon which operations will be conducted are:

Surface Hole: 2,406' FNL and 1,755' FEL, Lot 9, Sec. 1, T6S, R96W

Bottom Hole: 3,718' FNL and 1,993' FEL, Lot 12, Sec. 1, T6S, R96W  
Garfield County, Colorado.



- The surface owner has the responsibility for notifying any affected tenant of the proposed operations.
- A brochure describing surface owner rights is available upon request from:  
Colorado Oil and Gas Conservation Commission  
1120 Lincoln Street  
Suite 801  
Denver, Co 80203

By signing below, the surface owner waives the above notification requirements of Rule 305.

Encana Oil & Gas (U.S.A.) Inc.

By: \_\_\_\_\_

Printed Name: \_\_\_\_\_

Title: \_\_\_\_\_

Date: \_\_\_\_\_


**SURFACE OWNER CONSULTATION (RULE 306)**  
(G01 696 Pad)

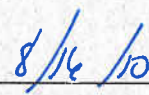
Berry Petroleum Company confirms that the Surface Owner Consultation requirements of Rule 306 have been completed or waived for the following proposed well pad.

**Well Names – Deep Gulch OM07C G01 696, Deep Gulch OM07D G01 696, Deep Gulch OM08C G01 696, Deep Gulch OM08D G01 696, Deep Gulch OM 09A G01 696, Deep Gulch OM09B G01 696, Deep Gulch OM09C G01 696, Deep Gulch OM09D G01 696, Deep Gulch OM10A G01 696, Deep Gulch OM10B G01 696, Deep Gulch OM10C G01 696, and Deep Gulch OM10D G01 696– located in SWNE, Lot 9, Section 1, 6S 96W, Garfield County, CO**

Road Description: Existing roadway use and new construction as required for access was previously agreed upon by all parties.

Berry Petroleum Company

  
\_\_\_\_\_  
Patsy Branson  
Senior Landman

  
\_\_\_\_\_  
Date



### Pad Location



- SECTION CORNER LOCATION  
BASED ON GLO RECORD  
INFORMATION
- FIELD SURVEYED SECTION  
CORNER LOCATIONS
- FIELD SURVEYED WELL  
LOCATION
- CALCULATED BOTTOM  
HOLE LOCATION

## REFERENCE NOTES

- 1) T. 6 S., R. 96 W., 6TH P.M. GLO PLAT.
- 2) U.S.G.S. QUAD: FORKED GULCH, CO
- 3) ELEVATIONS BASED ON N.A.V.D. 1988
- 4) LATITUDES AND LONGITUDES ARE BASED ON NAD 83, COLORADO CENTRAL ZONE.
- 5) GPS OPERATOR IVAN MARTIN, OBSERVED A PDOF OF 2.6.
- 6) ALL GPS OBSERVATIONS ARE IN COMPLIANCE WITH COGCC RULE NO. 215.
- 7) SURFACE AND BOTTOM HOLE LOCATIONS ARE MEASURED 90° FROM SECTION LINES.

I, George R. Bauer: a Professional Land-Surveyor in the State of Colorado do hereby certify that this Survey was made under my direct supervision, and that ~~this Plan~~ represents said Survey.



COLORADO P.L.S. 2722



CONSTRUCTION SURVEYS, INC.  
0012 SUNRISE BLVD.  
SILT, CO 81652  
(970) 876-5753

SURVEYED: 06/
DRAFTED: 08/
CHECKED: 08/

VIEW: 1A

SURVEYED: 06/30/10	SCALE: 1" = 1200'
DRAFTED: 08/05/10	DWG: Berry\OldMountainG01-696.dwg
CHECKED: 08/10/10	SHEET: 1 of 11




### Pad Location



- ① SECTION CORNER LOCATION  
BASED ON GLO RECORD  
INFORMATION
- ⊕ FIELD SURVEYED SECTION  
CORNER LOCATIONS
- Ⓢ FIELD SURVEYED WELL  
LOCATION
- CALCULATED BOTTOM  
HOLE LOCATION

supervision, and the same may represent



COLORADO P.L.S. 27925

**SURVEYS, INC.**



VIEW: 1B

SURVEYED: 06/30/10	SCALE: 1" = 1200'
DRAFTED: 08/05/10	DWG: Berry\OldMountainG01-696.dwg
CHECKED: 08/10/10	SHEET: 1 of 11



