

LEGEND:

 PROPOSED LOCATION

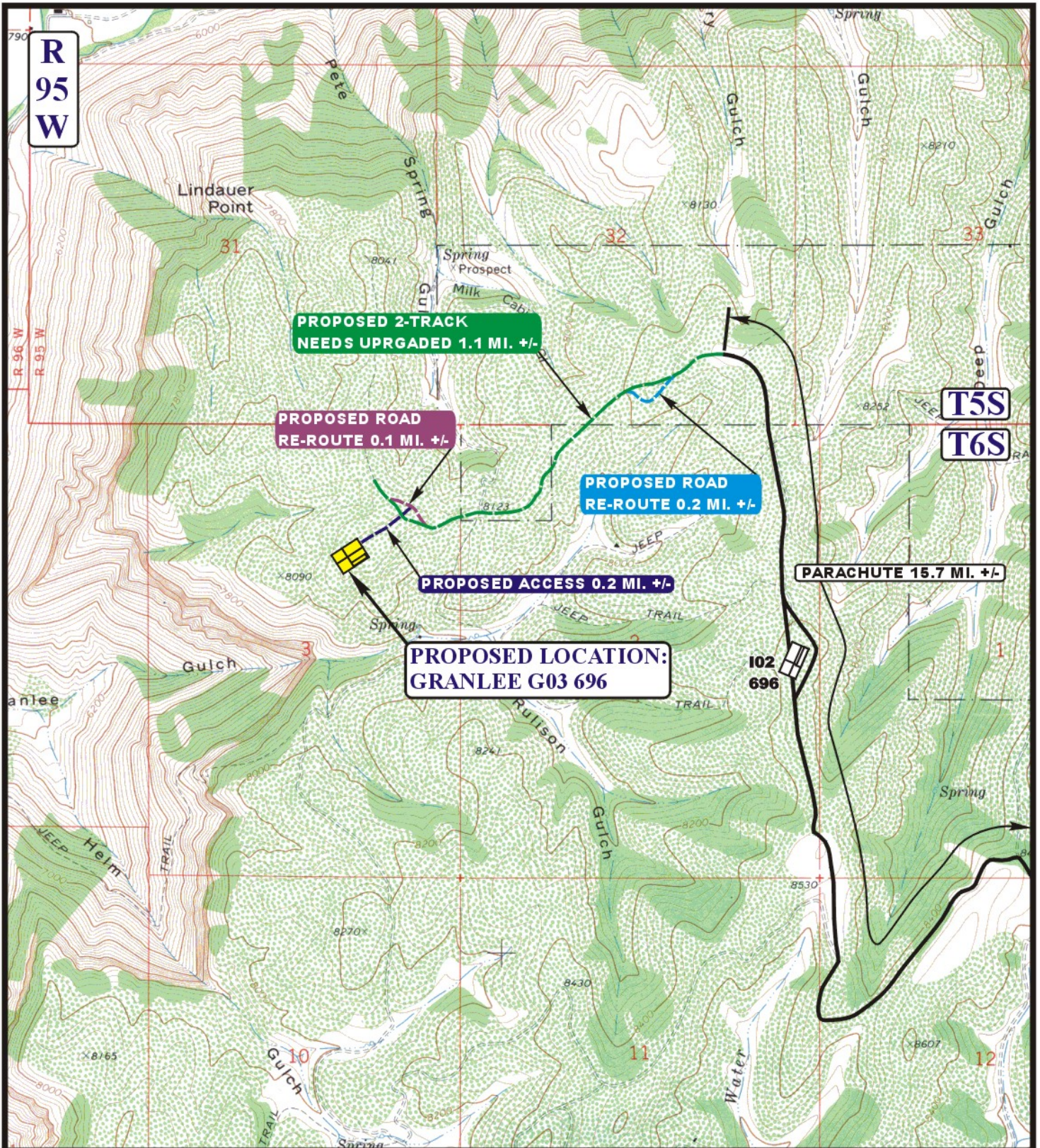


BERRY PETROLEUM COMPANY





GRANLEE G03 696
SECTION 3, T6S, R96W, 6th P.M.
LOT 7 SHEET 10 of 12

U&L S Uintah Engineering & Land Surveying
 85 South 200 East Vernal, Utah 84078
 (435) 789-1017 * FAX (435) 789-1813

ACCESS ROAD
MAP **09 15 06**
 MONTH DAY YEAR
 SCALE: 1:100,000 DRAWN BY: S.L. REV: 06-30-10 Z.L. **A**
TOPO



LEGEND:

-  EXISTING ROAD
-  PROPOSED ACCESS ROAD
-  EXISTING 2-TRACK NEEDS UPGRADED
-  PROPOSED ROAD RE-ROUTE

BERRY PETROLEUM COMPANY

GRANLEE G03 696
SECTION 3, T6S, R96W, 6th P.M.
LOT 7 SHEET 5 of 12



Utah Engineering & Land Surveying
 85 South 200 East Vernal, Utah 84078
 (435) 789-1017 * FAX (435) 789-1813



ACCESS ROAD
MAP

09 15 06
 MONTH DAY YEAR



SCALE: 1" = 2000' DRAWN BY: S.L. REV: 06-30-10 Z.L.