





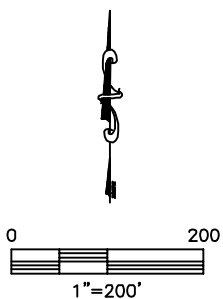
LOCATION DRAWING

SECTION: 30
TOWNSHIP: 5N
RANGE: 63W



IMPROVEMENTS:

-  PROPERTY LINE 641' N
-  DITCH 347' S
-  OVERHEAD UTILITY LINE 616' E
-  COUNTY ROAD 63 646' E



NEAREST RAILROAD
1050'± NE (ABANDONED)

NEAREST BUILDING 1750'± SW