
























WILDFLOWER 16-27 TOPO HYDROLOGY MAP A

1,300' Radius

2N 68W
Surface Location

Lower Boulder Ditch is 861 S

Legend

 Permit Wells selection	 Water
 Water Wells	 Road - Local
 WELLS	 Road - Primary
 WILDFLOWER 1627 BUFFER	 Road - Secondary
 Complete SWH Merge	 Road - Interstates
 RSO Merge	 Road - Trails
 300 Ft Stream Buffer	 Road - Interchanges
 Sections - Rockies (Premier/GCDB)	 Rivers
 Townships - Rockies (Premier/GCDB)	 Rivers
 Rivers	 Ponds
 Ponds	 Lakes
 Lakes	

0 250 500 1,000 Feet

35

27

26

4979

4974

4950