EnCana OIL & GAS (USA) INC.

Well location, N. PARACHUTE EF01D-32 G29 595 (SURFACE LOCATION), located as shown in the SW 1/4 NE 1/4 of Section 29, T5S, R95W, 6th P.M., Garfield County, Colorado.

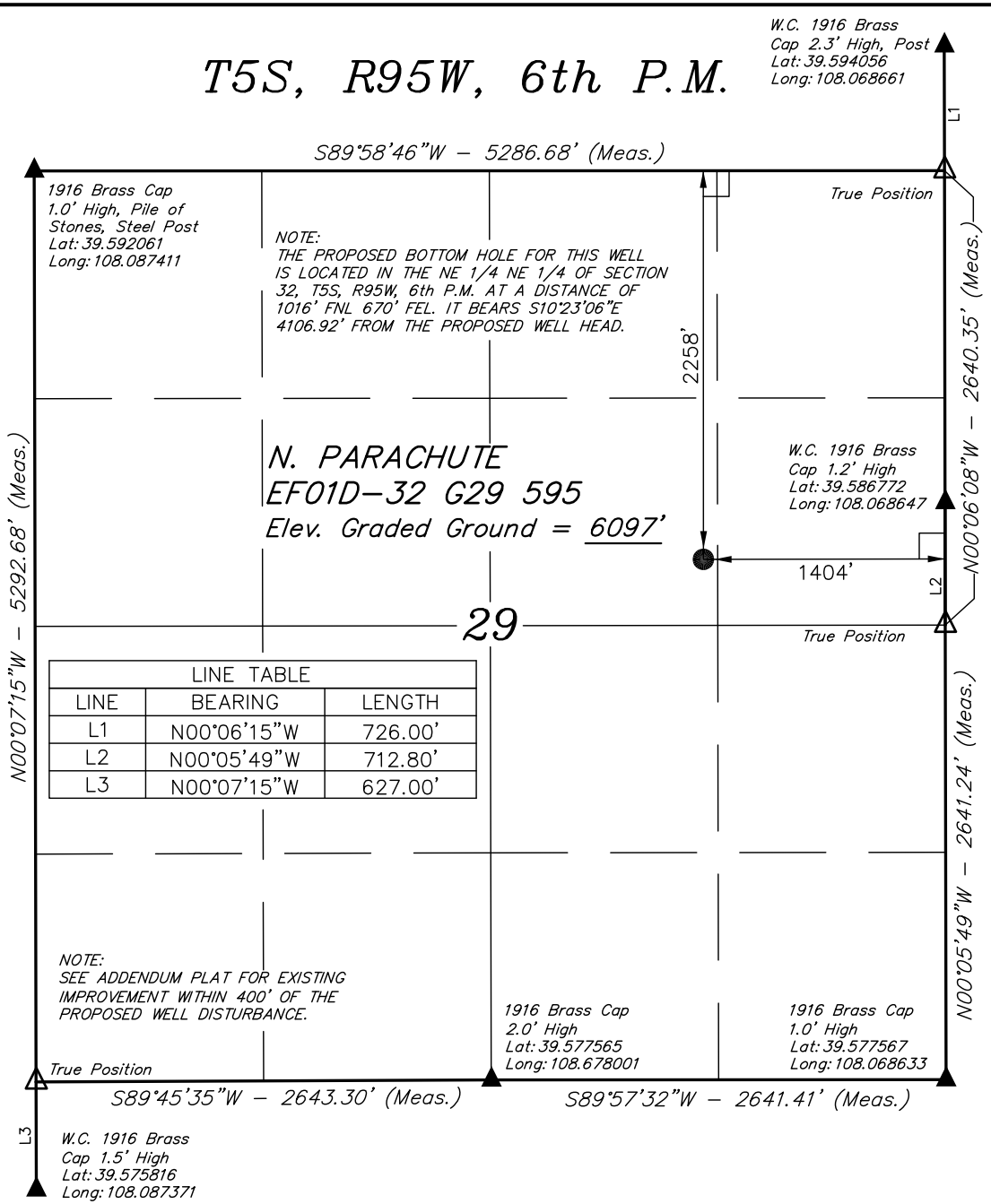

LINE TABLE		
LINE	BEARING	LENGTH
L1	N00°06'15"W	726.00'
L2	N00°05'49"W	712.80'
L3	N00°07'15"W	627.00'

BASIS OF ELEVATION

SPOT ELEVATION AT THE NORTHWEST CORNER OF SECTION 30, T5S, R95W, 6th P.M. TAKEN FROM THE FORKED GULCH QUADRANGLE, COLORADO, GARFIELD COUNTY, 7.5 MINUTE SERIES (TOPOGRAPHICAL MAP) PUBLISHED BY THE UNITED STATES DEPARTMENT OF THE INTERIOR, GEOLOGICAL SURVEY. SAID ELEVATION IS MARKED AS BEING 5966 FEET.

BASIS OF BEARINGS

BASIS OF BEARINGS IS A G.P.S. OBSERVATION.

Sheet 1h of 11

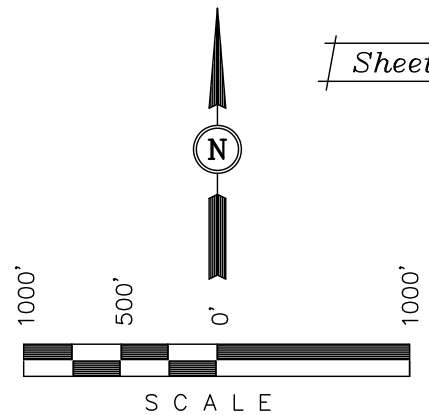

CERTIFICATE

THIS IS TO CERTIFY THAT THE ABOVE PLAT WAS PREPARED FROM FIELD NOTES OF ACTUAL SURVEYS MADE BY ME OR UNDER MY SUPERVISION AND THAT THE SAME ARE TRUE AND CORRECT TO THE BEST OF MY KNOWLEDGE AND BELIEF.

REGISTERED LAND SURVEYOR
REGISTRATION NO. 17492
STATE OF COLORADO

ROBERT L. KAY REGISTERED LAND SURVEYOR 17492 STATE OF COLORADO

Revised: 06-29-10 D.R.B.
Revised: 06-10-10 D.R.B.

LEGEND:

└ = 90° SYMBOL

● = PROPOSED WELL HEAD.

▲ = SECTION CORNERS LOCATED.

PDOP = 5.2

NAD 83 (SURFACE LOCATION)	
LATITUDE =	39°35'09.12" (39.585867)
LONGITUDE =	108°04'25.05" (108.073625)
NAD 27 (SURFACE LOCATION)	
LATITUDE =	39°35'09.20" (39.585889)
LONGITUDE =	108°04'22.78" (108.072994)

UINTAH ENGINEERING & LAND SURVEYING
85 SOUTH 200 EAST – VERNAL, UTAH 84078
(435) 789-1017

SCALE	DATE SURVEYED:	DATE DRAWN:
1" = 1000'	02-13-08	04-22-08
PARTY: G.O. D.S. D.R.B.	REFERENCES: G.L.O. PLAT	
WEATHER: COLD	FILE: EnCana OIL & GAS (USA) INC.	

EnCana OIL & GAS (USA) INC.

Well location, N. PARACHUTE EF01D-32 G29 595 (TARGET BOTTOM HOLE), located as shown in the NE 1/4 NE 1/4 of Section 32, T5S, R95W, 6th P.M., Garfield County, Colorado.

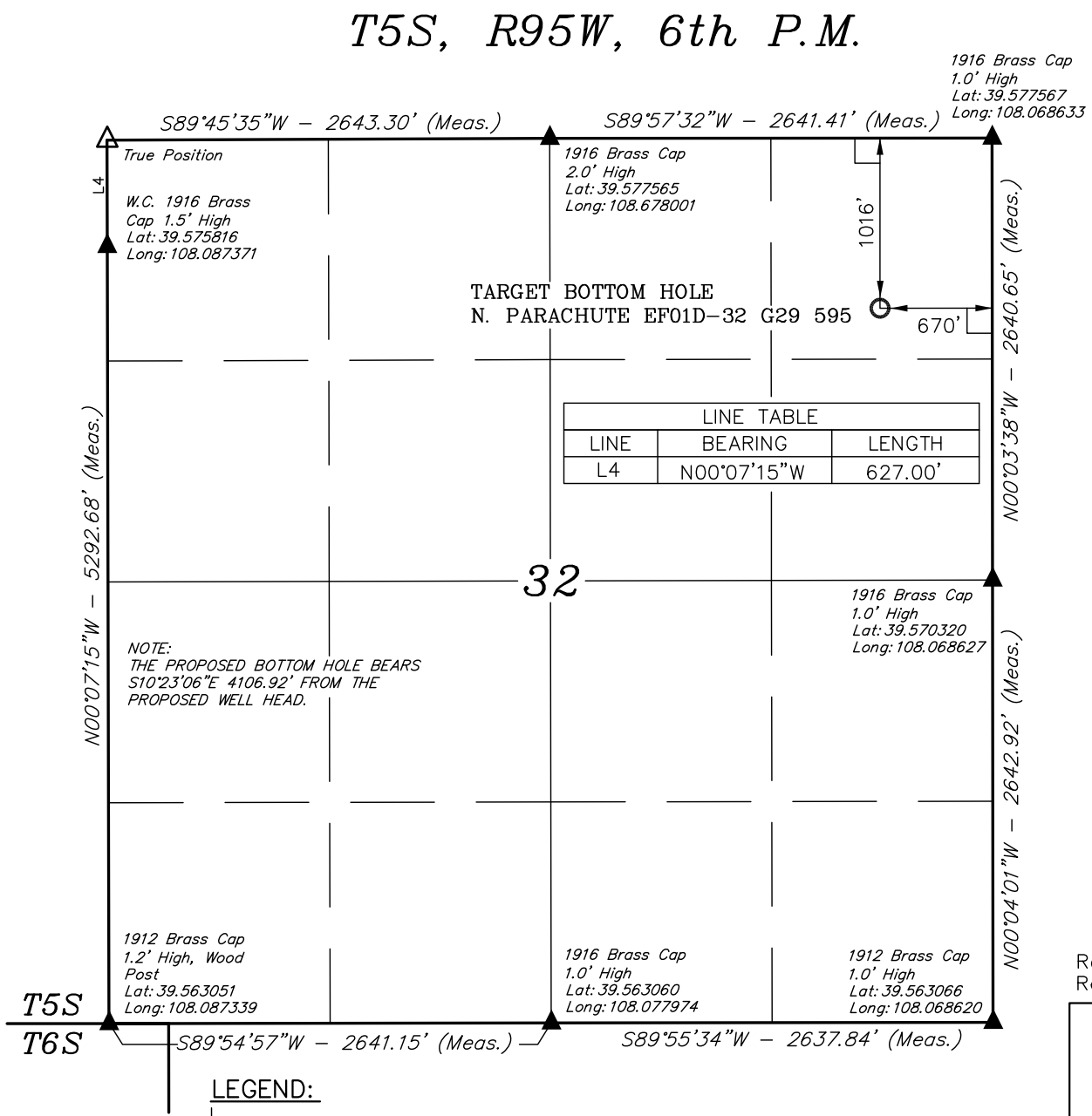

LINE TABLE		
LINE	BEARING	LENGTH
L4	N00°07'15"W	627.00'

BASIS OF ELEVATION

SPOT ELEVATION AT THE NORTHWEST CORNER OF SECTION 30, T5S, R95W, 6th P.M. TAKEN FROM THE FORKED GULCH QUADRANGLE, COLORADO, GARFIELD COUNTY, 7.5 MINUTE SERIES (TOPOGRAPHICAL MAP) PUBLISHED BY THE UNITED STATES DEPARTMENT OF THE INTERIOR, GEOLOGICAL SURVEY. SAID ELEVATION IS MARKED AS BEING 5966 FEET.

BASIS OF BEARINGS

BASIS OF BEARINGS IS A G.P.S. OBSERVATION.

Sheet 1i of 11

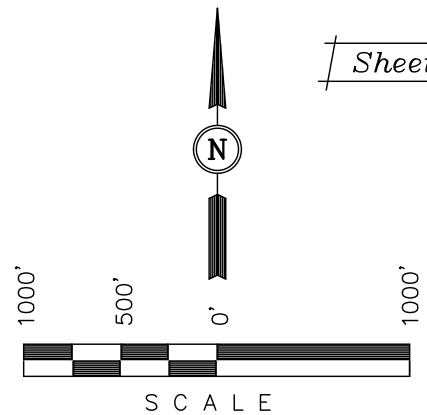

CERTIFICATE

THIS IS TO CERTIFY THAT THE ABOVE PLAT WAS PREPARED FROM FIELD NOTES OF ACTUAL SURVEYS MADE BY ME OR UNDER MY SUPERVISION AND THAT THE SAME ARE TRUE AND CORRECT TO THE BEST OF MY KNOWLEDGE AND BELIEF.

REGISTERED LAND SURVEYOR
REGISTRATION NO. 17492
STATE OF COLORADO

ROBERT L. KAY
REGISTERED
17492
LAND SURVEYOR
STATE OF COLORADO

Revised: 06-29-10 D.R.B.
Revised: 06-10-10 D.R.B.

LEGEND:

└ = 90° SYMBOL

● = PROPOSED WELL HEAD.

▲ = SECTION CORNERS LOCATED.

△ = SECTION CORNERS RE-ESTAB. BY SINGLE PROPORTION METHOD.

NAD 83 (TARGET BOTTOM HOLE)	
LATITUDE =	39°34'29.20" (39.574778)
LONGITUDE =	108°04'15.62" (108.071006)
NAD 27 (TARGET BOTTOM HOLE)	
LATITUDE =	39°34'29.28" (39.574800)
LONGITUDE =	108°04'13.34" (108.070372)

UINTAH ENGINEERING & LAND SURVEYING
85 SOUTH 200 EAST – VERNAL, UTAH 84078
(435) 789-1017

SCALE	DATE SURVEYED:	DATE DRAWN:
1" = 1000'	02-13-08	04-22-08
PARTY: G.O. D.S. D.R.B.	REFERENCES: G.L.O. PLAT	
WEATHER: COLD	FILE: EnCana OIL & GAS (USA) INC.	