

12

RIVERBEND 21-13 TOPO WILDLIFE MAP

1,300' Radius

13 1N 67W




















Dirt Irrigation Ditches are 194' and 253' NW  
Lupton Bottoms Ditch is 490' NE

Well elevation: 4,917'  
Ditch elevations: 4,917', 4915' and 4,913'

13

49/8X

**Legend**

 Permit Wells selection	 Rivers
 Water Wells	 Ponds
 WELLS	 Lakes
 RIVERBEND 2113 BUFFER	 Road - Local
 300 Ft Stream Buffer	 Road - Primary
 Permit Wells	 Road - Secondary
 Sections - Rockies (Premier/GCDB)	 Road - Interstates
 Townships - Rockies (Premier/GCDB)	 Road - Trails
 Streams	 Road - Interchanges
 Rivers	

